

EXECUTIVE COMMITTEE AGENDA  
Room 400, Government Center

**Tuesday, August 14, 2007**  
4:30 p.m.

1. Call to Order
2. Chairman's Approval of Minutes – July 17, 2007  
June 19, 2007 (Stand-up Meeting)
3. Appearance by Members of the Public
4. Departmental Matters
5. Report of Standing Committees:
  - A. Executive Committee – Chairman Sweeney
    - 1) Items to be Presented for Committee Action:
      - a) REAPPOINTMENTS:

**ADRIAN DRAINAGE DISTRICT**  
Mr. A. Eric Snodgrass  
19476 E 300 North Rd.  
Heyworth, IL 61745  
(Three-year term to expire 1<sup>st</sup> Tuesday in September, 2010)

**BROKAW-BRINING-BAILEY-LINTON DRAINAGE DISTRICT**  
Mr. Alan Brent  
Rural Route 2, Box 147  
LeRoy, IL 61752  
(Three-year term to expire 1<sup>st</sup> Tuesday in September, 2010)

**CHENOA DRAINAGE DISTRICT**  
Mr. Roger Sommer  
9360 N. 1000 East Road  
Chenoa, IL 61726  
(Three-year term to expire 1<sup>st</sup> Tuesday in September, 2010)

**EASTERBROOK DRAINAGE DISTRICT**

Mr. Lloyd Power  
37058 E. 500 North Road  
Bellflower, IL 61724-9653  
(Three-year term to expire 1<sup>st</sup> Tuesday in September, 2010)

**FARMERS COOPERATIVE DRAINAGE DISTRICT**

Mr. Norman Young  
11854 N. 1800 East Road  
Fairbury, IL 61739-9202  
(Three-year term to expire 1<sup>st</sup> Tuesday in September, 2010)

**GOLDEN RULE DRAINAGE DISTRICT**

Mr. Todd Rhoda  
29485 N. 2950 East Road  
(Three-year term to expire 1<sup>st</sup> Tuesday in September, 2010)

**GRIDLEY DRAINAGE DISTRICT**

Mr. Clyde Kuntz  
17766 East 2900 North Road  
Gridley, IL 61744  
(Three-year term to expire 1<sup>st</sup> Tuesday in September, 2010)

**KUMLER DRAINAGE DISTRICT**

Mr. Darwin Builta  
36215 E. 200 North Road  
Bellflower, IL 61724  
(Three-year term to expire 1<sup>st</sup> Tuesday in September, 2010)

**LAWNDALE-CROPSEY DRAINAGE DISTRICT**

Mr. Lonnie Meiner  
204 Route 165 West  
Colfax, IL 61728  
(Three-year term to expire 1<sup>st</sup> Tuesday in September, 2010)

**MACKINAW DRAINAGE DISTRICT**

Mr. Adolph Bielfeldt  
17300 N. 3900 Street  
Anchor, IL 61720  
(Three-year term to expire 1<sup>st</sup> Tuesday in September, 2010)

**MARTIN TOWNSHIP DRAINAGE DISTRICT**

Mr. Larry Winterland  
36407 E. 1700 North Rd.  
Colfax, IL 61728  
(Three-year term to expire 1<sup>st</sup> Tuesday in September, 2010)

**NORMAL-TOWANDA CREEK DRAINAGE DISTRICT**

Mr. Robert Fish  
20905 E. 650 North Rd.  
PO Box 228  
Towanda, IL 61776  
(Three-year term to expire 1<sup>st</sup> Tuesday in September, 2010)

**PATTON DRAINAGE DISTRICT**

Mr. James Morrison  
502 E. South St.  
Lexington, IL 61753  
(Three-year term to expire 1<sup>st</sup> Tuesday in September, 2010)

**PRAIRIE CREEK DRAINAGE DISTRICT**

Mr. Cole Dooley  
7419 N. 2850 East Road  
LeRoy, IL 61752  
(Three-year term to expire 1<sup>st</sup> Tuesday in September, 2010)

**PRAIRIE CREEK DRAINAGE DISTRICT**

Mr. E. Eugene Etherton  
29060 E. 600 North Rd.  
LeRoy, IL 61752  
(Three-year term to expire 1<sup>st</sup> Tuesday in September, 2010)

**SANGAMON DRAINAGE DISTRICT**

Mr. Michael Doyle  
9659 N. 3150 East Road  
Arrowsmith, IL 61722  
(Three-year term to expire 1<sup>st</sup> Tuesday in September, 2010)

**SOUTH EMPIRE DRAINAGE DISTRICT**

Mr. Gary Brent  
27014 E. 200 North Rd.  
LeRoy, IL 61752  
(Three-year term to expire 1<sup>st</sup> Tuesday in September, 2010)

**WHITE STAR DRAINAGE DISTRICT**

Mr. Eugene Jiles  
32831 E. 750 North Road  
Arrowsmith, IL 61722  
(Three-year term to expire 1<sup>st</sup> Tuesday in September, 2010)

**YATES DRAINAGE DISTRICT**

Mr. Terry Seegmiller  
29751 N. 3260 East Road  
Chenoa, IL 61726-8897  
(Three-year term to expire 1<sup>st</sup> Tuesday in September, 2010)

b) APPOINTMENTS:

**BROKAW-BRINING-BAILEY-LINTON DRAINAGE DISTRICT**

Mr. Thomas O'Brien  
22463 E. 200 North Road  
LeRoy, IL 61752

(Three-year term to expire 1<sup>st</sup> Tuesday in September, 2010)

**ELLSWORTH FIRE PROTECTION DISTRICT**

Mr. Richard M. Whitlock  
25017 E. 1400 N. Rd.  
Ellsworth, IL 61737

(To Complete a Three-year term to expire on April 30, 2010)

c) RESIGNATIONS:

**BROKAW-BRINING-BAILEY-LINTON DRAINAGE DISTRICT**

Mr. Tony Wheet  
RR1, Box 210  
LeRoy, IL 61752

**ELLSWORTH FIRE PROTECTION DISTRICT**

Ms. Melissa Barnhill  
PO Box 103  
Ellsworth, IL 61737

- d) Request Approval of a Resolution of the McLean County Board Proclaiming the Week of September 1-8, 2007 "*McLean County Barn Preservation Week*" 1
- e) Request Approval of Cabling contract to Provide Internet Access in the Law and Justice Center – Information Services 2-4
- f) Request Approval of Application to Amend Boundaries of the Bloomington/Normal/McLean County Enterprise Zone to Add/Delete Territory – County Administrator's Office 5-11
- g) Request Approval of an Ordinance Amending "An Ordinance Describing and Designating An Area Located partially within the City of Bloomington, the Town of Normal and Unincorporated McLean County as an Enterprise Zone" – County Administrator's Office 12-179
- 2) Items to be Presented to the Board:
- a) Information Services Status Report 180
- b) General Report
- c) Other

- B. Justice Committee – Chairman Renner
- 1) Items to be Presented to the Board:
    - a) Request Approval of a Contract with Eric Abreu, DDS, for the Provision of Dental Clinician Services at the McLean County Adult Detention Facility – Correctional Health Services
    - b) Request Approval of Contract for Special Public Defender with David N. Rumley, Attorney at Law – Public Defender
    - c) Request Approval of a Resolution of the McLean County Board Proclaiming Tuesday, September 25, 2007 *“It’s Time to Talk Day”* and the Month of October 2007 as *“Domestic Violence Awareness Month”* in McLean County – State’s Attorneys Office
    - d) General Report
    - e) Other
- C. Land Use and Development Committee – Chairman Gordon
- 1) Items to be Presented to the Board:
    - a) General Report
    - b) Other
- D. Property Committee – Chairman Bostic
- 1) Items to be Presented to the Board:
    - a) General Report
    - b) Other
- E. Transportation Committee – Chairman Hoselton
- 1) Items to be Presented to the Board:
    - a) Request Approval of Bridge Petition – Yates RD – 2007 Non-MFT Joint Culverts
    - b) Request Approval of Eagle View Commercial Entrance to Towanda/Barnes Road
    - c) Other
    - d) General Report
- F. Finance Committee – Chairman Sorensen
- 1) Items to be Presented for Committee Action:
    - a) Request Approval of an Emergency Appropriation Ordinance Amending the Fiscal Year 2007 Combined Appropriation and Budget Ordinance For Fund 0105 – Health Department 181-182
    - b) Request Approval of Resolution Evidencing the Intention of The County of McLean, Illinois, to Issue Single Family Mortgage Revenue Bonds and Related Matters – County Administrator’s Office 183-199

- c) Request Approval of Settlement Agreement with Westfield Insurance Company – Risk Management

200-202

2) Items to be Presented to the Board:

- a) Request Approval of NACo Prescription Drug Card Program Agreement – Health Department
- b) Request Approval of a Resolution Amending the Fiscal Year 2007 Full-Time Equivalent Position Resolution – Grant Fund 0105 Provision for Converting a Current Intern Position to a Permanent Part-Time Health Promotion Specialist – Health Department
- c) General Report
- d) Other

G. Report of the County Administrator

1) Items to be Presented to the Board:

- a) General Report
- b) Other

6. Other Business and Communications

7. Recommend Payment of Bills and Approval of Transfers, if any, to County Board

8. Adjournment

RESOLUTION of the McLEAN COUNTY BOARD  
PROCLAIMING the WEEK of SEPTEMBER 1-8, 2007  
"McLEAN COUNTY BARN PRESERVATION WEEK"

WHEREAS, the American Barn is a symbol of our nation's rich agrarian heritage; and,

WHEREAS, McLean County has produced several outstanding examples of barn architecture; and,

WHEREAS, the mission of The Barn Keepers of McLean County is to encourage the preservation of early American barns in McLean County; and,

WHEREAS, The Barn Keepers of McLean County seek to foster support for the preservation of these historic buildings and the stories they have to tell of our nation's rich agrarian past; and,

WHEREAS, on Saturday, September 8, 2007, McLean County barns will be highlighted in a tour of Gridley area barns; and,

WHEREAS, The Barn Keepers of McLean County have requested that the County Board proclaim the week of September 1 – 8, 2007, as "McLean County Barn Preservation Week;" now, therefore,

BE IT RESOLVED by the McLean County Board, now meeting in regular session, as follows:

(1) The McLean County Board hereby proclaims the week of September 1-8, 2007 as "*McLean County Barn Preservation Week*" and encourages the citizens of the County to become aware of the rich agricultural heritage represented in these buildings and the stories they hold.

(2) The McLean County Board hereby directs the County Clerk to forward a certified copy of this Resolution to The Barn Keepers of McLean County.


ADOPTED by the McLean County Board this 21<sup>st</sup> day of August, 2007.

ATTEST:

APPROVED:

\_\_\_\_\_  
Peggy Ann Milton, Clerk of the County Board  
McLean County, Illinois

\_\_\_\_\_  
Michael F. Sweeney, Chairman  
McLean County Board



**INFORMATION SERVICES**

(309) 888-5100 FAX (309) 888-5124

115 E. Washington, Room 202 P.O. Box 2400 Bloomington, Illinois 61702-2400

---

**Request for Approval  
Of Cabling Contract for  
Internet Access**

To the Honorable Members of the Executive Committee and the McLean County Board:

Please find attached a contract submitted by Weber Electric for providing cabling from our Computer Server room in the Law and Justice Center to each of the centrally located wiring closets on each floor.

This contract will allow the County to use a DSL line in order to provide internet access throughout the building that is not associated with the County's primary business network. This cabling is intended to provide internet access to the Law Library, Extended Day Probation and citizens who are participating as part of a jury pool selection. In addition, it provisions the Court floors so that should the Courts choose they can install wireless access points.

The price of the contract is \$1544. Will Scanlon, the Trial Court Administrator, has offered to have the Law Library pay for the installation of the cabling and a wireless access point for the Law Library.

Given that a cabling contract is already in place with Weber Electric for the remodeling of the Law and Justice Center, and given that these two tasks require access and use of the same wiring closet locations and facilities, Information Services is requesting that this contract be considered a sole source provider award.

Information Services respectfully requests the approval of the attached cabling contract.

I'll be happy to answer any questions you may have.

Respectfully submitted,

*Craig Nelson*

Craig Nelson  
Director, Information Services.





200 East Lafayette Street  
Bloomington, IL 61701  
Phone: (309) 827-7687  
Fax: (309) 828-5478  
www.webtech-solutions.net

## Contract for Cabling Services

To: McLean County  
Attn Craig Nelson  
115 E. Washington St.  
Bloomington, IL 61701

Date: July 19th, 2007  
Phone: (309) 888-5100  
Fax: (309) 888-5124

Job Name: Law and Justice Center Public Internet Cabling  
Job Location: 104 West Front Street, Bloomington, IL 61701

We hereby submit specifications and estimates for:

### Base Bid

1. Install (2) Single Cat 6 communication outlets in 7<sup>th</sup> Floor EDP.
2. Install (2) Single Cat 6 communication outlets in 6<sup>th</sup> Floor Law Library.
3. Install (1) Single Cat 6 communication outlet in 5<sup>th</sup> Floor Jury Commission Office.
4. Install (1) 24 port patch panel frame in 7<sup>th</sup> floor server room rack for termination of existing backbone cables feeding each floor.
5. Re-Route existing backbone cables on Floors 5, 6 and 7 riser closets from Krone blocks and terminate on existing Cat 6 patch panels.
6. Perform labeling of all cables, faceplates and patch panels.
7. Certify cabling to Cat 6 standards.

### Notes:

1. Contract is based on all cabling being "Plenum" rated.
2. Contract is based on existing backbone cables from 7<sup>th</sup> floor server room to the riser closet on floors 5, 6 and 7 to be usable. If the cables are bad or need to be re-pulled, additional costs to this proposal could apply.

Proposal does not include any patching, special allowances, bonding, liquidated damages, undiscovered conditions or any other work not specifically defined and included in this scope.

All work shall be performed during regular working hours between 8:00 a.m. and 4:30 p.m. Monday through Friday with no overtime or premium time included.

Notwithstanding any provision herein to the contrary, in the event that, during the performance of this agreement, the price of PVC, copper, and/or any other necessary commodities significantly increases, through no fault of WebTech Solutions, the price of any materials, components, or goods to be furnished under this agreement shall be equitably adjusted by an amount reasonably necessary to cover any such significant price increases. As used herein, a significant price increase shall mean any increase in price exceeding ten percent (10%) experienced by WebTech Solutions from the date of the execution of this agreement. Such price increases shall be documented through commercial quotes, invoices, receipts or other such documentation. Where the delivery of material, components, or goods required under this agreement is delayed, through no fault of WebTech Solutions, as a result of the shortage or unavailability of commodities, raw materials, components and/or products, Webtech Solutions shall not be liable for any additional costs or damages associated with such delays.

---

---

We propose hereby to furnish material and labor-complete in accordance with above specifications, for the sum of

**Base Bid:           \$1,544.00**

Payment to be made as follows Net 30 from Invoice Date

All material is guaranteed to be specified. All work to be completed in a workmanlike manner according to standard practices. Any alteration or deviation from above specifications involving extra costs will be executed only upon written orders, and will become an extra charge over and above the estimate. All agreements contingent upon strikes, accidents or delays beyond our control. Owner to carry fire, and other necessary insurance. Our workers are fully covered by Workmen's Compensation Insurance. If the undersigned fails to pay for services rendered and collection efforts become necessary, the undersigned agrees to be responsible for all collection costs incurred, court costs, liens, and reasonable attorney fees. The undersigned also agrees to be responsible for a finance charge of 2% per month on any unpaid balance.

Authorized Signature \_\_\_\_\_

Note: this proposal may be withdrawn by us if not accepted within 30 days.

ACCEPTANCE OF PROPOSAL – The above prices, specifications and conditions are satisfactory and are hereby accepted. You are authorized to do the work as specified. Payment will be made as outlined above.

Date of  
Acceptance \_\_\_\_\_ Signature \_\_\_\_\_

# Illinois Enterprise Zone Program

Application to Amend Boundaries of the  
Bloomington/Normal/McLean County  
Enterprise Zone to Add/Delete Territory

Submitted by:

City of Bloomington  
Town of Normal  
County of McLean

**ILLINOIS ENTERPRISE ZONE PROGRAM  
APPLICATION TO ADD TERRITORY  
OPTION 1**

Complete "APPLICATION TO ADD TERRITORY - OPTION 1" if you intend to qualify the proposed addition as an area that provides an immediate (2 years or less) substantial utility or benefit to the established zone and/or its residents or businesses by: creating or retaining specific jobs; or removing or correcting an impediment to economic development which exists in the established zone; or, stimulating neighborhood residential or commercial revitalization.

**PART A: LEGAL APPLICANT**

Type of Application: Single \_\_\_\_\_ Joint X  
(If Joint Application, provide information for each applicant.)

Name of Jurisdiction **City of Bloomington**  
Street/P.O. Box **109 East Olive Street** Zip Code **61701**  
City **Bloomington** County **McLean**  
Chief Elected Official **Steve Stockton, Mayor**  
Zone Administrator **Martin K. Vanags** Phone **(309) 452-8437**  
Type of Applicant: City \_\_\_\_\_ X \_\_\_\_\_ County \_\_\_\_\_

Name of Jurisdiction **Town of Normal**  
Street/P.O. Box **100 East Phoenix Avenue/P.O. Box 509** Zip Code **61761**  
City **Normal** County **McLean**  
Chief Elected Official **Chris Koos, Mayor**  
Zone Administrator **Martin K. Vanags** Phone **(309) 452-8437**  
Type of Applicant: City \_\_\_\_\_ X \_\_\_\_\_ County \_\_\_\_\_

Name of Jurisdiction **County of McLean**  
Street/P.O. Box **104 West Front Street** Zip Code **61701**  
City **Bloomington** County **McLean**  
Chief Elected Official **Michael F. Sweeney, County Board Chairman**  
Zone Administrator **Martin K. Vanags** Phone **(309) 452-8437**  
Type of Applicant: City \_\_\_\_\_ County \_\_\_\_\_ X \_\_\_\_\_

Note: Submit one application that includes an original ordinance(s), intergovernmental agreement and taxing district resolutions plus 2 certified copies of the ordinances, intergovernmental agreement and taxing district resolutions. All attachments must be 8-1/2" x 11", excluding maps. The format of this application may be reproduced and completed in an expanded form provided the final application is presented in bound form or loose leaf notebook. All pages must be numbered in sequence and attachments labeled.

**PART B: DESCRIPTIVE INFORMATION**

1. Total area of the existing enterprise zone:            Square Miles as of today's date
2. Area of the proposed addition:       Acres 137.938       Square Miles .216  
Area of the proposed deletion:       Acres 2353.325       Square Miles 3.677  
Total net change in area:            Acres -2215.387       Square Miles -3.461
3. Population of the proposed addition:   0
4. Is the proposed addition contiguous with the enterprise zone:  
  
                                          Yes   X              No

**PART C. PURPOSE OF AMENDMENT**

*Explain why the amendment is being requested.*

The amendment is being requested to amend the boundaries of the existing Bloomington/Normal/McLean County Enterprise Zone approved by the Illinois Department of Commerce and Economic Opportunity ("DCEO") on December 28, 2005 and as amended to add/delete territory as approved by DCEO on July 25, 2006 and           , with respect to the Twin Groves Wind Farm (the "Twin Groves Project", formerly the Arrowsmith Project) being developed by Horizon Wind Energy LLC and its two wholly owned subsidiaries, High Trail Wind Farm, LLC and Old Trail Wind Farm, LLC (collectively, "Horizon"). The application related to the Enterprise Zone boundary expansion for the Twin Groves Project and DCEO's approval letter related to the same are attached hereto at Tab 2. The first application to amend the Enterprise Zone boundaries to add/delete territory and DCEO's approval letter related to the same are attached hereto at Tab 3. The second application to amend the Enterprise Zone boundaries to add/delete territory and DCEO's approval letter related to the same are attached hereto at Tab 4.

Since DCEO's approval of the original application on December 28, 2005 and the amendment applications on July 25, 2006 and           , Horizon has requested that the Bloomington/Normal/McLean County Enterprise Zone be further amended (1) to delete from the Bloomington/Normal/McLean County Enterprise Zone territory that previously was added in connection with the Twin Groves Project, but which is no longer required as a result of the completion of construction of Phase I of the Project and the accomplishment of the local objective for economic development for this portion of the Enterprise Zone and (2) to add new territory to the Bloomington/Normal/McLean County Enterprise Zone to accommodate the relocation of a turbine in Phase II of the Project. The amendment of the Enterprise Zone boundaries to delete territory no longer required after construction of Phase I of the Project was contemplated by the Application to Add Territory to the Bloomington/Normal/McLean County Enterprise Zone, which was approved by DCEO on December 28, 2005, which application is

incorporated herein by reference and attached hereto at Tab 2. The net result of this amendment will be to reduce the Bloomington/Normal/McLean County Enterprise Zone by 2215.387 acres (3.461 square miles). This reduction in the size of the Bloomington/Normal/McLean County Enterprise Zone will enable other projects to benefit from Enterprise Zone incentives in the future.

The general purposes behind the Twin Groves Project are the same as described in the original application that was approved by DCEO on December 28, 2005 and the amendment applications that were approved on July 25, 2006 and [REDACTED], respectively. The Twin Groves Project presents an economic opportunity that will bring new investments and job opportunities to the area. The Twin Groves Project contemplates the construction of a wind powered electrical generation facility located in unincorporated McLean County near the municipalities of Ellsworth, Arrowsmith and Saybrook.

The Twin Groves Project will inject an important economic stimulus to the surrounding area, including the City of Bloomington, the Town of Normal and McLean County. The Twin Groves Project involves a substantial investment of approximately \$600 million and will result in the creation of approximately 225 to 245 full-time and equivalent full-time jobs, consisting of approximately 90-100 equivalent full-time jobs during each of two phases of construction and up to 45 ongoing full-time operation and maintenance jobs.

#### **PART D. ELIGIBILITY CRITERION**

- 1. Describe and document the specific development commitment (s) that will occur within the two year period following the proposed boundary change. Such information must include: project scope; estimated cost of the project; timeline for completing project milestones; project start and completion dates; construction plans or schematics; construction permit data; and, evidence of financial commitment from financial institutions and/or local, state or federal government. Indicate the name of the business(es), the Federal Employers' Identification Number (FEIN) for each project, the Illinois Business Tax (IBT) Number for each project, the address(es) of the proposed project(s), a contact person for each project, the product or service provided and current employment. Project documentation is to be provided or certified by the business(es) involved.*

Information responding to this question as it relates to the Twin Groves Project being developed by Horizon was included under Part D of the Application to Add Territory to the Bloomington/Normal/McLean County Enterprise Zone, which was approved by DCEO on December 28, 2005, which application is incorporated herein by reference and attached hereto at Tab 2.

- 2. Describe how, and the extent to which, the above described project impacts at least one of the following: a) job creation or retention; b) removal or correction of an impediment to economic development that exists in the established zone (describe the obstacle to economic activity and indicate the cause, nature, extent and how the obstacle is impacting economic development); or c) stimulation of neighborhood residential or commercial revitalization.*

Information responding to this question as it relates to the Twin Groves Project being developed by Horizon was included under Part D of the Application to Add Territory to the

Bloomington/Normal/McLean County Enterprise Zone, which was approved by DCEO on December 28, 2005, which application is incorporated herein by reference and attached hereto at Tab 2.

#### **PART E. DEVELOPMENT GOALS AND OBJECTIVES**

*Describe how the proposed boundary change meets specific objectives of the local enterprise zone program and plan.*

Information responding to this question as it relates to the Twin Groves Project being developed by Horizon was included under Part E of the Application to Add Territory to the Bloomington/Normal/McLean County Enterprise Zone, which was approved by DCEO on December 28, 2005, which application is incorporated herein by reference and attached hereto at Tab 2.

#### **PART F. COMMUNITY SUPPORT**

*Describe the input, assistance, resources and commitments which public and private sector entities provided in the development of this application or will provide in the implementation of the plan. Letters from individuals, business, labor, community or other groups in support of this application may be attached. However, letters of commitment in support of activities (e.g., technical assistance, financial assistance, business management information, jobs, job training and other appropriate types of assistance or actions) which will help to accomplish the proposed enterprise zone objectives are of greater significance.*

Information responding to this question as it relates to the Twin Groves Project being developed by Horizon was included under Part F of the Application to Add Territory to the Bloomington/Normal/McLean County Enterprise Zone, which was approved by DCEO on December 28, 2005, which application is incorporated herein by reference and attached hereto at Tab 2. In addition, see attachment at Tab 11 for relevant community support letters.

#### **PART G. DEPARTMENT OF AGRICULTURE APPROVAL**

*Please complete the attached Agricultural Site Review Information sheet and send it in to the Department of Agriculture, prior to submitting this application in to the Department of Commerce and Economic Opportunity. This form can also be found at the following website: [www.agr.state.il.us/pdf/agrsitereview.pdf](http://www.agr.state.il.us/pdf/agrsitereview.pdf). Completed forms should be sent/faxed to the address listed on page one of the form. Submit a copy of the Department of Agriculture approval letter for the proposed projects in with this application.*

The Enterprise Zone expansion relating to the Twin Groves Project that was approved by DCEO on December 28, 2005 was also approved by the Illinois Department of Agriculture on December 16, 2005. The amendment to the Enterprise Zone boundaries that was approved by DCEO on July 25, 2006 was also approved by the Illinois Department of Agriculture on July 6, 2006. The amendment to the Enterprise Zone boundaries that was approved by DCEO on [REDACTED] was also approved by the Illinois Department of Agriculture on April 19, 2007. An Agricultural Site Review Information Sheet with respect to this application was submitted to the Department of Agriculture by the City of Bloomington, the Town of Normal and McLean County. See attachment at Tab 12 for Agricultural Site Review Information Sheet.

**PART H. APPLICANT CERTIFICATION**

THE APPLICANT CERTIFIES THAT:

To the best of my knowledge and belief, data and other information in this application are true and correct, and this document has been authorized by the governing body of the applicant.

CERTIFYING REPRESENTATIVE:  
(To be signed by the Chief Elected Official or Designee)

City of Bloomington  
Designating Unit of Government

Steve Stockton  
Chief Elected Official or Designee

\_\_\_\_\_  
Date

Mayor  
Title

CERTIFYING REPRESENTATIVE:  
(To be signed by the Chief Elected Official or Designee)

Town of Normal  
Designating Unit of Government

Chris Koos  
Chief Elected Official or Designee

\_\_\_\_\_  
Date

Mayor  
Title

CERTIFYING REPRESENTATIVE:  
(To be signed by the Chief Elected Official or Designee)

County of McLean  
Designating Unit of Government

Michael F. Sweeney  
Chief Elected Official or Designee

\_\_\_\_\_  
Date

County Board Chairman  
Title



## LIST OF ATTACHMENTS

- Tab 2 Application to Add Territory to the Bloomington/Normal/McLean County Enterprise Zone and DCEO approval, dated December 28, 2005.
- Tab 3 Application to Amend Boundaries of the Bloomington/Normal/McLean County Enterprise Zone to Add/Delete Territory and DCEO approval, dated July 25, 2006.
- Tab 4 Application to Amend Boundaries of the Bloomington/Normal/McLean County Enterprise Zone to Add/Delete Territory and DCEO approval, dated [REDACTED].
- Tab 5 Bloomington/Normal/McLean County Enterprise Zone Notice of Public Hearing and Transcript of Bloomington/Normal/McLean County Enterprise Zone Public Hearing
- Tab 6 The original and two certified copies of City of Bloomington, Illinois ordinance amending the boundaries of the Bloomington/Normal/McLean County Enterprise Zone
- Tab 7 The original and two certified copies of Town of Normal, Illinois ordinance amending the boundaries of the Bloomington/Normal/McLean County Enterprise Zone
- Tab 8 The original and two certified copies of County of McLean, Illinois ordinance amending the boundaries of the Bloomington/Normal/McLean County Enterprise Zone
- Tab 9 A) A map of the proposed boundary changes and how they relate to the existing Bloomington/Normal/McLean County Enterprise Zone;  
B) A legal description of the proposed boundary additions to the Bloomington/Normal/McLean County Enterprise Zone; and  
C) A legal description of the proposed boundary deletions to the Bloomington/Normal/McLean County Enterprise Zone
- Tab 10 Photo Simulations of the Twin Groves Project
- Tab 11 Community Support
- Tab 12 Illinois Department of Agriculture Agricultural Site Review Information Sheet

**AN ORDINANCE AMENDING "AN ORDINANCE DESCRIBING AND DESIGNATING AN AREA LOCATED PARTIALLY WITHIN THE CITY OF BLOOMINGTON, THE TOWN OF NORMAL AND UNINCORPORATED MCLEAN COUNTY AS AN ENTERPRISE ZONE"**

WHEREAS, the County of McLean did on December 18, 1984 adopt an *Ordinance Describing and Designating an Area Located Partially within the City of Bloomington, Town of Normal and unincorporated McLean County as an Enterprise Zone*; and

WHEREAS, the County of McLean did on March 19, 1985 amend said Ordinance by revising the functions of the designated zone organizations and the powers and duties of the zone administrator; and

WHEREAS, the County of McLean did on October 15, 1985 amend said Ordinance by lengthening the duration of the Enterprise Zone and providing certain tax abatements therein; and

WHEREAS, the County of McLean did on July 15, 1986 amend said Ordinance by amending the territory included in the Enterprise Zone; and

WHEREAS, the County of McLean did on December 15, 1998 amend said Ordinance by extending the duration of the Enterprise Zone to December 31, 2005, and removing local tax incentives in the Enterprise Zone post December 31, 1998; and

WHEREAS, the County of McLean did on December 20, 2005 amend said Ordinance by amending the territory included in the Enterprise Zone; extending the duration of the Enterprise Zone to December 31, 2015; adopting an Enterprise Zone certification fee; enacting a technical correction regarding the issuance of a Certificate of Eligibility for Sales Tax Exemption in order to claim a sales tax exemption on building materials for eligible projects; and clarifying that the local sales tax exemption on building materials for eligible projects is available for nonresidential projects; and

WHEREAS, the County of McLean did on June 20, 2006 amend said Ordinance by amending the territory that was added to the Enterprise Zone pursuant to the Ordinance enacted on December 20, 2005; and

WHEREAS, the County of McLean did on March 20, 2007, amend said Ordinance by further amending the territory that was added to the Enterprise Zone pursuant to the Ordinance enacted on December 20, 2005, which territory was subsequently amended pursuant to the Ordinance enacted on June 20, 2006; and

WHEREAS, the County of McLean now desires to enact certain amendments to the Enterprise Zone to further amend the territory that was added to the Enterprise Zone pursuant to the Ordinance enacted on December 20, 2005, which territory was subsequently amended pursuant to the Ordinance enacted on June 20, 2006 and the Ordinance enacted on March 20, 2007; and

WHEREAS, a public hearing regarding such amendments has been held as provided by law; now, therefore

BE IT ORDAINED by the County Board of McLean County, Illinois as follows:

SECTION ONE: That "Appendix A", which is attached to the original *Ordinance Describing and Designating an Area Located Partially within the City of Bloomington, Town of Normal and unincorporated McLean County as an Enterprise Zone* and incorporated by reference in Section One of said Ordinance and amended by the Ordinance enacted on July 15, 1986, the Ordinance enacted on December 20, 2005, the Ordinance enacted on June 20, 2006 and the Ordinance enacted on March 20, 2007, shall be, and the same is, hereby further amended with respect to the territory added by the Ordinance enacted on December 20, 2005 and amended by the Ordinance enacted on June 20, 2006 and the Ordinance enacted on March 20, 2007, by deleting in its entirety the "Amendment to Appendix A" attached to the Ordinance enacted on March 20, 2007, and replacing it with the "Amendment to Appendix A", a copy of which is attached hereto and incorporated herein by reference.

SECTION TWO: That the provisions of said Ordinance as previously amended and as hereby amended, being an *Ordinance Describing and Designating an Area Located Partially within the City of Bloomington, the Town of Normal, and Unincorporated McLean County as an Enterprise Zone* shall remain in full force and effect.

SECTION THREE: That this Ordinance shall be in full force and effect from and after its passage and approval and publication as required by law and from and after its approval by the Illinois Department of Commerce and Economic Opportunity.

SECTION FOUR: That the County Clerk be and she is hereby directed and authorized to publish this Ordinance in pamphlet form as required by law and forward a certified copy of this Ordinance to the Illinois Department of Commerce and Economic Opportunity for its approval and to file a certified copy of this Ordinance with County Clerk for McLean County.

SECTION FIVE: That this Ordinance is adopted pursuant to the authority granted the County of McLean by the Illinois Enterprise Zone Act.

SECTION SIX: That the Enterprise Zone Administrator is hereby authorized and directed to cause application to be made to the State of Illinois pursuant to the Illinois Enterprise Zone Act.

APPROVED this \_\_\_\_\_ day of \_\_\_\_\_, 2007

ATTEST:

APPROVED:

\_\_\_\_\_  
Peggy Ann Milton, Clerk of the County Board  
McLean County, Illinois

\_\_\_\_\_  
Michael F. Sweeney  
Chairman, McLean County Board

**AMENDMENT TO APPENDIX A**

Legal Description on file in the Office of the McLean County Clerk and attached hereto by reference.

May 2006

**3 Foot-Wide Strip (connecting existing Enterprise Zone with Dawson Township  
Transmission Line Strip)**

A strip of land 3 feet wide in Townships 23 North, Range 2 East and 23 North, Range 3 East, of the Third Principal Meridian, Townships 24 North, Range 2 East and 24 North, Range 3 East, of the Third Principal Meridian, all in McLean County, Illinois, and lying 1.5 feet on each side of the following described Centerline:

Beginning at the Northeast Corner of Section 1, in said Township 23 North, Range 3 East of the Third Principal Meridian. From said Point of Beginning, thence west along the North Lines of Sections 1 through 6, inclusive, in said Township 23 North, Range 3 East to the Northwest Corner of said Section 6; thence west along the North Lines of Sections 1 through 5, inclusive, in said Township 23 North, Range 2 East to the Centerline of Western Avenue in the Northeast Quarter of said Section 5; thence south along the Centerline of said Western Avenue to the North Line of Market Street Right-of-Way and the Point of Terminus.

## Sub-Stations

### Arrowsmith O & M Facility:

All that part of the Southwest Quarter of the Northwest Quarter of Section 16, Township 23 North, Range 5 East of the Third Principal Meridian, McLean County, Illinois, lying north of the N & W Railroad.

### Dawson Sub-Station:

The South 930 Feet of the East 1036 Feet of the Southwest Quarter of Section 12, Township 23 North, Range 4 East of the Third Principal Meridian, McLean County, Illinois.

### Interconnect Station:

#### Tract No. 1:

A part of the Southwest Quarter of Section 6, Township 23 North, Range 4 East of the Third Principal Meridian, McLean County, Illinois, more particularly described as follows: Commencing at a point 23.75 chains east of the Southwest Corner of said Southwest Quarter, thence east 25.48 chains; thence north 40.16 chains to the North Line of said Southwest Quarter, thence west 30.14 chains to a point 19.13 chains east of the Northwest Corner of said Southwest Quarter; thence south 14 chains; thence east 4.62 chains; thence south 26.16 chains to the Point of Beginning, except the South 1,327 feet thereof.

#### Tract No. 2:

The West 50 feet of the South 1,327 feet of the following: A part of the Southwest Quarter of Section 6; Township 23 North, Range 4 East of the Third Principal Meridian, McLean County, Illinois, more particularly described as follows: Commencing at a point 23.75 chains east of the Southwest Corner of said Southwest Quarter; thence east 25.48 chains; thence north 40.16 chains to the North Line of said Southwest Quarter; thence west 30.14 chains to a point 19.13 chains east of the Northwest Corner of said Southwest Quarter; thence south 14 chains; thence east 4.62 chains; thence south 26.16 chains to the Point of Beginning.

**150 Foot-Wide Transmission Line Strip**

A strip of land 150 feet wide in Sections 2, 3, 4, 5, 6, 11 and 12 in Township 23 North, Range 4 East of the Third Principal Meridian, McLean County, Illinois, and lying 75 feet on each side of the following described Centerline:

**Centerline of Transmission Line**

Commencing at a point on the South Line of said Section 12 lying 1,331.00 feet east of the Southwest Corner thereof, thence north 00°-03'-08" west (bearings derived from Local Control Monumentation established in 1995 for McLean County mapping purposes by Aero-metric Engineers, Inc., Sheboygan, WI.) 1,223.67 feet; thence north 89°-45'-42" east 348.94 feet; thence north 00°-02'-22" west 300.00 feet to the Point of Beginning. From said Point of Beginning, thence north 00°-02'-22" west 689.00 feet; thence north 55°-43'-34" west 10,258.35 feet to a point lying 75.00 feet normally distant south of the North Line of the Southeast Quarter of said Section 3; thence north 89°-54'-10" west 3,764.95 feet along a line parallel with the North Line of the South Half of said Section 3 to a point on the West Line of the Southwest Quarter of said Section 3 lying 75.00 feet south of the Northwest Corner thereof; thence south 89°-49'-10" west 2,659.60 feet along a line parallel with the North Line of the Southeast Quarter of said Section 4 to a point on the West Line of said Southeast Quarter lying 75.00 feet south of the Northwest Corner thereof; thence north 89°-31'-38" west 2,667.69 feet along a line parallel with the North Line of the Southwest Quarter of said Section 4 to a point on the West Line of said Southwest Quarter lying 75.00 feet south of the Northwest Corner thereof; thence north 88°-49'-36" west 5,272.50 feet along a line parallel with the North Line of the South Half of said Section 5 to a point on the West Line of the Southwest Quarter of said Section 5 lying 75.00 feet south of the Northwest Corner thereof; thence north 89°-45'-34" west 3,176.34 feet along a line parallel with the North Line of the South Half of said Section 6 to a point lying 75 feet south of the North Line of the Southwest Quarter of said Section 6, said point being on the East Line of the following described property and also being the Point of Terminus: A part of the Southwest Quarter of Section 6, Township 23 North, Range 4 East of the Third Principal Meridian, McLean County, Illinois, more particularly described as follows: Commencing at a point 23.75 chains east of the Southwest Corner of said Southwest Quarter, thence east 25.48 chains; thence north 40.16 chains to the North Line of said Southwest Quarter, thence west 30.14 chains to a point 19.13 chains east of the Northwest Corner of said Southwest Quarter; thence south 14 chains; thence east 4.62 chains; thence south 26.16 chains to the Point of Beginning.

**PIN:**

23-12-300-002	23-04-300-002
23-12-300-005	23-05-400-002
23-11-200-001	23-05-400-001
23-11-100-005	23-05-300-001
23-02-100-003	23-05-300-002
23-03-400-005	23-06-300-003
23-03-400-003	23-06-400-004
23-03-300-005	
23-03-300-001	
23-04-400-002	
23-04-400-004	
23-04-400-003	

### **3 Foot Wide Connecting Strips (Dawson - Area 1)**

A strip of land 3 feet wide lying 1.5 feet on each side of the following described Centerlines in Sections 1 through 14, inclusive, in Township 23 North, Range 4 East of the Third Principal Meridian, and Sections 31 through 36, inclusive, in Township 24 North, Range 4 East of the Third Principal Meridian, in McLean County, Illinois, more particularly described as follows:

#### **Centerline No. D-1-B:**

Beginning at the Northwest Corner of said Section 3. From said Point of Beginning, thence south along the West Line of said Section 3 to a point lying 1,295 feet north of the Southwest Corner of the Northwest Quarter of said Section 3 and the Point of Terminus.

#### **Centerline No. D-1-C:**

Beginning at the Northwest Corner of said Section 4. From said Point of Beginning, thence south along the West Line of said Section 4 to the Southwest Corner of said Section 4; thence south 1,435 feet along the West Line of the Northwest Quarter of said Section 9 to the Point of Terminus.

#### **Centerline No. D-1-E:**

Beginning at the Northeast Corner of said Section 10. From said Point of Beginning, thence south along the East Line of said Section 10 to a point lying 927 feet north of the Southeast Corner of said Northeast Quarter and the Point of Terminus.

#### **Centerline No. D-1-F:**

Beginning at the Southeast Corner of said Section 1. From said Point of Beginning, thence west along the South Lines of said Sections 1, 2 and 3 to the Southwest Corner of the Southeast Quarter of said Section 3 and the Point of Terminus.

#### **Centerline No. D-1-G:**

Beginning at the Southeast Corner of the Southwest Quarter of said Section 11. From said Point of Beginning, thence north along the East Line of said Southwest Quarter, the East Line of the Northwest Quarter of said Section 11 and the East Line of the Southwest Quarter of said Section 2 to a point lying 2,664 feet north of the Southeast Corner thereof and the Point of Terminus.

#### **Centerline No. D-1-H:**

Beginning at the Southeast Corner of said Section 12. From said Point of Beginning, thence west along the South Line of said Section 12 to the Southwest Corner thereof; thence west 85 feet along the South Line of said Section 11 to the Point of Terminus.

#### **Centerline No. D-1-I:**

Beginning at the Northeast Corner of the Southeast Quarter of said Section 13. From said Point of Beginning, thence west 2,292 feet along the North Line of said Southeast Quarter to the Point of Terminus.



**Centerline No. D-1-J:**

Beginning at the Northeast Corner of said Section 1. From said Point of Beginning, thence west along the North Lines of said Sections 1 through 6, inclusive to the Northwest Corner of said Section 6 and the Point of Terminus.

**3 Foot Wide Connecting Strips (Dawson - Area 2)**

A strip of land 3 feet wide lying 1.5 feet on each side of the following described Centerlines in Sections 20 through 33, inclusive and 36 in Township 23 North, Range 4 East of the Third Principal Meridian in McLean County, Illinois, more particularly described as follows:

**Centerline No. D-2-A:**

Beginning at the Northeast Corner of the Southeast Quarter of said Section 24. From said Point of Beginning, thence west along the North Line of said Southeast Quarter and the North Line of the Southwest Quarter of said Section 24 to the Northwest Corner of said Southwest Quarter; thence south along the West Line of said Southwest Quarter to the Southwest Corner thereof; thence west along the North Lines of said Sections 26, 27 and 28 to the Northwest Corner of said Section 28; thence south along the East Line of said Section 29 to the Southeast Corner thereof; thence west along the South Line of said Section 29 to the Southwest Corner thereof; thence south 862 feet along the West Line of said Section 32 to the Point of Terminus.

**Centerline No. D-2-B:**

Beginning at the Southeast Corner of the Southwest Quarter of said Section 29. From said Point of Beginning, thence north 770 feet along the West Line of said Southwest Quarter to the Point of Terminus

**Centerline No. D-2-C:**

Beginning at a point on the South Line of the Southwest Quarter of said Section 22 at a north-south road running through said Southwest Quarter. From said Point of Beginning, thence north, west, north and east along the Centerline of said north-south road to a point lying 27 feet south and 1,366 feet west of the Northeast Corner of the Southeast Quarter of said Southwest Quarter and the Point of Terminus.

**Centerline No. D-2-D:**

Beginning at the Southeast Corner of the Southwest Quarter of said Section 23. From said Point of Beginning, thence north 1,298 feet along the East Line of said Southwest Quarter and the Point of Terminus.

**Centerline No. D-2-E:**

Beginning at a point lying 1.5 feet west of the Northwest Corner of the Southwest Quarter of Section 19, Township 23 North, Range 5 East of the Third Principal Meridian, McLean County, Illinois. From said Point of Beginning, thence north parallel with the East Line of the Southeast Quarter of said Section 25 to a point on a northwest-southeast road running through said Section 25; thence northwest along the Centerline of said northwest-southeast road to a point lying 686 feet west of the West Line of said Section 25 and the Point of Terminus.

**Centerline No. D-2-F:**

Beginning at the Northeast Corner of said Section 36. From said Point of Beginning, thence west along the North Line of said Section 36 to a point lying 279 feet east of the Northwest Corner of the Northeast Quarter of said Section 36 and the Point of Terminus.

**Wind Turbine No. D-1-2-1**

A strip of land 600 feet-wide being a part of the Northeast Quarter of Section 1, Township 23 North, Range 4 East of the Third Principal Meridian, McLean County, Illinois, and lying 300 feet on each side of the following described Centerline: Commencing at the Northeast Corner of said Northeast Quarter, thence south 2,243 feet along the East Line of said Northeast Quarter to the Point of Beginning of said Centerline. From said Point of Beginning, thence south 89°-29'-48" west (bearings derived from Local Control Monumentation established in 1995 for McLean County mapping purposes by Aero-metric Engineers, Inc., Sheboygan, WI.) 935.99 feet to the Point of Terminus.

**Wind Turbine Nos. D-1-1-1 & 2 and D-1-4-1 and 2**

All that portion of a strip of land 600 feet-wide lying within parcels of land known as P.I.N. (Parcel Identification Number) 23-01-100-003, 23-01-200-002 and 23-01-400-004, all being in Section 1 Township 23 North, Range 4 East of the Third Principal Meridian, McLean County, Illinois, and lying 300 feet on each side of the following described Centerlines:

(D-1-1-1)

Centerline No. 1 being a part of said Section 1. Commencing at the Southeast Corner of the of said Section 1, thence north 1,382 feet along the East Line of the Southeast Quarter of said Section 1 to the Point of Beginning of said Centerline No. 1. From said Point of Beginning, thence north 89°-46'-05" west (bearings derived from Local Control Monumentation established in 1995 for McLean County mapping purposes by Aero-metric Engineers, Inc., Sheboygan, WI.) 1,276.63 feet; thence north 89°-35'-40" west 1,352.70 feet; thence north 00°-08'-00" east 2,589.39 feet; thence north 89°-31'-31" west 1,221.30 feet; thence south 00°-40'-53" 507.53 feet west to the Point of Terminus.

(D-1-1-2)

Centerline No 2 being a part of said Section 1. Commencing at the Southeast Corner of the of said Section 1, thence north 1,382 feet along the East Line of the Southeast Quarter of said Section 1; thence north 89°-46'-05" west (bearings derived from Local Control Monumentation established in 1995 for McLean County mapping purposes by Aero-metric Engineers, Inc., Sheboygan, WI.) 1,276.63 feet; thence north 89°-35'-40" west 1,352.70 feet; thence north 00°-08'-00" east 2,149.40 feet to the Point of Beginning of said Centerline No. 2. From said Point of Beginning, thence north 88°-40'-05" west 456.45 feet to the Point of Terminus, except any portion of the 600 foot-wide strip described along said Centerline No. 1.

(D-1-4-1)

Centerline No. 3 being a part of said Section 1. Commencing at the Southeast Corner of the of said Section 1, thence north 1,382 feet along the East Line of the Southeast Quarter of said Section 1; thence north 89°-46'-05" west (bearings derived from Local Control Monumentation established in 1995 for McLean County mapping purposes by Aero-metric Engineers, Inc., Sheboygan, WI.) 1,276.63 feet; thence north 89°-35'-40" west 1,352.70 feet; thence north 00°-08'-

00" east 987.94 feet to the Point of Beginning of said Centerline No. 3. From said Point of Beginning, thence south 89°-36'-58" east 424.03 feet to the Point of Terminus, except any portion of the 600 foot-wide strip described along said Centerline No. 1.

(D-1-4-2)

Centerline No. 4 being a part of said Section 1. Commencing at the Southeast Corner of the of said Section 1, thence north 1,382 feet along the East Line of the Southeast Quarter of said Section 1; thence north 89°-46'-05" west (bearings derived from Local Control Monumentation established in 1995 for McLean County mapping purposes by Aero-metric Engineers, Inc., Sheboygan, WI.) 1,276.63 feet to the Point of Beginning of said Centerline No. 4. From said Point of Beginning, thence north 02°-02'-44" west 650.91 feet to the Point of Terminus, except any portion of the 600 foot-wide strip described along said Centerline No. 1.

**Wind Turbine Nos. D-2-2-1 and D-2-4-2**

A strip of land 600 feet-wide being a part of the Northeast Quarter and the Southeast Quarter of Section 2, Township 23 North, Range 4 East of the Third Principal Meridian, McLean County, Illinois, and lying 300 feet on each side of the following described Centerlines:

(D-2-4-2)

Centerline No. 1: Commencing at the Southwest Corner of said Southeast Quarter, thence north 2664 feet along the West Line of said Southeast Quarter to the Point of Beginning of said Centerline No.1. From said Point of Beginning, thence south 89°-32'-36" east (bearings derived from Local Control Monumentation established in 1995 for McLean County mapping purposes by Aero-metric Engineers, Inc., Sheboygan, WI.) 1,737.93 feet to the Point of Terminus.

(D-2-2-1)

Centerline No. 2: Commencing at the Southwest Corner of said Southeast Quarter, thence north 2664 feet along the West Line of said Southeast Quarter, thence south 89°-32'-36" east (bearings derived from Local Control Monumentation established in 1995 for McLean County mapping purposes by Aero-metric Engineers, Inc., Sheboygan, WI.) 518.24 feet to the Point of Beginning of said Centerline No. 2. From said Point of Beginning, thence north 01°-10'-11" west 711.07 feet to the Point of Terminus, except any portion of the 600 foot-wide strip described along said Centerline No. 1.

**Wind Turbine No. D-2-4-1**

A strip of land 600 feet-wide being a part of the Southeast Quarter of Section 2, Township 23 North, Range 4 East of the Third Principal Meridian, McLean County, Illinois, and lying 300 feet on each side of the following described Centerline: Commencing at the Southwest Corner of said Southeast Quarter,

thence north 494 feet along the West Line of said Southeast Quarter to the Point of Beginning of said Centerline. From said Point of Beginning, thence south 89°-45'-06" east (bearings derived from Local Control Monumentation established in 1995 for McLean County mapping purposes by Aero-metric Engineers, Inc., Sheboygan, WI.) 813.48 feet to the Point of Terminus.

**Wind Turbine No. D-3-4-1 & 2**

A strip of land 600 feet-wide being a part of the Southeast Quarter of Section 3, Township 23 North, Range 4 East of the Third Principal Meridian, McLean County, Illinois, and lying 300 feet on each side of the following described Centerline: Commencing at the Southeast Corner of said Southeast Quarter, thence west 1,352 feet along the South Line of said Southeast Quarter to the Point of Beginning of said Centerline. From said Point of Beginning, thence north 00°-09'-17" east (bearings derived from Local Control Monumentation established in 1995 for McLean County mapping purposes by Aero-metric Engineers, Inc., Sheboygan, WI.) 1,523.29 feet; thence north 89°-59'-16" west 1,212.69 feet to the Point of Terminus.

**Wind Turbine No. D-3-4-3**

A strip of land 600 feet-wide being in a part of the Southeast Quarter of Section 3, Township 23 North, Range 4 East of the Third Principal Meridian, McLean County, Illinois, and lying 300 feet on each side of the following described Centerline: Commencing at the Southeast Corner of said Southeast Quarter, thence west 414 feet along the South Line of said Southeast Quarter to the Point of Beginning of said Centerline. From said Point of Beginning, thence north 00°-14'-37" west (bearings derived from Local Control Monumentation established in 1995 for McLean County mapping purposes by Aero-metric Engineers, Inc., Sheboygan, WI.) 857.28 feet to the Point of Terminus.

**Wind Turbine Nos. D-4-2-1 & 2**

All that portion of a strip of land 600 feet-wide lying within a parcel of land known as P.I.N. (Parcel Identification Number) 23-04-200-004, being in the Northeast Quarter of Section 4 Township 23 North, Range 4 East of the Third Principal Meridian, McLean County, Illinois, and lying 300 feet on each side of the following described Centerlines:

(D-4-2-1)

**Centerline No. 1:** Commencing at the Southeast Corner of said Northeast Quarter, thence north 1,295 feet along the East Line of said Northeast Quarter to the Point of Beginning of said Centerline No. 1. From said Point of Beginning, thence north 89°-43'-18" west (bearings derived from Local Control Monumentation established in 1995 for McLean County mapping purposes by Aero-metric Engineers, Inc., Sheboygan, WI.) 668.83 feet; thence north 89°-53'-19" west 1,819.39 feet; thence south 00°-24'-39" west 466.77 feet to the Point of Terminus.

(D-4-2-2)

**Centerline No. 2:** Commencing at the Southeast Corner of said Northeast Quarter, thence north 1,295 feet along the East Line of said Northeast Quarter, thence north 89°-43'-18" west (bearings derived from Local Control Monumentation established in 1995 for McLean County mapping purposes by Aero-metric Engineers, Inc., Sheboygan, WI.) 668.83 feet to the Point of Beginning of said Centerline No. 2. From said Point of Beginning; thence south 00°-11'-19" east 753.53 feet to the Point of Terminus, except any portion of the 600 foot-wide strip described along said Centerline No. 1.

**Wind Turbine Nos. D-4-3-1 & 2 and D-4-4-1**

A strip of land 600 feet-wide being a part of the Southwest Quarter and the Southeast Quarter of Section 4, Township 23 North, Range 4 East of the Third Principal Meridian, McLean County, Illinois, and lying 300 feet on each side of the following described Centerline: Commencing at the Southwest Corner of said Southwest Quarter, thence north 2,129 feet along the West Line of said Southwest Quarter to the Point of Beginning of said Centerline. From said Point of Beginning, thence north 89°-38'-17" east (bearings derived from Local Control Monumentation established in 1995 for McLean County mapping purposes by Aero-metric Engineers, Inc., Sheboygan, WI.) 718.08 feet; thence south 77°-16'-57" east 1,197.48 feet; thence south 85°-14'-00" east 798.49 feet; thence south 75°-32'-27" east 618.99 feet to the Point of Terminus. Also, a strip of land 100 feet-wide lying 50 feet on each side of the East Line of said Southwest Quarter. Said strip is bounded on the north by said 600 foot-wide strip and on the south by the South Line of said Section 4.

**Wind Turbine No. D-4-4-2**

A strip of land 600 feet-wide being a part of the Southeast Quarter of Section 4, Township 23 North, Range 4 East of the Third Principal Meridian, McLean County, Illinois, and lying 300 feet on each side of the following described Centerline: Commencing at the Southeast Corner of said Southeast Quarter, thence west 1,230 feet along the South Line of said Southeast Quarter to the Point of Beginning of said Centerline. From said Point of Beginning, thence north 00°-41'-09" west (bearings derived from Local Control Monumentation established in 1995 for McLean County mapping purposes by Aero-metric Engineers, Inc., Sheboygan, WI.) 1,645.01 feet to the Point of Terminus.

**Wind Turbine No. D-5-1-1**

All that portion of a strip of land 600 feet-wide lying in the West Half of the Northwest Quarter of Section 5, Township 23 North, Range 4 East of the Third Principal Meridian, McLean County, Illinois, and lying 300 feet on each side of the following described Centerline. Commencing at the Northeast Corner of the West Half of said Northwest Quarter, thence west 47 feet along the North Line of said Northwest Quarter to Point of Beginning of said Centerline. From said Point of Beginning, thence south 00°-25'-33" east (bearings derived from Local Control Monumentation established in 1995 for McLean County mapping purposes by Aero-metric Engineers, Inc., Sheboygan, WI.) 1,659.47 feet; thence south 89°-48'-52" west 445.59 feet to the Point of Terminus.

**Wind Turbine Nos. D-5-3-1 & 2**

All that portion of a strip of land 600 feet-wide lying in the West Half of the Southwest Quarter of Section 5, Township 23 North, Range 4 East of the Third Principal Meridian, McLean County, Illinois, and lying 300 feet on each side of the following described Centerline. Commencing at the Southeast Corner of the West Half of said Southwest Quarter, thence north 1,497 feet along the East Line of the West Half of said Southwest Quarter to Point of Beginning of said Centerline. From said Point of Beginning, thence north 89°-42'-34" west (bearings derived from Local Control Monumentation established in 1995 for McLean County mapping purposes by Aero-metric Engineers, Inc., Sheboygan, WI.) 1,163.96 feet; thence north 02°-26'-14" east 824.13 feet to the Point of Terminus. Also, the West 50 Feet of the West Half of said Southwest Quarter lying south of said strip.

**Wind Turbine Nos. D-5-4-1 & 2**

A strip of land 600 feet-wide being a part of the Southeast Quarter of Section 5, Township 23 North, Range 4 East of the Third Principal Meridian, McLean County, Illinois, and lying 300 feet on each side of the following described Centerlines:

(D-5-4-1)

Centerline No. 1: Commencing at the Southeast Corner of said Southeast Quarter, thence north 1,520 feet along the East Line of said Southeast Quarter to the Point of Beginning of said Centerline No. 1. From said Point of Beginning, thence north 89°-43'-04" west (bearings derived from Local Control Monumentation established in 1995 for McLean County mapping purposes by Aero-metric Engineers, Inc., Sheboygan, WI.) 2,106.56 feet; thence north 00°-37'-04" east 933.21 feet to the Point of Terminus.

(D-5-4-2)

Centerline No. 2: Commencing at the Southeast Corner of said Southeast Quarter, thence north 1,520 feet along the East Line of said Southeast Quarter, thence north 89°-43'-04" west (bearings derived from Local Control Monumentation established in 1995 for McLean County mapping purposes by Aero-metric Engineers, Inc., Sheboygan, WI.) 851.08 feet to the Point of Beginning of said Centerline No. 2. From said Point of Beginning, thence north 00°-56'-00" west 487.64 feet to the Point of Terminus, except any portion of the 600 foot-wide strip described along said Centerline No. 1.

**Wind Turbine Nos. D-6-3-1 & 2**

All that portion of a strip of land 600 feet-wide lying within a parcel of land known as P.I.N. (Parcel Identification Number) 23-06-300-003, being in the Southwest Quarter of Section 6 Township 23 North, Range 4 East of the Third Principal Meridian, McLean County, Illinois, and lying 300 feet on each side of the following described Centerlines:

(D-6-3-1)

Centerline No. 1: Commencing at the Southwest Corner of said Southwest Quarter, thence east 3,219 feet along the East Line of said Southwest Quarter to the Point of Beginning of said Centerline No. 1. From said Point of Beginning, thence north  $00^{\circ}-11'-15''$  west (bearings derived from Local Control Monumentation established in 1995 for McLean County mapping purposes by Aero-metric Engineers, Inc., Sheboygan, WI.) 2,041.31 feet; thence north  $89^{\circ}-41'-58''$  west 1,155.22 feet to the Point of Terminus.

(D-6-3-2)

Centerline No. 2: Commencing at the Southwest Corner of said Southwest Quarter, thence east 3,219 feet along the East Line of said Southwest Quarter, thence north  $00^{\circ}-11'-15''$  west (bearings derived from Local Control Monumentation established in 1995 for McLean County mapping purposes by Aero-metric Engineers, Inc., Sheboygan, WI.) 1,317.65 feet to the Point of Beginning of said Centerline No. 2. From said Point of Beginning, thence south  $89^{\circ}-06'-39''$  west 462.95 feet to the Point of Terminus, except any portion of the 600 foot-wide strip described along said Centerline No. 1.

**Wind Turbine Nos. D-8-2-1 & 2**

A strip of land 600 feet-wide being a part of the Northeast Quarter of Section 8, Township 23 North, Range 4 East of the Third Principal Meridian, McLean County, Illinois, and lying 300 feet on each side of the following described Centerline. Commencing at the Northeast Corner of said Northeast Quarter, thence south 1,435 feet along the East Line of said Northeast Quarter to the Point of Beginning of said Centerline. From said Point of Beginning, thence south  $89^{\circ}-40'-50''$  west (bearings derived from Local Control Monumentation established in 1995 for McLean County mapping purposes by Aero-metric Engineers, Inc., Sheboygan, WI.) 751.40 feet; thence north  $79^{\circ}-41'-27''$  west 1,422.52 feet to the Point of Terminus.



**Wind Turbine No. D-9-1-1**

A strip of land 600 feet-wide being a part of the Northwest Quarter of Section 9, Township 23 North, Range 4 East of the Third Principal Meridian, McLean County, Illinois, and lying 300 feet on each side of the following described Centerline. Commencing at the Northwest Corner of said Northwest Quarter, thence east 1,401 feet along the North Line of said Northwest Quarter to the Point of Beginning of said Centerline. From said Point of Beginning, thence south  $00^{\circ}-56'-09''$  east (bearings derived from Local Control Monumentation established in 1995 for McLean County mapping purposes by Aero-metric Engineers, Inc., Sheboygan, WI.) 678.09 feet; thence north  $88^{\circ}-58'-45''$  east 525.79 feet to the Point of Terminus.

**Wind Turbine Nos. D-9-1-2 and D-9-2-1**

A strip of land 600 feet-wide being a part of the Northeast Quarter and Northwest Quarter of Section 9, Township 23 North, Range 4 East of the Third Principal Meridian, McLean County, Illinois, and lying 300 feet on each side of the following described Centerlines:

(D-9-2-1)

Centerline No. 1: Beginning at the Northwest Corner of said Northeast Quarter. From said Point of Beginning, thence south along the East Line of said Northeast Quarter 1,715.84 feet; thence south  $89^{\circ}-09'-35''$  east (bearings derived from Local Control Monumentation established in 1995 for McLean County mapping purposes by Aero-metric Engineers, Inc., Sheboygan, WI.) 1,105.51 feet to the Point of Terminus.

(D-9-1-2)

Centerline No. 2: Beginning at a point on the East Line of said Northwest Quarter lying 1,301.65 feet south of the Northeast Corner of said Northwest Quarter. From said Point of Beginning, thence north  $89^{\circ}-43'-35''$  west (bearings derived from Local Control Monumentation established in 1995 for McLean County mapping purposes by Aero-metric Engineers, Inc., Sheboygan, WI.) 478.11 feet to the Point of Terminus, except any portion of the 600 foot-wide strip described along said Centerline No. 1.

**Wind Turbine No. D-9-1-3**

A strip of land 600 feet-wide being a part of the Northwest Quarter of Section 9, Township 23 North, Range 4 East of the Third Principal Meridian, McLean County, Illinois, and lying 300 feet on each side of the following described Centerline. Commencing at the Northwest Corner of said Northwest Quarter, thence south 949 feet along the West Line of said Northwest Quarter to the Point of Beginning of said Centerline. From said Point of Beginning, thence south  $89^{\circ}-31'-41''$  east (bearings derived from Local Control Monumentation established in 1995 for McLean County mapping purposes by Aero-metric Engineers, Inc., Sheboygan, WI.) 870.69 feet to the Point of Terminus.

**Wind Turbine Nos. D-10-2-1, 2 & 3**

All that portion of a strip of land 600 feet-wide lying in the North Half of Section 10, Township 23 North, Range 4 East of the Third Principal Meridian, McLean County, Illinois, and lying 300 feet on each side of the following described Centerlines:

(D-10-2-1)

Centerline No. 1: Commencing at the Northeast Corner of the Northeast Quarter of said Section 10, thence west 30.00 feet along the North Line of said Northeast Quarter to the Point of Beginning. From said Point of Beginning, thence south  $00^{\circ}-02'-21''$  east (bearings derived from Local Control Monumentation established in 1995 for McLean County mapping purposes by Aero-metric Engineers, Inc., Sheboygan, WI.) 1,728.49 feet; thence north  $89^{\circ}-57'-55''$  west 2,852.40 feet to the Point of Terminus.

(D-10-2-2)

Centerline No. 2: Commencing at the Northeast Corner of the Northeast Quarter of said Section 10, thence west 30.00 feet along the North Line of said Northeast Quarter, thence south  $00^{\circ}-02'-21''$  east (bearings derived from Local Control Monumentation established in 1995 for McLean County mapping purposes by Aero-metric Engineers, Inc., Sheboygan, WI.) 1,728.49 feet; thence north  $89^{\circ}-57'-55''$  west 1,462.62 feet to the Point of Beginning. From said Point of Beginning, thence south  $00^{\circ}-02'-37''$  east 507.53 feet to the Point of Terminus, except any portion of the 600 foot-wide strip described along said Centerline No. 1.

(D-10-2-3)

Centerline No. 3: Commencing at the Northeast Corner of the Northeast Quarter of said Section 10, thence west 30.00 feet along the North Line of said Northeast Quarter, thence south  $00^{\circ}-02'-21''$  east (bearings derived from Local Control Monumentation established in 1995 for McLean County mapping purposes by Aero-metric Engineers, Inc., Sheboygan, WI.) 1,728.49 feet; thence north  $89^{\circ}-57'-55''$  west 530.88 feet to the Point of Beginning. From said Point of Beginning, thence north  $00^{\circ}-19'-50''$  west 612.62 feet to the Point of Terminus, except any portion of the 600 foot-wide strip described along said Centerline No. 1.

**Wind Turbine No. D-11-1-1**

All that portion of a strip of land 600 feet-wide lying in the East Half of the Northwest Quarter of Section 11, Township 23 North, Range 4 East of the Third Principal Meridian, McLean County, Illinois, and lying 300 feet on each side of the following described Centerline. Commencing at the Northeast Corner of said Northeast Quarter, thence south 1,225 feet along the East Line of said Northeast Quarter to Point of Beginning of said Centerline. From said Point of Beginning, thence south  $88^{\circ}-53'-59''$  west (bearings derived from Local Control Monumentation established in 1995 for McLean County mapping purposes by Aero-metric Engineers, Inc., Sheboygan, WI.) 1,325 feet, more or less to the West Line of said East Half and the Point of Terminus.

**Wind Turbine Nos. D-11-3-1 & 2**

All that portion of a strip of land 600 feet-wide lying in the South Half of the Southwest Quarter of Section 11, Township 23 North, Range 4 East of the Third Principal Meridian, McLean County, Illinois, and lying 300 feet on each side of the following described Centerline. Commencing at the Southeast Corner of said Southwest Quarter, thence north 487 feet along the East Line of said Southwest Quarter to the Point of Beginning of said Centerline. From said Point of Beginning, thence south 89°-43'-43" west (bearings derived from Local Control Monumentation established in 1995 for McLean County mapping purposes by Aero-metric Engineers, Inc., Sheboygan, WI.) 654.86 feet; thence north 51°-15'-49" west 1,304.93 feet to the Point of Terminus.

**Wind Turbine No. D-11-4-1**

All that portion of a strip of land 600 feet-wide lying in the South Half of the Southwest Quarter of Section 11, Township 23 North, Range 4 East of the Third Principal Meridian, McLean County, Illinois, and lying 300 feet on each side of the following described Centerline. Commencing at the Southeast Corner of said Southwest Quarter, thence north 487 feet along the East Line of said Southwest Quarter to Point of Beginning of said Centerline. From said Point of Beginning, thence south 89°-43'-43" west (bearings derived from Local Control Monumentation established in 1995 for McLean County mapping purposes by Aero-metric Engineers, Inc., Sheboygan, WI.) 654.86 feet; thence north 51°-15'-49" west 1,304.93 feet to the Point of Terminus.

**Wind Turbine Nos. D-12-1-1 & 2 and D-12-3-1 & 2**

All that portion of a strip of land 600 feet-wide in the Northwest Quarter and the Southeast Quarter of Section 12, Township 23 North, Range 4 East of the Third Principal Meridian, McLean County, Illinois, lying south of the North Line of the South Half of said Northwest Quarter, and lying 300 feet on each side of the following described Centerlines:

(D-12-1-1)

Centerline No. 1: Commencing at the Southwest Corner of said Section 12, thence east 1,331 feet along the South Line of said Section 12 to the Point of Beginning of said Centerline No. 1. From said Point of Beginning, thence north 00°-03'-08" west (bearings derived from Local Control Monumentation established in 1995 for McLean County mapping purposes by Aero-metric Engineers, Inc., Sheboygan, WI.) 3,686.20 feet; thence north 89°-45'-16" west 809.59 feet to the Point of Terminus.

(D-12-1-2)

Centerline No. 2: Commencing at the Southwest Corner of said Section 12, thence east 1,331 feet along the South Line of said Section 12; thence north 00°-03'-08" west (bearings derived from Local Control Monumentation established in 1995 for McLean County mapping purposes by Aero-metric Engineers, Inc., Sheboygan, WI.) 3,506.37 feet to the Point of Beginning of said Centerline No. 2.

From said Point of Beginning, thence north 89°-41'-55" east 1,133.36 feet to the Point of Terminus, except any portion of the 600 foot-wide strip described along said Centerline No. 1.

(D-12-3-1)

Centerline No. 3: Commencing at the Southwest Corner of said Section 12, thence east 1,331 feet along the South Line of said Section 12; thence north 00°-03'-08" west (bearings derived from Local Control Monumentation established in 1995 for McLean County mapping purposes by Aero-metric Engineers, Inc., Sheboygan, WI.) 1,380.08 feet to the Point of Beginning of said Centerline No. 3. From said Point of Beginning, thence north 89°-45'-37" west 529.09 feet to the Point of Terminus, except any portion of the 600 foot-wide strip described along said Centerline No. 1.

(D-12-3-2)

Centerline No. 4: Commencing at the Southwest Corner of said Section 12, thence east 1,331 feet along the South Line of said Section 12; thence north 00°-03'-08" west (bearings derived from Local Control Monumentation established in 1995 for McLean County mapping purposes by Aero-metric Engineers, Inc., Sheboygan, WI.) 1,223.67 feet to the Point of Beginning of said Centerline No. 4. From said Point of Beginning, thence north 89°-45'-42" east 1,247.36 feet to the Point of Terminus, except any portion of the 600 foot-wide strip described along said Centerline No. 1.

**Wind Turbine No. D-12-2-1**

A strip of land 600 feet-wide being a part of the Northeast Quarter of Section 12, Township 23 North, Range 4 East of the Third Principal Meridian, McLean County, Illinois, and lying 300 feet on each side of the following described Centerline: Commencing at the Northwest Corner of said Northeast Quarter, thence east 535 feet along the North Line of said Northeast Quarter to the Point of Beginning of said Centerline. From said Point of Beginning, thence south 00°-32'-26" west (bearings derived from Local Control Monumentation established in 1995 for McLean County mapping purposes by Aero-metric Engineers, Inc., Sheboygan, WI.) 778.10 feet to the Point of Terminus.

**Wind Turbine Nos. D-13-4-1**

A strip of land 600 feet-wide being a part of the Southeast Quarter of Section 13, Township 23 North, Range 4 East of the Third Principal Meridian, McLean County, Illinois, and lying 300 feet on each side of the following described Centerline: Commencing at the Northeast Corner of said Southeast Quarter, thence west 2,292 feet along the North Line of said Southeast Quarter to the Point of Beginning of said Centerline. From said Point of Beginning, thence south 00°-31'-13" east (bearings derived from Local Control Monumentation established in 1995 for McLean County mapping purposes by Aero-metric Engineers, Inc., Sheboygan, WI.) 2,008.73 feet to the Point of Terminus.

**Wind Turbine No. D-13-4-2 & 3**

(D-13-4-2)

All that portion of a strip of land 600 feet-wide lying 300 feet on each side of the following described Centerline No. 1 lying within the Southeast Quarter of Section 13, and the Northeast Quarter of Section 24 in Township 23 North, Range 4 East of the Third Principal Meridian, McLean County, Illinois. Said Centerline being more particularly described as follows: Commencing at the Northeast Corner of said Southeast Quarter, thence west 90 feet along the North Line of said Southeast Quarter to the Point of Beginning of said Centerline No. 1. From said Point of Beginning, thence south  $00^{\circ}-14'-28''$  west (bearings derived from Local Control Monumentation established in 1995 for McLean County mapping purposes by Aero-metric Engineers, Inc., Sheboygan, WI.) 2,484.96 feet; thence north  $88^{\circ}-42'-31''$  west 726.01 feet to the Point of Terminus.

(D-13-4-3)

A strip of land 600 feet-wide lying 300 feet on each side of the following described Centerline No. 2 in the Southeast Quarter of Section 13, Township 23 North, Range 4 East of the Third Principal Meridian, McLean County, Illinois. Said Centerline being more particularly described as follows: Commencing at the Northeast Corner of said Southeast Quarter, thence west 90 feet along the North Line of said Southeast Quarter; thence south  $00^{\circ}-14'-28''$  west (bearings derived from Local Control Monumentation established in 1995 for McLean County mapping purposes by Aero-metric Engineers, Inc., Sheboygan, WI.) 820.08 feet to the Point of Beginning of said Centerline No. 2. From said Point of Beginning, thence north  $89^{\circ}-45'-32''$  west 764.62 feet to the Point of Terminus, except any portion of the 600 foot-wide strip described along said Centerline No. 1. .

**Wind Turbine Nos. D-22-4-1 & 3**

All that portion of a strip of land 600 feet-wide lying within the parcels of land known as PIN (Parcel Identification Number) 23-22-400-006 in the Southeast Quarter of Section 22 and PIN (Parcel Identification Number) 23-22-300-00 in the Southwest Quarter of Section 22 and in said Southeast Quarter, in Township 23 North, Range 4 East of the Third Principal Meridian, McLean County, Illinois, and lying 300 feet on each side of the following described Centerlines:

(D-22-4-3)

Centerline No. 1: Beginning at a point 1,366 feet west and 27 feet south of the Northeast Corner of the Southeast Quarter of the Southwest Quarter of said Section 22. From said Point of Beginning, thence south  $88^{\circ}-57'-22''$  east (bearings derived from Local Control Monumentation established in 1995 for McLean County mapping purposes by Aero-metric Engineers, Inc., Sheboygan, WI.) 1,718.82 feet; thence south  $89^{\circ}-12'-46''$  east 1,041.59 feet; thence north  $00^{\circ}-32'-58''$  west 1,335.76 feet; thence south  $89^{\circ}-06'-46''$  east 315.54 feet to a point lying 955 feet west of the East Line of said Southeast Quarter; thence south  $00^{\circ}-53'-14''$  west 477.34 feet to the Point of Terminus.

(D-22-4-1)

Centerline No. 2: Commencing at a point 1,366 feet west and 27 feet south of the Northeast Corner of the Southeast Quarter of the Southwest Quarter of said Section 22, thence south  $88^{\circ}-57'-22''$  east (bearings derived from Local Control

Monumentation established in 1995 for McLean County mapping purposes by Aero-metric Engineers, Inc., Sheboygan, WI.) 1,718.82 feet to the Point of Beginning of said Centerline No. 2. From said Point of Beginning, thence south  $01^{\circ}-11'-38''$  west 640.10 feet to the Point of Terminus, except any portion of the 600 foot-wide strip described along said Centerline No. 1.

**Wind Turbine Nos. D-22-4-2 and D-23-3-1**

All that portion of a strip of land 600 feet-wide lying within the parcels of land known as PIN (Parcel Identification Number) 23-27-200-010 in the Northeast Quarter of Section 27, PIN (Parcel Identification Number) 23-22-400-006 in the Southeast Quarter of Section 22 and PIN (Parcel Identification Number) 23-23-300-001 in Township 23 North, Range 4 East of the Third Principal Meridian, McLean County, Illinois, and lying 300 feet on each side of the following described Centerlines:

(D-23-3-1)

**Centerline No. 1:** Beginning at the Centerline of a Road running east and west through the Northeast Quarter of said Section 27 lying 12 feet west of the East Line of said Northeast Quarter. From said Point of Beginning, thence north 1,248 feet, more or less to a point on the North Line of said Northeast Quarter lying 19 feet west of the Northeast Corner thereof; thence; north  $00^{\circ}-05'-48''$  east (bearings derived from Local Control Monumentation established in 1995 for McLean County mapping purposes by Aero-metric Engineers, Inc., Sheboygan, WI.) 1,717.92 feet to a point lying 938 feet south of the North Line of the Southeast Quarter of said Section 22; thence south  $89^{\circ}-34'-55''$  east 925.53 feet; thence north  $00^{\circ}-25'-05''$  east 440.48 feet to the Point of Terminus.

(D-22-4-2)

**Centerline No. 2:** Commencing at the Centerline of a Road running east and west through the Northeast Quarter of said Section 27 lying 12 feet west of the East Line of said Northeast Quarter, thence north 1,248 feet, more or less to a point on the North Line of said Northeast Quarter lying 19.27 feet west of the Northeast Corner thereof; thence north  $00^{\circ}-05'-48''$  east (bearings derived from Local Control Monumentation established in 1995 for McLean County mapping purposes by Aero-metric Engineers, Inc., Sheboygan, WI.) 562.13 feet to the Point of Beginning of said Centerline No.2. From said Point of Beginning, thence north  $89^{\circ}-44'-39''$  west 1,128.67 feet to the Point of Terminus, except any portion of the 600 foot-wide strip described along said Centerline No. 1.

Also, a tract of land lying between the strips of land described in D-23-3-1 and D-22-4-3, more particularly described as follows: The North 300 feet of the East 655 feet of the parcel known as PIN (Parcel Identification Number) 23-22-400-006 in the Southeast Quarter of Section 22 and the East 325.54 feet of the South 338 feet of the North 638 feet of said parcel PIN (Parcel Identification Number) 23-22-400-006.

**Wind Turbine No. D-23-3-2**

All that portion of a strip of land 600 feet-wide in the Southeast Quarter of the Southwest Quarter of Section 23, Township 23 North, Range 4 East of the Third Principal Meridian, McLean County, Illinois, and lying 300 feet on each side of the following described Centerline: Commencing at the Southeast Corner of said Southwest Quarter, thence north 1,298 feet along the East Line of said Southwest Quarter to the Point of Beginning of said Centerline. From said Point of Beginning, thence north 89°-34'-55" west (bearings derived from Local Control Monumentation established in 1995 for McLean County mapping purposes by Aero-metric Engineers, Inc., Sheboygan, WI.) 538.13 feet; thence south 00°-25'-05" west 418.73 feet to the Point of Terminus.

**Wind Turbine No. D-24-2-1**

All that portion of a strip of land 600 feet-wide in the East Half of the Northeast Quarter of Section 24, Township 23 North, Range 4 East of the Third Principal Meridian, McLean County, Illinois, and lying 300 feet on each side of the following described Centerline: Commencing at the Southwest Corner of the East Half of said Northeast Quarter, thence east 30 feet along the South Line of said Northeast Quarter to the Point of Beginning of said Centerline. From said Point of Beginning, thence north 00°-11'-04" east (bearings derived from Local Control Monumentation established in 1995 for McLean County mapping purposes by Aero-metric Engineers, Inc., Sheboygan, WI.) 1,478.24 feet; thence south 89°-45'-06" east 660.25 feet to the Point of Terminus.

**Wind Turbine No. D-24-3-1**

All that portion of a strip of land 600 feet-wide in the Northwest Quarter of the Southwest Quarter of Section 24, Township 23 North, Range 4 East of the Third Principal Meridian, McLean County, Illinois, and lying 300 feet on each side of the following described Centerline: Commencing at the Northwest Corner of said Southwest Quarter, thence east 30 feet along the North Line of said Southwest Quarter to the Point of Beginning of said Centerline. From said Point of Beginning, thence south 00°-04'-52" west (bearings derived from Local Control Monumentation established in 1995 for McLean County mapping purposes by Aero-metric Engineers, Inc., Sheboygan, WI.) 459.42 feet; thence south 89°-55'-08" east 363.14 feet to the Point of Terminus.

**Wind Turbine No. D-24-3-2**

All that portion of a strip of land 600 feet-wide in the Northwest Quarter of the Southwest Quarter of Section 24, Township 23 North, Range 4 East of the Third Principal Meridian, McLean County, Illinois, and lying 300 feet on each side of the following described Centerline: Commencing at the Northwest Corner of said Southwest Quarter, thence east 1,248 feet along the North Line of said Southwest Quarter to the Point of Beginning of said Centerline. From said Point of Beginning, thence south 00°-36'-04" east (bearings derived from Local Control Monumentation established in 1995 for McLean County mapping purposes by Aero-metric Engineers, Inc., Sheboygan, WI.) 1,015.28 feet; thence south 89°-35'-33" west 472.27 feet to the Point of Terminus.

**Wind Turbine Nos. D-24-4-1, 2 & 3**

A strip of land 600 feet-wide in part of the Southeast Quarter of Section 24 and in part of the Northeast Quarter of Section 25 in Township 23 North, Range 4 East of the Third Principal Meridian, McLean County, Illinois, and lying 300 feet on each side of the following described Centerlines:

(D-24-4-2 & 3)

Centerline No. 1: Commencing at the Northeast Corner of said Southeast Quarter, thence west 1,338 feet along the North Line of said Southeast Quarter to the Point of Beginning of said Centerline No. 1. From said Point of Beginning, thence south  $00^{\circ}-15'-34''$  west (bearings derived from Local Control Monumentation established in 1995 for McLean County mapping purposes by Aero-metric Engineers, Inc., Sheboygan, WI.) 2,586.72 feet; thence north  $89^{\circ}-09'-47''$  east 1,137.88 feet to the Point of Terminus.

(D-24-4-1)

Centerline No. 2: Commencing at the Northeast Corner of said Southeast Quarter, thence west 1,338 feet along the North Line of said Southeast Quarter, thence south  $00^{\circ}-15'-34''$  west (bearings derived from Local Control Monumentation established in 1995 for McLean County mapping purposes by Aero-metric Engineers, Inc., Sheboygan, WI.) 1,375.13 feet to the Point of Beginning of said Centerline No. 2. From said Point of Beginning, thence north  $88^{\circ}-46'-47''$  west 1,213.18 feet to the Point of Terminus except any portion of the 600 foot-wide strip described along said Centerline No. 1.



**Wind Turbine No. D-24-4-3**

All that portion of a strip of land 600 feet-wide lying within the Southeast Quarter of Section 24, Township 23 North, Range 4 East of the Third Principal Meridian, in McLean County, Illinois, and lying 300 feet on each side of the following described Centerline. Commencing at the Northeast Corner of said Southeast Quarter, thence west 1,338 feet along the North Line of said Southeast Quarter; thence south  $00^{\circ}-15'-34''$  west (bearings derived from Local Control Monumentation established in 1995 for McLean County mapping purposes by Aero-metric Engineers, Inc., Sheboygan, WI.) 1,339.90 feet; thence south  $89^{\circ}-52'-17''$  east 300.00 feet to the Point of Beginning. From said Point of Beginning, thence south  $89^{\circ}-52'-17''$  east 749.89 feet; thence south  $00^{\circ}-00'-00''$  east 380.21 feet to the Point of Terminus.

PIN 23-24-300-003

**Wind Turbine Nos. D-25-1-1 and D-26-2-1**

All that portion of a strip of land 600 feet-wide in the East Half of the East Half of the Northeast Quarter of Section 26 and lying in a parcel of land in the Northwest Quarter of Section 25 known as P.I.N. (Parcel Identification Number) 23-25-100-00, all being in Township 23 North, Range 4 East of the Third Principal Meridian, McLean County, Illinois, and lying 300 feet on each side of the following described Centerline: Beginning at a point in the center of a east-west road running through said Northwest Quarter lying 686 feet east of the West Line of said Northwest Quarter. From said Point of Beginning, thence north  $00^{\circ}-11'-22''$  east (bearings derived from Local Control Monumentation established in 1995 for McLean County mapping purposes by Aero-metric Engineers, Inc., Sheboygan, WI.) 1,557.71 feet; thence north  $80^{\circ}-38'-59''$  west 119.83 feet; thence north  $68^{\circ}-28'-49''$  west 1,297 feet, more or less, to the West Line of the East Half of the East Half of the Northeast Quarter of said Section 26 and the Point of Terminus.

**Wind Turbine No. D-25-2-1**

A strip of land 600 feet-wide being a part of the Northeast Quarter of Section 25, Township 23 North, Range 4 East of the Third Principal Meridian, McLean County, Illinois, and lying 300 feet on each side of the following described Centerline. Beginning at a point in the center of a east-west road running through said Northeast Quarter lying 615 feet east of the West Line of said Northeast Quarter. From said Point of Beginning, thence north  $00^{\circ}-26'-05''$  east (bearings derived from Local Control Monumentation established in 1995 for McLean County mapping purposes by Aero-metric Engineers, Inc., Sheboygan, WI.) 954.93 feet to the Point of Terminus.

**Wind Turbine No. D-25-2-2**

A strip of land 600 feet-wide being a part of the Northeast Quarter of Section 25, Township 23 North, Range 4 East of the Third Principal Meridian, McLean County, Illinois, and lying 300 feet on each side of the following described

Centerline. Beginning at a point in the center of a east-west road running through said Northeast Quarter lying 1,746 feet east of the West Line of said Northeast Quarter. From said Point of Beginning, thence north 01°-01'-15" east (bearings derived from Local Control Monumentation established in 1995 for McLean County mapping purposes by Aero-metric Engineers, Inc., Sheboygan, WI.) 760.21 feet to the Point of Terminus.

**Wind Turbine No. D-29-3-2**

A strip of land 600 feet-wide being a part of the Southwest Quarter of Section 29, Township 23 North, Range 4 East of the Third Principal Meridian, McLean County, Illinois, and lying 300 feet on each side of the following described Centerline. Commencing at the Southeast Corner of said Southwest Quarter, thence west 1,361 feet along the South Line of said Southwest Quarter to the Point of Beginning of said Centerline. From said Point of Beginning, thence north 00°-23'-29" east (bearings derived from Local Control Monumentation established in 1995 for McLean County mapping purposes by Aero-metric Engineers, Inc., Sheboygan, WI.) 1,784.68 feet to the Point of Terminus.

**Wind Turbine No. D-29-3-3**

A strip of land 600 feet-wide being a part of the Southwest Quarter of Section 29, Township 23 North, Range 4 East of the Third Principal Meridian, McLean County, Illinois, and lying 300 feet on each side of the following described Centerline. Commencing at the Southeast Corner of said Southwest Quarter, thence north 770 feet along the East Line of said Southwest Quarter to the Point of Beginning of said Centerline. From said Point of Beginning, thence north 88°-22'-39" west (bearings derived from Local Control Monumentation established in 1995 for McLean County mapping purposes by Aero-metric Engineers, Inc., Sheboygan, WI.) 818.00 feet to the Point of Terminus.

**Wind Turbine No. D-29-4-1**

A strip of land 600 feet-wide being a part of the Southeast Quarter of Section 29, Township 23 North, Range 4 East of the Third Principal Meridian, McLean County, Illinois, and lying 300 feet on each side of the following described Centerline. Commencing at the Southwest Corner of said Southeast Quarter, thence north 770 feet along the West Line of said Southeast Quarter to the Point of Beginning of said Centerline. From said Point of Beginning, thence south 67°-32'-06" east (bearings derived from Local Control Monumentation established in 1995 for McLean County mapping purposes by Aero-metric Engineers, Inc., Sheboygan, WI.) 930.63 feet to the Point of Terminus.

**Wind Turbine Nos. D-30-4-1 & 2 and D-29-3-1**

A strip of land 600 feet-wide lying in the Southeast Quarter of Section 30 and the Southwest Quarter of Section 29 in Township 23 North, Range 4 East of the Third Principal Meridian, McLean County, Illinois, and lying 300 feet on each side of the following described Centerlines:

(D-30-4-1 & 2)

Centerline No. 1: Commencing at the Southwest Corner of said Southwest Quarter, thence east 33 feet along the South Line of said Southwest Quarter to the Point of Beginning of said Centerline No. 1. From said Point of Beginning, thence north  $00^{\circ}-05'-08''$  east (bearings derived from Local Control Monumentation established in 1995 for McLean County mapping purposes by Aero-metric Engineers, Inc., Sheboygan, WI.) 495.68 feet; thence north  $85^{\circ}-51'-57''$  west 991.81 feet; thence north  $02^{\circ}-40'-31''$  west 1,889.04 feet to the Point of Terminus.

(D-29-3-1)

Centerline No. 2: Commencing at the Southwest Corner of said Southwest Quarter, thence east 33 feet along the South Line of said Southwest Quarter; thence north  $00^{\circ}-05'-08''$  east (bearings derived from Local Control Monumentation established in 1995 for McLean County mapping purposes by Aero-metric Engineers, Inc., Sheboygan, WI.) 495.68 feet to the Point of Beginning of said Centerline No. 2. From said Point of Beginning, thence south  $85^{\circ}-51'-57''$  east 416.69 feet to the Point of Terminus except any portion of the 600 foot-wide strip described along said Centerline No. 1. Except any portion lying with the West Half of the Southeast Quarter of said Section 30.

**Wind Turbine No. D-32-1-1**

A strip of land 600 feet-wide being a part of the Northwest Quarter of Section 32, Township 23 North, Range 4 East of the Third Principal Meridian, McLean County, Illinois, and lying 300 feet on each side of the following described Centerline: Said Centerline Commencing at the Northwest Corner of said Northwest Quarter, thence south 862 feet along the West Line of said Northwest Quarter to the Point of Beginning of said Centerline. From said Point of Beginning, thence north  $89^{\circ}-16'-06''$  east (bearings derived from Local Control Monumentation established in 1995 for McLean County mapping purposes by Aero-metric Engineers, Inc., Sheboygan, WI.) 816.18 feet to the Point of Terminus.

**Wind Turbine Nos. D-36-2-1 & 2**

All that portion of a strip of land 600 feet-wide in the West Half of the Northeast Quarter of Section 36, Township 23 North, Range 4 East of the Third Principal Meridian, McLean County, Illinois, lying 300 feet on each side of the following described Centerline: Commencing at the Northwest Corner of said Northeast Quarter, thence east 279 feet along the North Line of said Southeast Quarter to the Point of Beginning of said Centerline. From said Point of Beginning, thence south  $04^{\circ}-01'-00''$  east (bearings derived from Local Control Monumentation established in 1995 for McLean County mapping purposes by Aero-metric Engineers, Inc., Sheboygan, WI.) 489.38 feet; thence south  $35^{\circ}-16'-04''$  east 1,394.67 feet to the Point of Terminus.

### **3 Foot Wide Connecting Strips (Arrowsmith - Area 1)**

A strip of land 3 feet wide in Sections 1 through 16, inclusive, Township 23 North, Range 5 East of the Third Principal Meridian, Sections 1 and 12, Township 23 North, Range 4 East of the Third Principal Meridian, and Sections 31, 32 and 33 in Township 24 North, Range 5 East of the Third Principal Meridian, McLean County, Illinois, and lying 1.5 feet on each side of the following described Centerlines:

#### **Centerline No. A-1-A:**

Beginning at the Southwest Corner of said Section 9. From said Point of Beginning, thence east along the South Lines of said Sections 9 through 12, inclusive to the Southwest Corner of the Southeast Quarter of said Section 12 and the point of Terminus.

#### **Centerline No. A-1-B:**

Beginning at a point on the West Line of said Section 6 lying 2,243 feet south of the Northwest Corner thereof. From said Point of Beginning, thence south along said West Line to the Southwest Corner of said Section 6 and the Point of Terminus.

#### **Centerline No. A-1-D:**

Beginning at the Southwest Corner of said Section 12, Township 23 North, Range 5 East of the Third Principal Meridian in said McLean County. From said Point of Beginning, thence north 1,327 feet along the West Line of the Southwest Quarter of said Section 12 to the Point of Terminus.

#### **Centerline No. A-1-E:**

Beginning at a point on the West Line of the Northwest Quarter of said Section 1, Township 23 North, Range 5 East of the Third Principal Meridian, in said McLean County, lying 1,835 feet south of the Northwest Corner thereof. From said Point of Beginning, thence south along said West Line, the West Line of the Southwest Quarter of said Section 1 and the West Line of the Northwest Quarter of said Section 12, Township 23 North, Range 5 East of the Third Principal Meridian, in said McLean County, to a point lying 2,119 feet south of the Northwest Corner of the Northwest Quarter of said Section 12 and the Point of Terminus.

#### **Centerline No. A-1-F:**

Beginning at the Southeast Corner of said Section 8. From said Point of Beginning, thence north along the East Line of said Section 8 and the East Line of said Section 5 to the Northeast Corner thereof; thence west along the North Line of said Section 5 and the North Line of Section said 6 to the Northwest Corner thereof and the Point of Terminus.

#### **Centerline No. A-1-G:**

Beginning at the Southeast Corner of said Section 1. From said Point of Beginning, thence west along the South Lines of said Sections 1 through 6, inclusive, to the Southwest Corner of said Section 6 and the Point of Terminus

### **3 Foot Wide Connecting Strips (Arrowsmith - Area 2)**

A strip of land 3 feet wide in Sections 13, 14, 15, and 17 through 36, inclusive, in Township 23 North, Range 5 East of the Third Principal Meridian, Sections 13, 24, 25 and 36 in Township 23

North, Range 4 East of the Third Principal Meridian, and Section 30 in Township 23 North, Range 6 East of the Third Principal Meridian, all in McLean County, Illinois, and lying 1.5 feet on each side of the following described Centerlines:

**Centerline No. A-2-A:**

Beginning at a point on the North Line of the Northeast Quarter of said Section 32, Township 23 North, Range 5 East of the Third Principal Meridian, in said McLean County, lying 917 feet west of the Northeast Corner of said Northeast Quarter. From said Point of Beginning, thence west along the North Line of said Section 32 to the Northwest Corner thereof; thence north along the West Line of the Southwest Quarter of said Section 29 to the Northwest Corner thereof; thence west along the East-West Centerline of Section 30, Township 23 North, Range 5 East of the Third Principal Meridian, in said McLean County, to the Northwest Corner of the Southwest Quarter of said Section 30; thence south along the West Line of said Southwest Quarter and the West Line of the Northwest Quarter of said Section 31 to the Southwest Corner thereof; thence south 562 feet along the West Line of the Southwest Quarter of said Section 31 to the Point of Terminus.

**Centerline No. A-2-B:**

Beginning at the Southwest Corner of the Northwest Quarter of said Section 34. From said Point of Beginning, thence north along the West Line of said Northwest Quarter to a point lying 1,404 feet south of the Northeast Corner of the Northeast Quarter of said Section 33 and the Point of Terminus.

**Centerline No. A-2-C:**

Beginning at a point on the North Line of the Northeast Quarter of Section 36, Township 23 North, Range 5 East of the Third Principal Meridian, in said McLean County, lying 2,507 feet west of the Northeast Corner of said Northeast Quarter. From said Point of Beginning, thence west along the North Line of said Northeast Quarter, the North Line of the Northwest Quarter of said Section 36 and the North Line of said Section 35 to the Northwest Corner thereof; thence south along the Northwest Quarter of said Section 35 to the Southwest Corner thereof; thence west along the East-West Centerlines of said Sections 34 and 33 to a point lying 1,260 feet east of the Southwest Corner of the Northwest Quarter of said Section 33 and the Point of Terminus.

**Centerline No. A-2-D:**

Beginning at the Northwest Corner of the Southwest Quarter of said Section 35. From said Point of Beginning, thence south along the West Line of said Southwest Quarter to a point lying 890 feet north of the Southwest Corner of said Southwest Quarter and the Point of Terminus.

**Centerline No. A-2-E:**

Beginning at the Northeast Corner of said Section 35. From said Point of Beginning, thence south along the East Line of said Section 35 to a point lying 433 feet north of the Southeast Corner of said Section 35 and the Point of Terminus.

**Centerline No. A-2-F:**

Beginning at the Southwest Corner of the Northwest Quarter of Section 36, Township 23 North, Range 5 East of the Third Principal Meridian in said McLean County. From said Point of Beginning, thence east 2,329 feet along the South Line of said Northwest Quarter to the Point of Terminus.

**Centerline No. A-2-G:**

Beginning at the Northeast Corner of said Section 25. From said Point of Beginning, thence west along the North Line of said Section 25 to the Northwest Corner thereof and the Point of Terminus.

**Centerline No. A-2-H:**

Beginning at a point on the East Line of the Southeast Quarter of said Section 21 lying 1,729 feet north of the Southeast Corner thereof. From said Point of Beginning, thence south 1,729 feet along the East Line of said Southeast Quarter; thence west along the South Lines of said Sections 21 and 20 to the Southwest Corner of said Section 20; thence north along the West Line of said Section 20 to the Northwest Corner thereof; thence west along the North Line of said Section 19 to the Centerline of a North-South Road running through said Section 19 and the Point of Terminus.

**Centerline No. A-2-I:**

Beginning at the Southwest Corner of said Section 17. From said Point of Beginning, thence east along the South Line of said Section 17 to a point lying 1,090 feet east of the Southwest Corner of the Southeast Quarter of said Section 17 and the Point of Terminus.

**Centerline No. A-2-J:**

Beginning at the Southeast Corner of the Northeast Quarter of the Southeast Quarter of said Section 19. From said Point of Beginning, thence west along the South Line of the Northeast Quarter of said Southeast Quarter to a point lying 953 feet east of the Northwest Corner of the Southwest Quarter of said Southeast Quarter and the Point of Terminus.

**Centerline No. A-2-K:**

Beginning at the Northeast Corner of the Southeast Quarter of said Section 13. From said Point of Beginning, thence south along the East Line of said Southeast Quarter to the Northwest Corner of the Southwest Quarter of said Section 18; thence east along the North Line of said Southwest Quarter to the centerline of a road running north-south through the Southwest Quarter of said Section 18 and the Point of Terminus.

**Centerline No. A-2-L:**

Beginning at the Northeast Corner of said Section 25. From said Point of Beginning, thence south along the West Line of said Section 25 to the Southwest Corner of Section 30, Township 23 North, Range 6 East of the Third Principal Meridian, in said McLean County and the Point of Terminus.

**Centerline No. A-2-M:**

Beginning at the Northeast Corner of the Southeast Quarter of Section 24, Township 23 North, Range 4 East of the Third Principal Meridian, in said McLean County. From said Point of Beginning, thence south along the West Line of the Northwest Quarter of said Section 19 to the Southwest Corner thereof; thence east along the South Line of said Northwest Quarter to the Centerline of road running north-south through said Section 19 and the Point of Terminus.

**Centerline No. A-2-N:**

Beginning at the Southeast Corner of said Section 23. From said Point of Beginning, thence north along the East Line of said Section 23 to the Northeast Corner thereof; thence west along the North Line of said Section 23 and the North Lines of said Sections 22 and 21 to the Northwest Corner of said Section 21; thence north along the East Line of said Section 17 to the

Northeast Corner thereof; thence west along the North Line of said Section 17 and said Section 18 to the intersection of the Centerline of a road running south through the Northwest Quarter of said Section 18; thence south along said Centerline of said road running north-south through said Northwest Quarter, the Southwest Quarter of said Section 18, the Northwest and Southwest Quarters of said Section 19 and the Northwest Quarter of Section 30 in said Township 23 North, Range 5 East to the South Line of said Northwest Quarter and the Point of Terminus.

**Centerline No. A-2-O:**

Beginning at a point on the South Line of the Southeast Quarter of said Section 20 at the Centerline of a north-south road. From said Point of Beginning, thence north along the Centerline of said north-south road to a point lying 337 feet south of the Northwest Corner of said Southeast Quarter and the Point of Terminus.

**Wind Turbine No. A-1-3-1**

All that portion of a strip of land lying within the P.I.N. (Parcel Identification Number) 24-01-300-001 in the Southwest Quarter of Section 1, Township 23 North, Range 5 East of the Third Principal Meridian, McLean County, Illinois. Said strip being 600 feet-wide lying 300 feet on each side of the following described Centerline:

Commencing at the Southwest Corner of said Southwest Quarter, thence north 2,107 feet along the West Line of said Southwest Quarter to the Point of Beginning of said Centerline. From said Point of Beginning, thence south 89°-33'-5" east (bearings derived from Local Control Monumentation established in 1995 for McLean County mapping purposes by Aero-metric Engineers, Inc., Sheboygan, WI.) 1,124.77 feet to the Point of Terminus.

**Wind Turbine Nos. A-1-4-1 & 2 and C-6-3-1**

All that portion of a strip of land 600 feet-wide lying 300 feet on each side of the following described Centerlines lying within the Southeast Quarter of Section 1, Township 23 North, Range 5 East of the Third Principal Meridian, the Southwest Quarter of Section 6, Township 23 North, Range 6 East of the Third Principal Meridian and the Northwest Quarter of Section 7, Township 23 North, Range 6 East of the Third Principal Meridian, all being in McLean County, Illinois.

**(C-1-4-1)**

**Centerline No. 1:** Commencing at the Southwest Corner of the Southeast Quarter of said Section 1, thence east 2,585 feet along the South Line of said Southeast Quarter to the Point of Beginning of said Centerline No. 1. From said Point of Beginning, thence north 00°-48'-16" east (bearings derived from Local Control Monumentation established in 1995 for McLean County mapping purposes by Aero-metric Engineers, Inc., Sheboygan, WI.) 1,783.49 feet; thence north 89°-50'-32" west 1,370.68 feet to the Point of Terminus.

**(C-6-3-1)**

**Centerline No. 2:** Commencing at the Southwest Corner of the Southeast Quarter of said Section 1, thence east 2,585 feet along the South Line of said Southeast Quarter; thence north 00°-48'-16" east (bearings derived from Local Control Monumentation established in 1995 for McLean County mapping purposes by Aero-metric Engineers, Inc., Sheboygan, WI.) 735.92 feet to the Point of Beginning of said Centerline No. 2. From said Point of Beginning, thence south 89°-50'-40" east 1,124.58 feet to the Point of Terminus, except any portion of the 600 foot-wide strip described along said Centerline No. 1.

**(C-1-4-2)**

**Centerline No. 3:** Commencing at the Southwest Corner of the Southeast Quarter of said Section 1, thence east 2,585 feet along the South Line of said Southeast Quarter; thence north 00°-48'-16" east (bearings derived from Local Control Monumentation established in 1995 for McLean County mapping purposes by Aero-metric Engineers, Inc., Sheboygan, WI.) 1,251.52 feet to the



Point of Beginning of said Centerline No. 3. From said Point of Beginning, thence north 89°-38'-46" west 407.28 feet to the Point of Terminus, except any portion of the 600 foot-wide strip described along said Centerline No. 1.

**Wind Turbine No. A-2-2-1**

A strip of land 600 feet-wide being a part of the Northeast Quarter of Section 2, Township 23 North, Range 5 East of the Third Principal Meridian, McLean County, Illinois, and lying 300 feet on each side of the following described Centerline: Commencing at the Northeast Corner of said Northeast Quarter, thence south 1,835 feet along the East Line of said Northeast Quarter to the Point of Beginning of said Centerline. From said Point of Beginning, thence north 87°-39'-28" west (bearings derived from Local Control Monumentation established in 1995 for McLean County mapping purposes by Aero-metric Engineers, Inc., Sheboygan, WI.) 1,000.15 feet to the Point of Terminus.

**Wind Turbine No. A-2-3-1**

A strip of land 600 feet-wide in the Southwest Quarter and the Southeast Quarter of Section 2, Township 23 North, Range 5 East of the Third Principal Meridian, McLean County, Illinois, lying 300 feet on each side of the following described Centerline: Commencing at the Southwest Corner of said Southwest Quarter, thence east 2,605 feet along the South Line of said Southwest Quarter to the Point of Beginning of said Centerline. From said Point of Beginning, thence north 00°-02'-23" west (bearings derived from Local Control Monumentation established in 1995 for McLean County mapping purposes by Aero-metric Engineers, Inc., Sheboygan, WI.) 2,407.79 feet; thence north 77°-08'-42" west 460.33 feet to the Point of Terminus.

**Wind Turbine Nos. A-2-3-2 and A-3-4-2**

A strip of land 600 feet-wide being a part of the Southwest Quarter of Section 2 and the Southeast Quarter of Section 3, all in Township 23 North, Range 5 East of the Third Principal Meridian, McLean County, Illinois, and lying 300 feet on each side of the following described Centerlines.

Centerline No. 1 is described as follows: Commencing at the Southwest Corner of the Southwest Quarter of said Section 2, thence east 9 feet along the South Line of said Southwest Quarter to the Point of Beginning of said Centerline No. 1. From said Point of Beginning, thence north 00°-42'-43" west (bearings derived from Local Control Monumentation established in 1995 for McLean County mapping purposes by Aero-metric Engineers, Inc., Sheboygan, WI.) 1,794.00 feet; thence north 88°-36'-40" west 1,042.45 feet to the Point of Terminus.

Centerline No. 2 is described as follows: Commencing at the Southwest Corner of the Southwest Quarter of said Section 2, thence east 9 feet along the South Line of said Southwest Quarter; thence north 00°-42'-43" west (bearings derived from Local Control Monumentation established in 1995 for McLean County mapping purposes by Aero-metric Engineers, Inc., Sheboygan, WI.) 1,350.43

feet to the Point of Beginning of said Centerline No. 2. From said Point of Beginning, thence north 76°-56'-52" east 530.02 feet to the Point of Terminus, except any portion of the 600 foot-wide strip described along said Centerline No. 1.

**Wind Turbine No. A-2-3-3**

A strip of land 600 feet-wide being a part of the Southwest Quarter of Section 2, Township 23 North, Range 5 East of the Third Principal Meridian, McLean County, Illinois, and lying 300 feet on each side of the following described Centerline: Said Centerline Commencing at the Southwest Corner of said Southwest Quarter, thence east 1,274 feet along the South Line of said Southwest Quarter to the Point of Beginning of said Centerline. From said Point of Beginning, thence north 02°-10'-10" east (bearings derived from Local Control Monumentation established in 1995 for McLean County mapping purposes by Aero-metric Engineers, Inc., Sheboygan, WI.) 1,335.34 feet to the Point of Terminus.

**Wind Turbine No. A-2-4-1 & 2**

A strip of land 600 feet-wide being a part of the Southeast Quarter of Section 2, Township 23 North, Range 5 East of the Third Principal Meridian, McLean County, Illinois, and lying 300 feet on each side of the following described Centerline: Said Centerline Commencing at the Southeast Corner of said Southeast Quarter, thence north 1,310 feet along the East Line of said Southeast Quarter to the Point of Beginning of said Centerline. From said Point of Beginning, thence north 89°-49'-48" west (bearings derived from Local Control Monumentation established in 1995 for McLean County mapping purposes by Aero-metric Engineers, Inc., Sheboygan, WI.) 844.13 feet; thence north 67°-28'-45" west 1,369.04 feet to the Point of Terminus.

**Wind Turbine No. A-3-3-1**

A strip of land 600 feet-wide being a part of the Southwest Quarter of Section 3, Township 23 North, Range 5 East of the Third Principal Meridian, McLean County, Illinois, and lying 300 feet on each side of the following described Centerline: Commencing at the Southeast Corner of said Southwest Quarter, thence west 636 feet along the South Line of said Southwest Quarter to the Point of Beginning of said Centerline. From said Point of Beginning, thence north 00°-04'-47" east (bearings derived from Local Control Monumentation established in 1995 for McLean County mapping purposes by Aero-metric Engineers, Inc., Sheboygan, WI.) 1,416.00 feet to the Point of Terminus.

**Wind Turbine Nos. A-3-2-1 and A-3-4-1**

All that portion of a strip of land 600 feet-wide lying 300 feet on each side of the following described Centerlines in the Northwest Quarter, the Northeast Quarter, the Southwest Quarter and the Southeast Quarter of Section 3, Township 23 North, Range 5 East of the Third Principal Meridian, McLean County, Illinois:

(A-3-2-1)

Centerline No. 1 being a part of the said Northwest, Northeast, Southwest and Southeast Quarters. Beginning at the Southwest Corner of said Southeast Quarter, thence north 00°-00'-07" east (bearings derived from Local Control Monumentation established in 1995 for McLean County mapping purposes by Aero-metric Engineers, Inc., Sheboygan, WI.) 417.20 feet along the West Line of said Southwest Quarter; thence south 89°-10'-46" east 445.68 feet; thence north 00°-04'-03" west 2,508.81 feet; thence north 89°-48'-47" west 442.61 feet to the Point of Terminus.

(A-3-4-1)

Centerline No. 2 being a part of the said Southeast Quarter. Commencing at the Southwest Corner of said Southeast Quarter, thence north 00°-00'-07" east (bearings derived from Local Control Monumentation established in 1995 for McLean County mapping purposes by Aero-metric Engineers, Inc., Sheboygan, WI.) 417.20 feet along the West Line of said Southwest Quarter; thence south 89°-10'-46" east 445.68 feet; thence north 00°-04'-03" west 1,820.89 feet to the Point of Beginning. From said Point of Beginning, thence south 89°-48'-51" east 857.88 feet to the Point of Terminus, except any portion of the 600 foot-wide strip described along said Centerline No. 1.

Excepting therefrom any portion of the above described property lying within PIN (Parcel Identification Number) 24-03-400-010 in said Southeast Quarter.

**Wind Turbine No. A-4-3-1**

A strip of land 600 feet-wide being a part of the Southwest Quarter of Section 4, Township 23 North, Range 5 East of the Third Principal Meridian, McLean County, Illinois, and lying 300 feet on each side of the following described Centerline: Said Centerline Commencing at the Southwest Corner of said Southwest Quarter, thence north 679 feet along the West Line of said Southwest Quarter to the Point of Beginning of said Centerline. From said Point of Beginning, thence south 88°-53'-57" east (bearings derived from Local Control Monumentation established in 1995 for McLean County mapping purposes by Aero-metric Engineers, Inc., Sheboygan, WI.) 815.39 feet to the Point of Terminus.

**Wind Turbine Nos. A-5-2-1 and A-5-4-1**

All that portion of the following described strips of land lying within PIN (Parcel Identification Number) 24-05-400-003 in the Northeast Quarter and the Southeast Quarter of Section 5, Township 23 North, Range 5 East of the Third Principal Meridian, McLean County, Illinois. Said Strips being 600 feet-wide lying 300 feet on each side of the following described Centerlines:

(A-5-2-1)

Centerline No. 1. Commencing at the Northeast Corner of said Southeast Quarter, thence south 820 feet along the East Line of said Southeast Quarter to the Point of Beginning of said Centerline No. 1. From said Point of Beginning, thence north 89°-20'-06" west (bearings derived from Local Control

Monumentation established in 1995 for McLean County mapping purposes by Aero-metric Engineers, Inc., Sheboygan, WI.) 2,528.41 feet; thence north 00°-29'-58" east 1,243.22 feet to the Point of Terminus.

(A-5-4-1)

Centerline No. 2. Commencing at the Northeast Corner of said Southeast Quarter, thence south 820 feet along the East Line of said Southeast Quarter; thence north 89°-20'-06" west (bearings derived from Local Control Monumentation established in 1995 for McLean County mapping purposes by Aero-metric Engineers, Inc., Sheboygan, WI.) 1,637.22 feet to the Point of Beginning of said Centerline No. 2. From said Point of Beginning, thence north 00°-39'-54" east 343.47 feet to the Point of Terminus, except any portion of the 600 foot-wide strip described along said Centerline No. 1.

**Wind Turbine Nos. A-6-4-1 & 2**

All that portion of the following described strips of land lying within the Southeast Quarter of Section 6, Township 23 North, Range 5 East of the Third Principal Meridian, McLean County, Illinois, except the West 40 Acres thereof. Said Strips being 600 feet-wide lying 300 feet on each side of the following described Centerlines:

(A-6-4-1)

Centerline No. 1. Commencing at the Southeast Corner of said Southeast Quarter, thence west 1,936 feet along the South Line of said Southeast Quarter to the Point of Beginning of said Centerline No. 1. From said Point of Beginning, thence north 00°-42'-59" east (bearings derived from Local Control Monumentation established in 1995 for McLean County mapping purposes by Aero-metric Engineers, Inc., Sheboygan, WI.) 1,857.57 feet; thence south 89°-46'-38" east 529.99 feet to the Point of Terminus.

(A-6-4-2)

Centerline No. 2. Commencing at the Southeast Corner of said Southeast Quarter, thence west 1,936 feet along the South Line of said Southeast Quarter, thence north 00°-42'-58" west (bearings derived from Local Control Monumentation established in 1995 for McLean County mapping purposes by Aero-metric Engineers, Inc., Sheboygan, WI.) 638.04 feet to the Point of Beginning of said Centerline No. 2. From said Point of Beginning, thence south 89°-46'-41" east 1,191.87 feet to the Point of Terminus, except any portion of the 600 foot-wide strip described along said Centerline No. 1.

**Wind Turbine Nos. A-7-1-1 & 2 and A-7-2-2**

A strip of land 600 feet-wide being a part of the Northwest Quarter and the Northeast Quarter of Section 7, Township 23 North, Range 5 East of the Third Principal Meridian, McLean County, Illinois, and lying 300 feet on each side of the following described Centerline: Commencing at the Northwest Corner of said Northwest Quarter, thence east 500 feet along the North Line of said Northwest

Quarter to the Point of Beginning of said Centerline. From said Point of Beginning, thence south 00°-11'-24" west (bearings derived from Local Control Monumentation established in 1995 for McLean County mapping purposes by Aero-metric Engineers, Inc., Sheboygan, WI.) 462.57 feet; thence south 65°-37'-34" east 1,031.95 feet; thence south 78°-40'-23" east 1,355.59 feet to the Point of Terminus.

Access Road to A-7-1-2

A strip of land 50 feet-wide being a part of the Northwest Quarter of Section 7, Township 23 North, Range 5 East of the Third Principal Meridian, McLean County, Illinois, and lying 25 feet on each side of the following described Centerline: Commencing at the Northwest Corner of said Northwest Quarter, thence west 1,441 feet along the North Line of said Northwest Quarter to the Point of Beginning of said Centerline. From said Point of Beginning, thence south 00°-11'-24" west (bearings derived from Local Control Monumentation established in 1995 for McLean County mapping purposes by Aero-metric Engineers, Inc., Sheboygan, WI.) 556.46 feet to the North Line of said 600 foot-wide strip and the Point of Terminus.

Access Road to A-7-2-2

A strip of land 50 feet-wide being a part of the Northeast Quarter of Section 7, Township 23 North, Range 5 East of the Third Principal Meridian, McLean County, Illinois, and lying 25 feet on each side of the following described Centerline: Commencing at the Northwest Corner of the Northwest Quarter of said Section 7, thence west 2,477 feet along the North Line of said Northwest Quarter and said Northeast Quarter to the Point of Beginning of said Centerline. From said Point of Beginning, thence south 00°-11'-24" west (bearings derived from Local Control Monumentation established in 1995 for McLean County mapping purposes by Aero-metric Engineers, Inc., Sheboygan, WI.) 783.46 feet to the North Line of said 600 foot-wide strip and the Point of Terminus.

Wind Turbine Nos. A-7-2-1 and A-8-1-1

All that portion of the following described strips of land lying within the Southeast Quarter of Section 7, the Southeast Quarter of the Northeast Quarter of Section 7 and the Southwest Quarter of the Northwest Quarter of Section 8, all Township 23 North, Range 5 East of the Third Principal Meridian, McLean County, Illinois. Said Strips being 600 feet-wide lying 300 feet on each side of the following described Centerlines:

(A-7-2-1)

Centerline No. 1. Commencing at the Southeast Corner of the Southeast Quarter of said Section 7, thence west 69 feet along the South Line of said Southeast Quarter to the Point of Beginning of said Centerline No. 1. From said Point of Beginning, thence north 00°-13'-06" east (bearings derived from Local Control Monumentation established in 1995 for McLean County mapping purposes by Aero-metric Engineers, Inc., Sheboygan, WI.) 3,469.39 feet; thence south 89°-23'-00" west 431.09 feet to the Point of Terminus.

A-8-1-1)

**Centerline No. 2.** Commencing at the Southeast Corner of said Southeast Quarter, thence west 69 feet along the South Line of said Southeast Quarter, thence north 00°-13'-06" east (bearings derived from Local Control Monumentation established in 1995 for McLean County mapping purposes by Aero-metric Engineers, Inc., Sheboygan, WI.) 3,123.52 feet to the Point of Beginning of said Centerline No. 2. From said Point of Beginning, thence south 89°-46'-57" east 1,126.34 feet to the Point of Terminus, except any portion of the 600 foot-wide strip described along said Centerline No. 1.

**Wind Turbine Nos. A-7-3-1 & 2 and A-7-4-1 & 2**

A strip of land 600 feet-wide being a part of the Southeast Quarter and the Southwest Quarter of Section 7, Township 23 North, Range 5 East of the Third Principal Meridian, McLean County, Illinois, and lying 300 feet on each side of the following described Centerline: Commencing at the Southeast Corner of said Southeast Quarter, thence west 935 feet along the South Line of said Southeast Quarter to the Point of Beginning of said Centerline. From said Point of Beginning, thence north 00°-04' 52" east (bearings derived from Local Control Monumentation established in 1995 for McLean County mapping purposes by Aero-metric Engineers, Inc., Sheboygan, WI.) 1,169.47 feet; thence north 65°-29'-14" west 1,102.16 feet; thence north 70°-18'-36" west 1,501.28 feet; thence north 89°-46'-16" west 956.41 feet to the Point of Terminus.

**Wind Turbine Nos. A-8-3-1 and A-8-4-1**

A strip of land 600 feet-wide being a part of the Southeast Quarter and the Southwest Quarter of Section 8, Township 23 North, Range 5 East of the Third Principal Meridian, McLean County, Illinois, lying 300 feet on each side of the following described Centerline: Commencing at the Southwest Corner of said Southwest Quarter, thence east 2,482 feet along the South Line of said Southwest Quarter to the Point of Beginning of said Centerline. From said Point of Beginning, thence north 00°-46' 31" east (bearings derived from Local Control Monumentation established in 1995 for McLean County mapping purposes by Aero-metric Engineers, Inc., Sheboygan, WI.) 705.98 feet; thence north 30°-25'-46" east 1,485.09 feet to the Point of Terminus.

**Wind Turbine No. A-8-4-2**

A strip of land 600 feet-wide being a part of the Southeast Quarter of Section 8, Township 23 North, Range 5 East of the Third Principal Meridian, McLean County, Illinois, and lying 300 feet on each side of the following described Centerline: Commencing at the Northeast Corner of said Southeast Quarter, thence south 491 feet along the East Line of said Southeast Quarter to the Point of Beginning of said Centerline. From said Point of Beginning, thence north 89°-47' 36" west (bearings derived from Local Control Monumentation established in 1995 for McLean County mapping purposes by Aero-metric Engineers, Inc., Sheboygan, WI.) 846.63 feet to the Point of Terminus.

**Wind Turbine Nos. A-9-3-1 & 2**

A strip of land 600 feet-wide lying 300 feet on each side of the following described Centerlines:

(A-9-3-1)

Centerline No. 1 being a part of the Northwest Quarter and the Southwest Quarter of Section 9, Township 23 North, Range 5 East of the Third Principal Meridian, McLean County, Illinois. Beginning at the Northwest Corner of said Southwest Quarter. From said Point of Beginning, thence east 1,889 feet along the North Line of said Southwest Quarter; thence south 00°-02'-29" east (bearings derived from Local Control Monumentation established in 1995 for McLean County mapping purposes by Aero-metric Engineers, Inc., Sheboygan, WI.) 722.02 feet to the Point of Terminus.

(A-9-3-2)

Centerline No. 2 being a part of the Southwest Quarter of Section 9, Township 23 North, Range 5 East of the Third Principal Meridian, McLean County, Illinois. Beginning at a point on the North Line of said Southwest Quarter lying 869 feet east of the Northwest Corner of said Southwest Quarter. From said Point of Beginning, thence south 00°-26'-13" east (bearings derived from Local Control Monumentation established in 1995 for McLean County mapping purposes by Aero-metric Engineers, Inc., Sheboygan, WI.) 444.28 feet to the Point of Terminus, except any portion of the 600 foot-wide strip described along said Centerline No. 1.

Also, a strip of land 600 feet-wide lying 300 feet on each side of the North Line of said Southwest Quarter bounded on the west by the above described strips of land and bounded on the east by the East Lines of said Northwest and Southwest Quarters.

**Wind Turbine No. A-9-3-3**

A strip of land 600 feet-wide being a part of the Southwest Quarter of Section 9, Township 23 North, Range 5 East of the Third Principal Meridian, McLean County, Illinois, and lying 300 feet on each side of the following described Centerline: Commencing at the Southwest Corner of said Southwest Quarter, thence north 513 feet along the West Line of said Southwest Quarter to the Point of Beginning of said Centerline. From said Point of Beginning, thence north 88°-58'-44" east (bearings derived from Local Control Monumentation established in 1995 for McLean County mapping purposes by Aero-metric Engineers, Inc., Sheboygan, WI.) 966.55 feet to the Point of Terminus.

**Wind Turbine Nos. A-9-4-1, 2 & 3**

A strip of land 600 feet-wide being a part of the Southwest Quarter and part of the Southeast Quarter of Section 9, Township 23 North, Range 5 East of the Third Principal Meridian, McLean County, Illinois, and lying 300 feet on each side of the following described Centerline: Beginning at the Northwest Corner of said Southeast Quarter, thence south 762.50 feet along the West Line of said

Southeast Quarter; thence south 77°-02'-43" east (bearings derived from Local Control Monumentation established in 1995 for McLean County mapping purposes by Aero-metric Engineers, Inc., Sheboygan, WI.) 1,277.50 feet; thence south 89°-48'-17" east 891.48 feet; thence south 00°-08'-12" east 847.22 feet to the Point of Terminus.

**Wind Turbine No. A-10-1-1**

A strip of land 600 feet-wide being a part of the Northwest Quarter of Section 10, Township 23 North, Range 5 East of the Third Principal Meridian, McLean County, Illinois, and lying 300 feet on each side of the following described Centerline: Commencing at the Northwest Corner of said Northwest Quarter, thence east 487 feet along the North Line of said Northwest Quarter to the Point of Beginning of said Centerline. From said Point of Beginning, thence south 00°-02'-30" west (bearings derived from Local Control Monumentation established in 1995 for McLean County mapping purposes by Aero-metric Engineers, Inc., Sheboygan, WI.) 1,280.53 feet to the Point of Terminus.

**Wind Turbine No. A-10-2-1**

A strip of land 600 feet-wide lying being a part of the Northeast Quarter of Section 10, Township 23 North, Range 5 East of the Third Principal Meridian, McLean County, Illinois. 300 feet on each side of the following described Centerline: Commencing at the Northwest Corner of said Northeast Quarter, thence east 783 feet along the North Line of said Northeast Quarter to the Point of Beginning of said Centerline. From said Point of Beginning, thence south 00°-05'-23" east (bearings derived from Local Control Monumentation established in 1995 for McLean County mapping purposes by Aero-metric Engineers, Inc., Sheboygan, WI.) 1,873.02 feet to the Point of Terminus.

**Wind Turbine Nos. A-10-3-1 & 2 and A-10-4-1 & 2**

A strip of land 600 feet-wide lying 300 feet on each side of the following described Centerlines:

A-10-3-1 & 2)

Centerline No. 1 being a part of the Southwest Quarter and the Southeast Quarter of Section 10, Township 23 North, Range 5 East of the Third Principal Meridian, McLean County, Illinois. Commencing at the Southwest Corner of said Southwest Quarter, thence east 2,651 feet along the South Line of said Southwest Quarter to the Point of Beginning of said Centerline No. 1. From said Point of Beginning, thence north 00°-38'-01" west (bearings derived from Local Control Monumentation established in 1995 for McLean County mapping purposes by Aero-metric Engineers, Inc., Sheboygan, WI.) 1,738.32 feet; thence north 03°-17'-42" east 532.35 feet; thence north 89°-19'-56" west 1,234.32 feet to the Point of Terminus.

(A-10-4-1 & 2)

Centerline No. 2 being a part of the Southwest Quarter and the Southeast Quarter of Section 10, Township 23 North, Range 5 East of the Third Principal



Meridian, McLean County, Illinois. Commencing at the Southwest Corner of said Southwest Quarter, thence east 2,651 feet along the South Line of said Southwest Quarter, thence north 00°-38'-01" west (bearings derived from Local Control Monumentation established in 1995 for McLean County mapping purposes by Aero-metric Engineers, Inc., Sheboygan, WI.) 1,738.32 feet to the Point of Beginning of said Centerline No. 2. From said Point of Beginning, thence south 77°-55'-45" east 1,138.75 feet; thence south 67°-28'-05" east 1,369.06 feet to the Point of Terminus, except any portion of the 600 foot-wide strip described along said Centerline No. 1.

**Wind Turbine No. A-11-1-1**

All that portion of a strip of land lying within the P.I.N. (Parcel Identification Number) 24-11-100-005 in the Northwest Quarter of Section 11, Township 23 North, Range 5 East of the Third Principal Meridian, McLean County, Illinois. Said strip being 600 feet-wide lying 300 feet on each side of the following described Centerline:

Commencing at the Northwest Corner of said Northwest Quarter, thence east 1,274 feet along the North Line of said Northwest Quarter to the Point of Beginning of said Centerline. From said Point of Beginning, thence south 00°-11'-19" east (bearings derived from Local Control Monumentation established in 1995 for McLean County mapping purposes by Aero-metric Engineers, Inc., Sheboygan, WI.) 1,137.57 feet; thence north 89°-24'-22" west 772.17 feet to the Point of Terminus.

**Wind Turbine No. A-11-2-1 & 2**

A strip of land 600 feet-wide being a part of the Northeast Quarter of Section 11, Township 23 North, Range 5 East of the Third Principal Meridian, McLean County, Illinois, and lying 300 feet on each side of the following described Centerline: Commencing at the Northeast Corner of said Northeast Quarter, thence south 1,739 feet along the East Line of said Northeast Quarter to the Point of Beginning of said Centerline. From said Point of Beginning, thence north 89°-49'-48" west (bearings derived from Local Control Monumentation established in 1995 for McLean County mapping purposes by Aero-metric Engineers, Inc., Sheboygan, WI.) 953.29 feet; thence north 74°-02'-29" west 1,506.86 feet to the Point of Terminus.

**Wind Turbine Nos. A-11-4-1 & 2**

A strip of land 600 feet-wide being a part of the Southeast Quarter of Section 11, Township 23 North, Range 5 East of the Third Principal Meridian, McLean County, Illinois, and lying 300 feet on each side of the following described Centerlines:

(A-11-4-1)

Centerline No. 1: Commencing at the Southeast Corner of said Southeast Quarter, thence north 1,327 feet along the East Line of said Southeast Quarter to the Point of Beginning of said Centerline No. 1. From said Point of Beginning,

thence north 88°-40'-07" west (bearings derived from Local Control Monumentation established in 1995 for McLean County mapping purposes by Aero-metric Engineers, Inc., Sheboygan, WI.) 1,912.50 feet; thence north 01°-03'-22" east 448.55 feet to the Point of Terminus.

(A-11-4-2)

Centerline No. 2: Commencing at the Southeast Corner of said Southeast Quarter, thence north 1,327 feet along the East Line of said Southeast Quarter; thence north 88°-40'-07" west (bearings derived from Local Control Monumentation established in 1995 for McLean County mapping purposes by Aero-metric Engineers, Inc., Sheboygan, WI.) 640.90 feet to the Point of Beginning of said Centerline No. 2. From said Point of Beginning, thence south 00°-07'-30" east 735.49 feet to the Point of Terminus, except any portion of the 600 foot-wide strip described along said Centerline No. 1.

**Wind Turbine Nos. A-12-1-1, A-12-3-1 & 2 and A-12-4-1**

A strip of land 600 feet-wide being a part of Section 12, Township 23 North, Range 5 East of the Third Principal Meridian, McLean County, Illinois, and lying 300 feet on each side of the following described Centerline: Commencing at the Northwest Corner of said Section 12, thence south 2,119 feet along the West Line of said Section to the Point of Beginning of said Centerline. From said Point of Beginning, thence south 84°-34'-14" east (bearings derived from Local Control Monumentation established in 1995 for McLean County mapping purposes by Aero-metric Engineers, Inc., Sheboygan, WI.) 790.98 feet; thence south 58°-22'-51" east 1,048.69 feet; thence south 60°-17'-31" east 1,046.32 feet; thence south 89°-50'-18" east 884.44 feet; thence south 00°-46'-20" west 815.97 feet to the Point of Terminus.

**Wind Turbine No. A-12-2-1**

A strip of land 600 feet-wide being a part of the Northeast Quarter of Section 12, Township 23 North, Range 5 East of the Third Principal Meridian, McLean County, Illinois, and lying 300 feet on each side of the following described Centerline: Commencing at the Northwest Corner of said Northeast Quarter, thence east 1,601 feet along the North Line of said Northeast Quarter to the Point of Beginning of said Centerline. From said Point of Beginning, thence south 02°-03'-02" east (bearings derived from Local Control Monumentation established in 1995 for McLean County mapping purposes by Aero-metric Engineers, Inc., Sheboygan, WI.) 768.51 feet to the Point of Terminus.

**Wind Turbine No. A-12-3-3**

A strip of land 600 feet-wide being a part of the Southwest Quarter of Section 12, Township 23 North, Range 5 East of the Third Principal Meridian, McLean County, Illinois, and lying 300 feet on each side of the following described Centerline: Said Centerline Commencing at the Southwest Corner of said Southwest Quarter, thence north 482 feet along the West Line of said Southwest Quarter to the Point of Beginning of said Centerline. From said Point of Beginning, thence north 89°-23'-19" east (bearings derived from Local Control

Monumentation established in 1995 for McLean County mapping purposes by Aero-metric Engineers, Inc., Sheboygan, WI.) 877.16 feet to the Point of Terminus.

**Wind Turbine Nos. A-13-1-2 and A-13-2-1**

A strip of land 600 feet-wide lying 300 feet on each side of the following described Centerlines:

(A-13-2-1)

Centerline No. 1 being a part of the Northwest Quarter and the Northeast Quarter of Section 13, Township 23 North, Range 5 East of the Third Principal Meridian, McLean County, Illinois. Beginning at the Northeast Corner of said Northwest Quarter. From said Point of Beginning, thence south  $00^{\circ}-22'-56''$  west (bearings derived from Local Control Monumentation established in 1995 for McLean County mapping purposes by Aero-metric Engineers, Inc., Sheboygan, WI.) 1,751.26 feet; thence south  $00^{\circ}-09'-46''$  west 328.32 feet; thence south  $89^{\circ}-50'-18''$  east 1,131.84 feet to the Point of Terminus.

(A-13-1-2)

Centerline No. 2 being a part of the Northwest Quarter of Section 13, Township 23 North, Range 5 East of the Third Principal Meridian, McLean County, Illinois. Commencing at the Northeast Corner of said Northwest Quarter, thence south  $00^{\circ}-22'-56''$  west (bearings derived from Local Control Monumentation established in 1995 for McLean County mapping purposes by Aero-metric Engineers, Inc., Sheboygan, WI.) 1,751.26 feet to the Point of Beginning. From said Point of Beginning, thence north  $89^{\circ}-50'-18''$  west 661.03 feet to the Point of Terminus, except any portion of the 600 foot-wide strip described along said Centerline No. 1.

**Wind Turbine No. A-13-1-1**

A strip of land 600 feet-wide lying 300 feet on each side of the following described Centerline: Said Centerline being in a part of the Northwest Quarter of Section 13, Township 23 North, Range 5 East of the Third Principal Meridian, McLean County, Illinois. Commencing at the Northwest Corner of said Northwest Quarter, thence east 1,272 feet along the North Line of said Northwest Quarter to the Point of Beginning of said Centerline. From said Point of Beginning, thence south  $00^{\circ}-41'-32''$  west (bearings derived from Local Control Monumentation established in 1995 for McLean County mapping purposes by Aero-metric Engineers, Inc., Sheboygan, WI.) 1,072.36 feet to the Point of Terminus.

**Wind Turbine Nos. A-14-1-1 & 2 and A-14-2-1 & 2**

A strip of land 600 feet-wide being a part of Section 14, Township 23 North, Range 5 East of the Third Principal Meridian, McLean County, Illinois, and lying 300 feet on each side of the following described Centerlines:

(A-14-2-1 & 2)

Centerline No. 1: Commencing at the Northeast Corner of the Northwest Quarter of said Section 14, thence west 6 feet along the North Line of said Northwest Quarter to the Point of Beginning of said Centerline No. 1. From said Point of Beginning, thence south 00°-23'-20" west (bearings derived from Local Control Monumentation established in 1995 for McLean County mapping purposes by Aero-metric Engineers, Inc., Sheboygan, WI.) 2,127.56 feet; thence south 01°-46'-55" east 461.48 feet; thence south 89°-49'-33" east 865.41 feet to the Point of Terminus.

(A-14-1-1 & 2)

Centerline No. 2: Commencing at the Northeast Corner of the Northwest Quarter of said Section 14, thence west 6 feet along the North Line of said Northwest Quarter; thence south 00°-23'-20" west (bearings derived from Local Control Monumentation established in 1995 for McLean County mapping purposes by Aero-metric Engineers, Inc., Sheboygan, WI.) 2,127.56 feet to the Point of Beginning of said Centerline No. 2. From said Point of Beginning; thence south 89°-31'-37" west 690.29 feet; thence north 70°-46'-56" west 1,354.34 feet to the Point of Terminus. except any portion of the 600 foot-wide strip described along said Centerline No. 1.

(A-14-2-1)

Centerline No. 3: Commencing at the Northeast Corner of the Northwest Quarter of said Section 14, thence west 6 feet along the North Line of said Northwest Quarter; thence south 00°-23'-20" west (bearings derived from Local Control Monumentation established in 1995 for McLean County mapping purposes by Aero-metric Engineers, Inc., Sheboygan, WI.) 673.56 feet to the Point of Beginning of said Centerline No. 3. From said Point of Beginning; thence south 89°-49'-34" east 1,120.59 feet to the Point of Terminus, except any portion of the 600 foot-wide strip described along said Centerline No. 1

Also, excepting therefrom, any portion of the above described strips lying within the Southwest Quarter of said Section 14.

#### **Wind Turbine Nos. A-15-2-1, 2 & 3**

A strip of land 600 feet-wide being a part of the Northeast Quarter of Section 15, Township 23 North, Range 5 East of the Third Principal Meridian, McLean County, Illinois, and lying 300 feet on each side of the following described Centerlines:

(A-15-2-3)

Centerline No. 1: Commencing at the Northeast Corner of said Northeast Quarter, thence west 960 feet along the North Line of said Northeast Quarter to the Point of Beginning of said Centerline No. 1. From said Point of Beginning, thence south 00°-22'-51" west (bearings derived from Local Control Monumentation established in 1995 for McLean County mapping purposes by Aero-metric Engineers, Inc., Sheboygan, WI.) 2,553.66 feet to the Point of Terminus.

(A-15-2-1)

Centerline No. 2: Commencing at the Northeast Corner of said Northeast Quarter, thence west 960 feet along the North Line of said Northeast Quarter, thence south 00°-22'-51" west (bearings derived from Local Control Monumentation established in 1995 for McLean County mapping purposes by Aero-metric Engineers, Inc., Sheboygan, WI.) 510.42 feet to the Point of Beginning of said Centerline No. 2. From said Point of Beginning, thence south 89°-49'-02" east 756.98 feet to the Point of Terminus, except any portion of the 600 foot-wide strip described along said Centerline No. 1.

(A-15-2-2)

Centerline No. 3: Commencing at the Northeast Corner of said Northeast Quarter, thence west 960 feet along the North Line of said Northeast Quarter, thence south 00°-22'-51" west (bearings derived from Local Control Monumentation established in 1995 for McLean County mapping purposes by Aero-metric Engineers, Inc., Sheboygan, WI.) 1,808.17 feet to the Point of Beginning of said Centerline No. 3. From said Point of Beginning, thence north 89°-20'-23" west 1,251.14 feet to the Point of Terminus, except any portion of the 600 foot-wide strip described along said Centerline No. 1.

**Wind Turbine No. A-16-1-1**

A strip of land 600 feet-wide being a part of the Northwest Quarter of Section 16, Township 23 North, Range 5 East of the Third Principal Meridian, McLean County, Illinois, and lying 300 feet on each side of the following described Centerline: Commencing at the Southwest Corner of said Northwest Quarter, thence north 803 feet along the West Line of said Northwest Quarter to the Point of Beginning of said Centerline. From said Point of Beginning, thence south 87°-57'-31" east (bearings derived from Local Control Monumentation established in 1995 for McLean County mapping purposes by Aero-metric Engineers, Inc., Sheboygan, WI.) 999.21 feet to the Point of Terminus.

**Wind Turbine Nos. A-17-4-1 & 2**

All that portion of the following described strips of land lying within the West Half of the Southeast Quarter of Section 7 and the South Half of the Southwest Quarter of Section 7, Township 23 North, Range 5 East of the Third Principal Meridian, McLean County, Illinois. Said Strips being 600 feet-wide lying 300 feet on each side of the following described Centerline: Commencing at the Southwest Corner of the Southeast Quarter of said Section 7, thence east 1,090 feet along the South Line of said Southeast Quarter to the Point of Beginning of said Centerline. From said Point of Beginning, thence north 00°-14'-26" east (bearings derived from Local Control Monumentation established in 1995 for McLean County mapping purposes by Aero-metric Engineers, Inc., Sheboygan, WI.) 563.68 feet; thence north 66°-05'-56" west 1,457.62 feet to the Point of Terminus.

**Wind Turbine No. A-18-3-1**

A strip of land 600 feet-wide being a part of the Southwest Quarter of Section 18, Township 23 North, Range 5 East of the Third Principal Meridian, McLean

County, Illinois, and lying 300 feet on each side of the following described Centerline: Beginning at a point on the Centerline of a north-south road running through said Southwest Quarter lying 1,736 feet north of the South Line of said Southwest Quarter. From said Point of Beginning, thence south 89°-38'-54" east (bearings derived from Local Control Monumentation established in 1995 for McLean County mapping purposes by Aero-metric Engineers, Inc., Sheboygan, WI.) 817.72 feet to the Point of Terminus.

**Wind Turbine No. A-18-4-1 & 2**

A strip of land 600 feet-wide Centerline being a part of the Southeast Quarter of Section 18, Township 23 North, Range 5 East of the Third Principal Meridian, McLean County, Illinois, and lying 300 feet on each side of the following described Centerline: Commencing at the Southeast Corner of said Southeast Quarter, thence west 453 feet along the South Line of said Southeast Quarter to the Point of Beginning of said Centerline. From said Point of Beginning, thence north 00°-37'-33" east (bearings derived from Local Control Monumentation established in 1995 for McLean County mapping purposes by Aero-metric Engineers, Inc., Sheboygan, WI.) 508.93 feet; thence north 25°-21'-56" west 1,426.72 feet to the Point of Terminus.

**Wind Turbine No. A-19-1-1 and A-19-2-1**

A strip of land 600 feet-wide being a part of the Northeast Quarter and a part of the Northwest Quarter of Section 19, Township 23 North, Range 5 East of the Third Principal Meridian, McLean County, Illinois, and lying 300 feet on each side of the following described Centerline: Said Centerline Commencing at the Northwest Corner of said Northwest Quarter, thence east 2,362 feet along the North Line of said Northwest Quarter to the Point of Beginning of said Centerline. From said Point of Beginning, thence south 01°-12'-53" east (bearings derived from Local Control Monumentation established in 1995 for McLean County mapping purposes by Aero-metric Engineers, Inc., Sheboygan, WI.) 1,376.43 feet; thence south 51°-29'-25" east 1,359.81 feet to the Point of Terminus.

**Wind Turbine No. A-19-2-2**

All that portion of a strip of land 600 feet-wide lying within the Southeast Quarter of the Northeast Quarter of Section 19, Township 23 North, Range 5 East of the Third Principal Meridian, in McLean County, Illinois, and lying 300 feet on each side of the following described Centerline. Commencing at the Southeast Corner of the Northeast Quarter of the Southeast Quarter of said Section 19, thence west 195 feet along the South Line of the Northeast Quarter of said Southeast Quarter; thence north 04°-08'-45" west (bearings derived from Local Control Monumentation established in 1995 for McLean County mapping purposes by Aero-metric Engineers, Inc., Sheboygan, WI.) 530.14 feet; thence north 04°-20'-47" east 783.75 feet; thence north 01°-30'-55" east 300.03 feet to the Point of Beginning. From said Point of Beginning, thence north 00°-14'-08" east 768.09 feet; thence north 27°-11'-51" west 413.26 feet to the Point of Terminus.

PIN 24-19-200-004

**Wind Turbine Nos. A-19-4-1 & 2**

All that portion of a strip of land 600 feet-wide lying within the Northeast Quarter and the Southeast Quarter of Section 19, Township 23 North, Range 5 East of the Third Principal Meridian, in McLean County, Illinois, and lying 300 feet on each side of the following described Centerline. Commencing at the Southeast Corner of the Northeast Quarter of said Southeast Quarter, thence west 195 feet along the South Line of the Northeast Quarter of said Southeast Quarter to the Point of Beginning of said Centerline. From said Point of Beginning, thence north  $04^{\circ}-08'-45''$  west (bearings derived from Local Control Monumentation established in 1995 for McLean County mapping purposes by Aero-metric Engineers, Inc., Sheboygan, WI.) 530.14 feet; thence north  $04^{\circ}-20'-47''$  east 783.75 feet; thence north  $89^{\circ}-13'-39''$  west 1,109.84 to the Point of Terminus.

**Wind Turbine No. A-19-4-3**

A strip of land 600 feet-wide being in the Southeast Quarter of Section 19, Township 23 North, Range 5 East of the Third Principal Meridian, in McLean County, Illinois, and lying 300 feet on each side of the following described Centerline. Commencing at the Northwest Corner of the Southwest Quarter of said Southeast Quarter, thence east 953 feet along the North Line of the Southwest Quarter of said Southeast Quarter to the Point of Beginning of said Centerline. From said Point of Beginning, thence south  $00^{\circ}-03'-14''$  east (bearings derived from Local Control Monumentation established in 1995 for McLean County mapping purposes by Aero-metric Engineers, Inc., Sheboygan, WI.) 828.22 feet to the Point of Terminus.

**Wind Turbine No. A-20-4-1**

A strip of land 600 feet-wide being a part of the Southeast Quarter of Section 20, Township 23 North, Range 5 East of the Third Principal Meridian, McLean County, Illinois, and lying 300 feet on each side of the following described Centerline: Commencing at the Northwest Corner of said Southeast Quarter, thence south 337 feet along the West Line of said Southeast Quarter to the Point of Beginning of said Centerline. From said Point of Beginning, thence south  $88^{\circ}-54'-29''$  east (bearings derived from Local Control Monumentation established in 1995 for McLean County mapping purposes by Aero-metric Engineers, Inc., Sheboygan, WI.) 818.45 feet to the Point of Terminus.

**Wind Turbine No. A-20-4-2**

A strip of land 600 feet-wide being a part of the Southeast Quarter of Section 20, Township 23 North, Range 5 East of the Third Principal Meridian, McLean County, Illinois, and lying 300 feet on each side of the following described Centerline: Commencing at the Northwest Corner of the Southwest Quarter of said Southeast Quarter, thence south  $86^{\circ}-51'-28''$  east (bearings derived from

Local Control Monumentation established in 1995 for McLean County mapping purposes by Aero-metric Engineers, Inc., Sheboygan, WI.) 195.35 feet to the Point of Beginning of said Centerline. From said Point of Beginning, thence north 87°-14'-01" east 1,119.59 feet to the Point of Terminus.

**Wind Turbine No. A-20-4-3**

A strip of land 600 feet-wide being a part of the Southeast Quarter of Section 20, Township 23 North, Range 5 East of the Third Principal Meridian, McLean County, Illinois, and lying 300 feet on each side of the following described Centerline: Commencing at the Southwest Corner of said Southeast Quarter, thence east 1,020 feet along the South Line of said Southeast Quarter to the Point of Beginning of said Centerline. From said Point of Beginning, thence north 00°-39'-58" west (bearings derived from Local Control Monumentation established in 1995 for McLean County mapping purposes by Aero-metric Engineers, Inc., Sheboygan, WI.) 592.29 feet to the Point of Terminus.

**Wind Turbine Nos. A-21-1-1 & 2**

All that portion of a strip of land 600 feet-wide lying within the Northwest Quarter of Section 21, Township 23 North, Range 5 East of the Third Principal Meridian, McLean County, Illinois, and lying 300 feet on each side of the following described Centerline. Commencing at the Northwest Corner of said Section 21, thence east 94 feet along the North Line of said Northwest Quarter to the Point of Beginning of said Centerline. From said Point of Beginning, thence south 00°-07'-02" west (bearings derived from Local Control Monumentation established in 1995 for McLean County mapping purposes by Aero-metric Engineers, Inc., Sheboygan, WI.) 1,969.08 feet; thence south 89°-47'-41" east 332.20 feet; thence south 65°-42'-26" east 1,391.69 feet to the Point of Terminus.

**Wind Turbine Nos. A-21-4-1 and A-21-3-1**

All that portion of a strip of land 600 feet-wide lying within the South Half of Section 21, Township 23 North, Range 5 East of the Third Principal Meridian, McLean County, Illinois, and lying 300 feet on each side of the following described Centerlines:

(A-21-3-1)

Centerline No. 1: Commencing at the Southwest Corner of said Section 21, thence east 2,664 feet along the South Line of said Section 21 to the Point of Beginning of said Centerline No. 1. From said Point of Beginning, thence north 00°-33'-15" west (bearings derived from Local Control Monumentation established in 1995 for McLean County mapping purposes by Aero-metric Engineers, Inc., Sheboygan, WI.) 2,086.83 feet; thence north 01°-11'-36" east 453.47 feet; thence south 87°-43'-10" west 480.63 feet to the Point of Terminus.

(A-21-4-1)

Centerline No. 2: Commencing at the Southwest Corner of said Section 21, thence east 2,664 feet along the South Line of said Section 21; thence north 00°-33'-15" west (bearings derived from Local Control Monumentation established in



1995 for McLean County mapping purposes by Aero-metric Engineers, Inc., Sheboygan, WI.) 2,086.83 feet to the Point of Beginning of said Centerline No. 2. From said Point of Beginning, thence south 89°-48'-04" east 1,061.17 feet; feet to the Point of Terminus.

**Wind Turbine No. A-21-4-2**

A strip of land 600 feet-wide being a part of the Southeast Quarter of Section 21, Township 23 North, Range 5 East of the Third Principal Meridian, McLean County, Illinois, and lying 300 feet on each side of the following described Centerline: Commencing at the Southeast Corner of said Southeast Quarter, thence north 1,729 feet along the East Line of said Southeast Quarter to the Point of Beginning of said Centerline. From said Point of Beginning, thence north 89°-48'-20" west (bearings derived from Local Control Monumentation established in 1995 for McLean County mapping purposes by Aero-metric Engineers, Inc., Sheboygan, WI.) 1,191.69 feet to the Point of Terminus.

**Wind Turbine No. A-21-4-3**

A strip of land 600 feet-wide being a part of the Southeast Quarter of Section 21, Township 23 North, Range 5 East of the Third Principal Meridian, McLean County, Illinois, and lying 300 feet on each side of the following described Centerline: Commencing at the Southeast Corner of said Southeast Quarter, thence north 604 feet along the East Line of said Southeast Quarter to the Point of Beginning of said Centerline. From said Point of Beginning, thence north 89°-48'-22" west (bearings derived from Local Control Monumentation established in 1995 for McLean County mapping purposes by Aero-metric Engineers, Inc., Sheboygan, WI.) 835.62 feet to the Point of Terminus.

**Wind Turbine Nos. A-22-1-1**

All that portion of a strip of land 600 feet-wide lying within the Southeast Quarter of the Northwest Quarter and the East Half of the Northeast Quarter of the Northwest Quarter of Section 22, Township 23 North, Range 5 East of the Third Principal Meridian, in McLean County, Illinois, and lying 300 feet on each side of the following described Centerline. Commencing at the Northeast Corner of said Northwest Quarter, thence west 655 feet along the North Line of the Northwest Quarter to the Point of Beginning of said Centerline. From said Point of Beginning, thence south 00°-05'-33" east (bearings derived from Local Control Monumentation established in 1995 for McLean County mapping purposes by Aero-metric Engineers, Inc., Sheboygan, WI.) 1,748.60 feet; thence north 89°-21'-00" west 677 feet, more or less, to the West Line of the Southeast Quarter of said Northwest Quarter and the Point of Terminus.

**Wind Turbine Nos. A-22-1-2, A-22-2-1 and A-22-4-1**

A strip of land 600 feet-wide being a part of Section 22, Township 23 North, Range 5 East of the Third Principal Meridian, McLean County, Illinois, and lying 300 feet on each side of the following described Centerlines:

(A-22-4-1)

Centerline No. 1: Commencing at the Northeast Corner of said Section 22, thence west 2,659 feet along the North Line of said Section 22 to the Point of Beginning of said Centerline No. 1. From said Point of Beginning, thence south  $00^{\circ}-11'-14''$  west (bearings derived from Local Control Monumentation established in 1995 for McLean County mapping purposes by Aero-metric Engineers, Inc., Sheboygan, WI.) 507.80 feet; thence south  $00^{\circ}-24'-35''$  west 2,024.67 feet; thence south  $00^{\circ}-47'-23''$  east 461.28 feet; thence south  $89^{\circ}-48'-49''$  east 1,019.72 feet to the Point of Terminus.

(A-22-2-1)

Centerline No. 2: Commencing at the Northeast Corner of said Section 22, thence west 2,659 feet along the North Line of said Section 22; thence south  $00^{\circ}-11'-14''$  west (bearings derived from Local Control Monumentation established in 1995 for McLean County mapping purposes by Aero-metric Engineers, Inc., Sheboygan, WI.) 507.80 feet to the Point of Beginning of said Centerline No. 2. From said Point of Beginning, thence south  $89^{\circ}-48'-49''$  east 1,004.08 feet to the Point of Terminus, except any portion of the 600 foot-wide strip described along said Centerline No. 1.

(A-22-1-2)

Centerline No. 3: Commencing at the Northeast Corner of said Section 22, thence west 2,659 feet along the North Line of said Section 22; thence south  $00^{\circ}-11'-14''$  west (bearings derived from Local Control Monumentation established in 1995 for McLean County mapping purposes by Aero-metric Engineers, Inc., Sheboygan, WI.) 507.80 feet; thence south  $00^{\circ}-24'-35''$  west 2,024.67 feet to the Point of Beginning of said Centerline No. 3. From said Point of Beginning, thence north  $89^{\circ}-48'-45''$  west 545.53 feet to the Point of Terminus, except any portion of the 600 foot-wide strip described along said Centerline No. 1.

**Wind Turbine No. A-22-3-1**

The West 928 feet of the South 537 feet of the North Half of the Southwest Quarter of Section 22, Township 23 North, Range 5 East of the Third Principal Meridian, McLean County, Illinois.

**Wind Turbine No. A-25-2-1 & 2**

A strip of land 600 feet-wide being a part of the Northeast Quarter of Section 25, Township 23 North, Range 5 East of the Third Principal Meridian, McLean County, Illinois, and lying 300 feet on each side of the following described Centerline: Commencing at the Northwest Corner of said Northeast Quarter, thence east 394 feet along the North Line of said Northeast Quarter to the Point of Beginning of said Centerline. From said Point of Beginning, thence south  $00^{\circ}-45'-43''$  west (bearings derived from Local Control Monumentation established in 1995 for McLean County mapping purposes by Aero-metric Engineers, Inc., Sheboygan, WI.) 510.02 feet; thence south  $35^{\circ}-08'-28''$  east 1,372.79 feet to the Point of Terminus.

**Wind Turbine Nos. A-25-2-3, A-25-4-2 and C-30-3-1**

A strip of land 600 feet-wide lying 300 feet on each side of the following described Centerlines:

(A-25-2-3)

Centerline No. 1 being a part of the Northeast Quarter and a part of the Southeast Quarter of Section 25, Township 23 North, Range 5 East of the Third Principal Meridian, McLean County, Illinois. Commencing at the Southeast Corner of said Northeast Quarter, thence north 44 feet along the East Line of said Northeast Quarter to the Point of Beginning of said Centerline No. 1. From said Point of Beginning, thence north  $86^{\circ}-32'-04''$  west (bearings derived from Local Control Monumentation established in 1995 for McLean County mapping purposes by Aero-metric Engineers, Inc., Sheboygan, WI.) 177.28 feet; thence north  $86^{\circ}-49'-22''$  west 644.40 feet; thence north  $00^{\circ}-08'-30''$  west 836.71 feet to the Point of Terminus.

(A-25-4-2)

Centerline No. 2 being a part of the Northeast Quarter and a part of the Southeast Quarter of Section 25, Township 23 North, Range 5 East of the Third Principal Meridian and a part of the Southwest Quarter of Section 30, Township 23 North, Range 6 East of the Third Principal Meridian, all in McLean County, Illinois. Commencing at the Southeast Corner of said Northeast Quarter, thence north 44 feet along the East Line of said Northeast Quarter; thence north  $86^{\circ}-32'-04''$  west (bearings derived from Local Control Monumentation established in 1995 for McLean County mapping purposes by Aero-metric Engineers, Inc., Sheboygan, WI.) 177.28 feet to the Point of Beginning of said Centerline No. 2. From said Point of Beginning, thence south  $07^{\circ}-00'-43''$  east 528.48 feet to the Point of Terminus, except any portion of the 600 foot-wide strip described along said Centerline No. 1.

(C-30-3-1)

Centerline No. 3 being a part of the Southwest Quarter and a part of the Northwest Quarter of Section 30, Township 23 North, Range 6 East of the Third Principal Meridian, McLean County, Illinois. Commencing at the Southeast Corner of the Northeast Quarter of Section 25, Township 23 North, Range 5 East of the Third Principal Meridian, McLean County, Illinois, thence north 44 feet along the East Line of said Northeast Quarter to the Point of Beginning of said Centerline No. 3. From said Point of Beginning, thence south  $86^{\circ}-32'-04''$  east (bearings derived from Local Control Monumentation established in 1995 for McLean County mapping purposes by Aero-metric Engineers, Inc., Sheboygan, WI.) 354.29 feet to the Point of Terminus, except any portion of the 600 foot-wide strip described along said Centerline No. 1.

**Wind Turbine Nos. A-25-3-1 & 2 and A-25-4-1**

A strip of land 600 feet-wide lying 300 feet on each side of the following described Centerlines:

(A-25-3-1 & 2)

Centerline No. 1 being all that part of said strip lying in the East Half of the Northwest Quarter, a part of the East Half of the Southwest Quarter and a part of the Southeast Quarter of Section 25, Township 23 North, Range 5 East of the Third Principal Meridian, McLean County, Illinois. Commencing at the Southeast Corner of said Southeast Quarter, thence west 2,643 feet along the South Line of said Southeast Quarter to the Point of Beginning of said Centerline No. 1. From said Point of Beginning, thence north  $00^{\circ}-27'-14''$  east (bearings derived from Local Control Monumentation established in 1995 for McLean County mapping purposes by Aero-metric Engineers, Inc., Sheboygan, WI.) 1,044.99 feet; thence north  $02^{\circ}-05'-26''$  west 797.97 feet; thence north  $88^{\circ}-28'-03''$  west 327.01 feet; thence north  $55^{\circ}-54'-14''$  west 1,211 feet, more or less, to the West Line of the East Half of said Southwest Quarter and the Point of Terminus.

(A-25-4-1)

Centerline No. 2 being a part of the Southeast Quarter of Section 25, Township 23 North, Range 5 East of the Third Principal Meridian, in McLean County, Illinois. Commencing at the Southeast Corner of said Southeast Quarter, thence west 2,643 feet along the South Line of said Southeast Quarter, thence north  $00^{\circ}-27'-14''$  east (bearings derived from Local Control Monumentation established in 1995 for McLean County mapping purposes by Aero-metric Engineers, Inc., Sheboygan, WI.) 1,044.99 feet to the Point of Beginning of said Centerline No. 2. From said Point of Beginning, thence south  $89^{\circ}-50'-17''$  east 655.87 feet to the Point of Terminus, except any portion of the 600 foot-wide strip described along said Centerline No. 1.

**Wind Turbine Nos. A-29-1-1 & 2**

(A-29-1-1)

All that portion of a strip of land 600 feet-wide lying 300 feet on each side of the following described Centerline No. 1 lying within the North Half of Section 29, Township 23 North, Range 5 East of the Third Principal Meridian, McLean County, Illinois. Said Centerline being more particularly described as follows: Commencing at the Northeast Corner of said Section 29, thence west 2,434 feet along the North Line of said Section 29 to the Point of Beginning of said Centerline No. 1. From said Point of Beginning, thence south  $01^{\circ}-05'-37''$  west (bearings derived from Local Control Monumentation established in 1995 for McLean County mapping purposes by Aero-metric Engineers, Inc., Sheboygan, WI.) 47.32 feet; thence north  $88^{\circ}-54'-23''$  west 1,341.50 feet; thence north  $89^{\circ}-40'-32''$  west 1,318.90 feet; thence south  $04^{\circ}-24'-23''$  east 435.24 feet to the Point of Terminus.

(A-29-1-2)

A strip of land 600 feet-wide lying 300 feet on each side of the following described Centerline No. 2 in the Northwest Quarter of Section 29, Township 23 North, Range 5 East of the Third Principal Meridian, McLean County, Illinois. Said Centerline being more particularly described as follows: Commencing at the Northeast Corner of said Section 29, thence west 2,434 feet along the North Line of said Section 29; thence south  $01^{\circ}-05'-37''$  west (bearings derived from Local Control Monumentation established in 1995 for McLean County mapping purposes by Aero-metric Engineers, Inc., Sheboygan, WI.) 47.32 feet; thence

north 88°-54'-23" west 1,341.50 feet to the Point of Beginning of said Centerline No. 2. From said Point of Beginning, thence south 00°-20'-31" east 909.18 feet to the Point of Terminus, except any portion of the 600 foot-wide strip described along said Centerline No. 1.

**Wind Turbine No. A-29-2-1**

The East 531 feet of the North 2,024 feet of the Northeast Quarter of Section 29, Township 23 North, Range 5 East of the Third Principal Meridian, McLean County, Illinois.

**Wind Turbine Nos. A-29-3-1 & 2 and A-29-4-1, 2 & 3**

A strip of land 600 feet-wide being a part of the Southwest Quarter and a part of the Southeast Quarter of Section 29, Township 23 North, Range 5 East of the Third Principal Meridian, McLean County, Illinois, and lying 300 feet on each side of the following described Centerline: Commencing at the Northwest Corner of said Southwest Quarter, thence south 552 feet along the West Line of said Southwest Quarter to the Point of Beginning of said Centerline. From said Point of Beginning, thence north 85°-14'-24" east (bearings derived from Local Control Monumentation established in 1995 for McLean County mapping purposes by Aero-metric Engineers, Inc., Sheboygan, WI.) 475.39 feet; thence south 75°-28'-23" east 1,328.20 feet; thence north 84°-41'-16" east 1,177.34 feet; thence south 71°-16'-15" east 1,095.22 feet; thence south 72°-59'-42" east 1,380.52 feet to the Point of Terminus.

**Wind Turbine No. A-30-2-1**

A part of the Northeast Quarter and a part of the Northwest Quarter of Section 30, Township 23 North, Range 5 East of the Third Principal Meridian, McLean County, Illinois, being a strip of land 600 feet-wide lying 300 feet on each side of the following described Centerline: Commencing at the Southwest Corner of said Northeast Quarter, thence east 142 feet along the South Line of said Northeast Quarter to the Point of Beginning of said Centerline. From said Point of Beginning, thence north 00°-10'-59" east (bearings derived from Local Control Monumentation established in 1995 for McLean County mapping purposes by Aero-metric Engineers, Inc., Sheboygan, WI.) 1,138.60 feet to the Point of Terminus.

**Wind Turbine No. A-30-1-1**

A part of the Northwest Quarter of Section 30, Township 23 North, Range 5 East of the Third Principal Meridian, McLean County, Illinois, being a strip of land 600 feet-wide lying 300 feet on each side of the following described Centerline: Commencing at the Southeast Corner of said Northwest Quarter, thence west 878 feet along the South Line of said Northwest Quarter to the Point of Beginning of said Centerline. From said Point of Beginning, thence north 00°-10'-59" east (bearings derived from Local Control Monumentation established in 1995 for McLean County mapping purposes by Aero-metric Engineers, Inc., Sheboygan, WI.) 1,313.85 feet to the Point of Terminus.

**Wind Turbine No. A-30-2-2**

A strip of land 600 feet-wide being a part of the Northeast Quarter of Section 30, Township 23 North, Range 5 East of the Third Principal Meridian, McLean County, Illinois, and lying 300 feet on each side of the following described Centerline: Commencing at the Southwest Corner of said Northeast Quarter, thence east 1,355 feet along the South Line of said Northeast Quarter to the Point of Beginning of said Centerline. From said Point of Beginning, thence north 00°-12'-19" east (bearings derived from Local Control Monumentation established in 1995 for McLean County mapping purposes by Aero-metric Engineers, Inc., Sheboygan, WI.) 534.23 feet; thence north 89°-32'-12" west 463.24 feet to the Point of Terminus, except therefrom, any portion of said strip of land lying within the East Half of said Northeast Quarter.

**Wind Turbine No. A-30-2-3**

The East 455 feet of the South 827 feet of the Northeast Quarter of Section 30, Township 23 North, Range 5 East of the Third Principal Meridian, McLean County, Illinois.

**Wind Turbine No. A-30-2-4**

The West 350 feet of the East Half of the Northeast Quarter of Section 30, Township 23 North, Range 5 East of the Third Principal Meridian, McLean County, Illinois.

**Wind Turbine No. A-30-3-1**

A strip of land 600 feet-wide being a part of the Southwest Quarter of Section 30, Township 23 North, Range 5 East of the Third Principal Meridian, McLean County, Illinois, and lying 300 feet on each side of the following described Centerline: Commencing at the Northwest Corner of said Southwest Quarter, thence south 538 feet along the West Line of said Southwest Quarter to the Point of Beginning of said Centerline. From said Point of Beginning, thence north 89°-43'-03" east (bearings derived from Local Control Monumentation established in 1995 for McLean County mapping purposes by Aero-metric Engineers, Inc., Sheboygan, WI.) 780.12 feet to the Point of Terminus.

**Wind Turbine Nos. A-31-3-1, 2 & 3**

A strip of land 600 feet-wide being a part of the Southwest Quarter of Section 31, Township 23 North, Range 5 East of the Third Principal Meridian, McLean County, Illinois, and lying 300 feet on each side of the following described Centerline: Commencing at the Northwest Corner of said Southwest Quarter, thence south 562 feet along the West Line of said Southwest Quarter to the Point of Beginning of said Centerline. From said Point of Beginning, thence south 89°-46'-28" east (bearings derived from Local Control Monumentation established in 1995 for McLean County mapping purposes by Aero-metric Engineers, Inc., Sheboygan, WI.) 684.21 feet; thence south 48°-49'-05" east 1,049.51 feet; thence south 26°-04'-47" east 1,431.07 feet to the Point of Terminus.

**Wind Turbine Nos. A-32-1-1 & 2**

A strip of land 600 feet-wide being a part of the Northwest Quarter of Section 32, Township 23 North, Range 5 East of the Third Principal Meridian, McLean County, Illinois, and lying 300 feet on each side of the following described Centerlines:

(A-32-1-1)

Centerline No. 1: Commencing at the Northeast Corner of said Northwest Quarter, thence west 1,331 feet along the North Line of said Northwest Quarter to the Point of Beginning of said Centerline No. 1. From said Point of Beginning, thence south 00°-05'-48" west (bearings derived from Local Control Monumentation established in 1995 for McLean County mapping purposes by Aero-metric Engineers, Inc., Sheboygan, WI.) 1,169.80 feet; thence north 89°-31'-36" west 1,152.55 feet to the Point of Terminus.

A-32-1-2)

Centerline No. 2: Commencing at the Northeast Corner of said Northwest Quarter, thence west 1,331 feet along the North Line of said Northwest Quarter, thence south 00°-05'-48" west (bearings derived from Local Control Monumentation established in 1995 for McLean County mapping purposes by Aero-metric Engineers, Inc., Sheboygan, WI.) 459.21 feet to the Point of Beginning of said Centerline No. 2. From said Point of Beginning, thence south 89°-31'-35" east 577.92 feet to the Point of Terminus, except any portion of the 600 foot-wide strip described along said Centerline No. 1.

**Wind Turbine No. A-32-2-1**

A strip of land 600 feet-wide being a part of the Northeast Quarter of Section 32, Township 23 North, Range 5 East of the Third Principal Meridian, McLean County, Illinois, and lying 300 feet on each side of the following described Centerline: Commencing at the Northeast Corner of said Northeast Quarter, thence west 2,504 feet along the North Line of said Northeast Quarter to the Point of Beginning of said Centerline. From said Point of Beginning, thence south 00°-12'-25" east (bearings derived from Local Control Monumentation established in 1995 for McLean County mapping purposes by Aero-metric Engineers, Inc., Sheboygan, WI.) 1,035.43 feet to the Point of Terminus.

**Wind Turbine Nos. A-32-2-2 & 3**

A strip of land 600 feet-wide being a part of the Northeast Quarter of Section 32, Township 23 North, Range 5 East of the Third Principal Meridian, McLean County, Illinois, and lying 300 feet on each side of the following described Centerlines:

(A-32-2-3)

Centerline No. 1: Commencing at the Northeast Corner of said Northeast Quarter, thence west 917 feet along the North Line of said Northeast Quarter to the Point of Beginning of said Centerline No. 1. From said Point of Beginning, thence south 00°-25'-12" west (bearings derived from Local Control

Monumentation established in 1995 for McLean County mapping purposes by Aero-metric Engineers, Inc., Sheboygan, WI.) 1,101.84 feet; thence south 01°-11'-58" west 639.49 feet; thence south 88°-32'-36" east 658.52 feet to the Point of Terminus.

(A-32-2-2)

Centerline No. 2: Commencing at the Northeast Corner of said Northeast Quarter, thence west 917 feet along the North Line of said Northeast Quarter; thence south 00°-25'-12" west (bearings derived from Local Control Monumentation established in 1995 for McLean County mapping purposes by Aero-metric Engineers, Inc., Sheboygan, WI.) 1,101.84 feet to the Point of Beginning of said Centerline No. 2. From said Point of Beginning, thence south 88°-48'-02" west 866.57 feet to the Point of Terminus, except any portion of the 600 foot-wide strip described along said Centerline No. 1.

(Access Road)

Commencing at the Northeast Corner of said Northeast Quarter, thence west 917 feet along the North Line of said Northeast Quarter; thence south 00°-25'-12" west (bearings derived from Local Control Monumentation established in 1995 for McLean County mapping purposes by Aero-metric Engineers, Inc., Sheboygan, WI.) 1,101.84 feet to the Point of Beginning of said Access Road. From said Point of Beginning, thence south 85°-26'-18" east 929 feet, more or less to the East Line of said Northeast Quarter and the Point of Terminus, except any portion of the 600 foot-wide strip described along said Centerline No. 1.

**Wind Turbine Nos. A-33-1-1 & 2**

A strip of land 600 feet-wide being a part of the Northwest Quarter of Section 33, Township 23 North, Range 5 East of the Third Principal Meridian, McLean County, Illinois, and lying 300 feet on each side of the following described Centerlines:

(A-33-1-1)

Centerline No. 1: Commencing at the Southwest Corner of said Northwest Quarter, thence east 1,330 feet along the South Line of said Northwest Quarter to the Point of Beginning of said Centerline No. 1. From said Point of Beginning, thence north 00°-01'-37" west (bearings derived from Local Control Monumentation established in 1995 for McLean County mapping purposes by Aero-metric Engineers, Inc., Sheboygan, WI.) 1,157.77 feet; thence south 89°-18'-43" west 531.50 feet; thence north 00°-49'-24" west 1,507 feet, more or less, to the North Line of said Northwest Quarter and the Point of Terminus.

(A-33-1-2)

Centerline No. 2: Commencing at the Southwest Corner of said Northwest Quarter, thence east 1,330 feet along the South Line of said Northwest Quarter; thence north 00°-01'-37" west (bearings derived from Local Control Monumentation established in 1995 for McLean County mapping purposes by Aero-metric Engineers, Inc., Sheboygan, WI.) 1,157.77 feet to the Point of



Beginning of said Centerline No. 2. From said Point of Beginning, thence north 89°-18'-43" east 774.37 feet to the Point of Terminus, except any portion of the 600 foot-wide strip described along said Centerline No. 1.

(Access Road)

Commencing at the Southwest Corner of said Northwest Quarter, thence east 1,330 feet along the South Line of said Northwest Quarter; thence north 00°-01'-37" west (bearings derived from Local Control Monumentation established in 1995 for McLean County mapping purposes by Aero-metric Engineers, Inc., Sheboygan, WI.) 1,157.77 feet; thence south 89°-18'-43" west 531.50 feet; thence north 00°-49'-24" west 281.46 feet to the Point of Beginning of said Access Road. From said Point of Beginning, thence north 85°-26'-18" west 798 feet, more or less, to the West Line of said Northwest Quarter and the Point of Terminus, except any portion of the 600 foot-wide strip described along said Centerlines.

**Wind Turbine Nos. A-33-2-1, 2 & 3**

A strip of land 600 feet-wide lying 300 feet on each side of the following described Centerlines:

(A-33-2-1 & 2)

Centerline No. 1 being a part of the Northeast Quarter and a part of the Northwest Quarter of Section 33, Township 23 North, Range 5 East of the Third Principal Meridian, McLean County, Illinois. Commencing at the Northeast Corner of said Northeast Quarter, thence south 1,404 feet along the East Line of said Northeast Quarter to the Point of Beginning of said Centerline No. 1. From said Point of Beginning, thence north 89°-56'-43" west (bearings derived from Local Control Monumentation established in 1995 for McLean County mapping purposes by Aero-metric Engineers, Inc., Sheboygan, WI.) 417.19 feet; thence north 86°-12'-04" west 995.00 feet; thence north 88°-29'-48" west 1,329.21 feet to the Point of Terminus.

(A-33-2-3)

Centerline No. 2 being a part of the Northeast Quarter of Section 33, Township 23 North, Range 5 East of the Third Principal Meridian, McLean County, Illinois. Commencing at the Northeast Corner of said Northeast Quarter, thence south 1,404 feet along the East Line of said Northeast Quarter; thence north 89°-56'-43" west (bearings derived from Local Control Monumentation established in 1995 for McLean County mapping purposes by Aero-metric Engineers, Inc., Sheboygan, WI.) 417.19 feet; thence north 86°-12'-04" west 995.00 feet to the Point of Beginning of said Centerline No. 2. From said Point of Beginning, thence north 00°-03'-02" east 651.77 feet to the Point of Terminus, except any portion of the 600 foot-wide strip described along said Centerline No. 1.

**Wind Turbine Nos. A-33-3-1, 2 & 3 and A-32-4-1**

A strip of land 600 feet-wide lying 300 feet on each side of the following described Centerlines:

(A-33-3-1 & 2; A-32-4-1)

Centerline No. 1 being a part of the Southwest Quarter of Section 33 and a part of the Southeast Quarter of Section 32, all in Township 23 North, Range 5 East of the Third Principal Meridian, McLean County, Illinois. Commencing at the Northwest Corner of said Southwest Quarter, thence east 1,260 feet along the North Line of said Southwest Quarter to the Point of Beginning of said Centerline No. 1. From said Point of Beginning, thence south  $00^{\circ}-23'-10''$  east (bearings derived from Local Control Monumentation established in 1995 for McLean County mapping purposes by Aero-metric Engineers, Inc., Sheboygan, WI.) 1,485.50 feet; thence south  $63^{\circ}-52'-32''$  west 1,357.15 feet; thence north  $67^{\circ}-59'-19''$  west 1,331.21 feet to the Point of Terminus.

(A-33-3-3)

Centerline No. 2 being a part of the Southwest Quarter of Section 33, Township 23 North, Range 5 East of the Third Principal Meridian, McLean County, Illinois. Commencing at the Northwest Corner of said Southwest Quarter, thence east 1,260 feet along the North Line of said Southwest Quarter; thence south  $00^{\circ}-23'-10''$  east (bearings derived from Local Control Monumentation established in 1995 for McLean County mapping purposes by Aero-metric Engineers, Inc., Sheboygan, WI.) 1,485.50 feet to the Point of Beginning of said Centerline No. 2. From said Point of Beginning, thence south  $52^{\circ}-13'-43''$  east 1,453.87 feet to the Point of Terminus, except any portion of the 600 foot-wide strip described along said Centerline No. 1.

**Wind Turbine No. A-34-1-1**

A strip of land 600 feet-wide being a part of the Northwest Quarter of Section 34, Township 23 North, Range 5 East of the Third Principal Meridian, McLean County, Illinois, and lying 300 feet on each side of the following described Centerline: Commencing at the Southwest Corner of said Northwest Quarter, thence north 821 feet along the West Line of said Northwest Quarter to the Point of Beginning of said Centerline. From said Point of Beginning, thence south  $89^{\circ}-48'-26''$  east (bearings derived from Local Control Monumentation established in 1995 for McLean County mapping purposes by Aero-metric Engineers, Inc., Sheboygan, WI.) 792.67 feet to the Point of Terminus.

**Wind Turbine No. A-34-1-2**

A strip of land 600 feet-wide being a part of the Northwest Quarter of Section 34, Township 23 North, Range 5 East of the Third Principal Meridian, McLean County, Illinois, and lying 300 feet on each side of the following described Centerline. Commencing at the Southwest Corner of said Northwest Quarter, thence east 1,546 feet along the South Line of said Northwest Quarter to the Point of Beginning of said Centerline. From said Point of Beginning, thence north  $00^{\circ}-08'-42''$  west (bearings derived from Local Control Monumentation established in 1995 for McLean County mapping purposes by Aero-metric Engineers, Inc., Sheboygan, WI.) 773.96 feet to the Point of Terminus.

**Wind Turbine No. A-34-2-1**

A strip of land 600 feet-wide being a part of the Northeast Quarter of Section 34, Township 23 North, Range 5 East of the Third Principal Meridian, McLean County, Illinois, and lying 300 feet on each side of the following described Centerline. Commencing at the Northeast Corner of said Northeast Quarter, thence south 439 feet along the East Line of said Northeast Quarter to the Point of Beginning of said Centerline. From said Point of Beginning, thence north 89°-01'-55" west (bearings derived from Local Control Monumentation established in 1995 for McLean County mapping purposes by Aero-metric Engineers, Inc., Sheboygan, WI.) 711.64 feet to the Point of Terminus.

**Wind Turbine No. A-34-2-2**

A strip of land 600 feet-wide being a part of the Northeast Quarter of Section 34, Township 23 North, Range 5 East of the Third Principal Meridian, McLean County, Illinois, and lying 300 feet on each side of the following described Centerline. Commencing at the Southeast Corner of said Northeast Quarter, thence west 794 feet along the South Line of said Northeast Quarter to the Point of Beginning of said Centerline. From said Point of Beginning, thence north 00°-44'-20" east (bearings derived from Local Control Monumentation established in 1995 for McLean County mapping purposes by Aero-metric Engineers, Inc., Sheboygan, WI.) 853.78 feet to the Point of Terminus.

**Wind Turbine Nos. A-35-1-1 & 2**

A strip of land 600 feet-wide being a part of the Northwest Quarter of Section 35, Township 23 North, Range 5 East of the Third Principal Meridian, McLean County, Illinois, and lying 300 feet on each side of the following described Centerline. Commencing at the Northwest Corner of said Northwest Quarter, thence east 764 feet along the North Line of said Northwest Quarter to the Point of Beginning of said Centerline. From said Point of Beginning, thence south 00°-11'-57" west (bearings derived from Local Control Monumentation established in 1995 for McLean County mapping purposes by Aero-metric Engineers, Inc., Sheboygan, WI.) 486.61 feet; thence south 77°-37'-19" east 1,335.74 feet to the Point of Terminus.

**Wind Turbine Nos. A-35-2-1 & 2**

A strip of land 600 feet-wide lying 300 feet on each side of the following described Centerlines:

(A-35-2-1)

Centerline No. 1 being a part of the Northwest Quarter and a part of the Northeast Quarter of Section 35, Township 23 North, Range 5 East of the Third Principal Meridian, McLean County, Illinois. Commencing at the Northeast Corner of said Northeast Quarter, thence west 1,776 feet along the North Line of said Northeast Quarter; thence south 00°-10'-22" west (bearings derived from Local Control Monumentation established in 1995 for McLean County mapping

purposes by Aero-metric Engineers, Inc., Sheboygan, WI.) 1,140.87 feet to the Point of Beginning of said Centerline No. 1. From said Point of Beginning, thence north 89°-49'-35" west 1,058.86 feet to the Point of Terminus.

(A-35-2-2)

Centerline No. 2 being a part of the Northeast Quarter of Section 35, Township 23 North, Range 5 East of the Third Principal Meridian, McLean County, Illinois. Commencing at the Northeast Corner of said Northeast Quarter, thence west 1,776 feet along the North Line of said Northeast Quarter to the Point of Beginning of said Centerline No. 2. From said Point of Beginning, thence south 00°-10'-22" west (bearings derived from Local Control Monumentation established in 1995 for McLean County mapping purposes by Aero-metric Engineers, Inc., Sheboygan, WI.) 1,555.18 feet; thence south 89°-49'-39" east 506.44 feet to the Point of Terminus, except any portion of the 600 foot-wide strip described along said Centerline No. 1.

Excepting from the above described strips A-35-2-1 & 2 any portion lying within PIN (Parcel Identification Number) 24-35-200-006 and 24-35-200-007 in said Northeast Quarter.

**Wind Turbine Nos. A-35-3-1 & 2**

A strip of land 600 feet-wide being a part of the Southwest Quarter of Section 35, Township 23 North, Range 5 East of the Third Principal Meridian, McLean County, Illinois, and lying 300 feet on each side of the following described Centerline: Commencing at the Southwest Corner of said Southwest Quarter, thence north 890 feet along the West Line of said Southwest Quarter to the Point of Beginning of said Centerline. From said Point of Beginning, thence south 89°-12'-00" east (bearings derived from Local Control Monumentation established in 1995 for McLean County mapping purposes by Aero-metric Engineers, Inc., Sheboygan, WI.) 1,414.30 feet; thence south 00°-09'-12" west 769.03 feet to the Point of Terminus.

**Wind Turbine Nos. A-35-4-1, 2 & 3**

A strip of land 600 feet-wide being a part of the Southwest Quarter and part of the Southeast Quarter of Section 35, Township 23 North, Range 5 East of the Third Principal Meridian, McLean County, Illinois, and lying 300 feet on each side of the following described Centerline: Commencing at the Southeast Corner of said Southeast Quarter, thence north 433 feet along the East Line of said Southeast Quarter to the Point of Beginning of said Centerline. From said Point of Beginning, thence north 89°-49'-49" west (bearings derived from Local Control Monumentation established in 1995 for McLean County mapping purposes by Aero-metric Engineers, Inc., Sheboygan, WI.) 867.94 feet; thence north 00°-04'-57" west 969.33 feet; thence south 86°-08'-02" west 444.13 feet; thence south 77°-27'-30" west 1,507.58 feet to the Point of Terminus.

**Wind Turbine Nos. A-36-1-1 & 2**

A strip of land 600 feet-wide being a part of the Northwest Quarter of Section 36, Township 23 North, Range 5 East of the Third Principal Meridian, McLean County, Illinois, and lying 300 feet on each side of the following described Centerline: Said Centerline Commencing at the Southwest Corner of said Northwest Quarter, thence east 2,329 feet along the South Line of said Northwest Quarter to the Point of Beginning of said Centerline. From said Point of Beginning, thence north 00°-21'-31" east (bearings derived from Local Control Monumentation established in 1995 for McLean County mapping purposes by Aero-metric Engineers, Inc., Sheboygan, WI.) 535.64 feet; thence north 61°-17'-13" west 1,363.20 feet to the Point of Terminus.

**Wind Turbine No. A-36-1-3**

A strip of land 600 feet-wide being a part of the Northwest Quarter of Section 36, Township 23 North, Range 5 East of the Third Principal Meridian, McLean County, Illinois, and lying 300 feet on each side of the following described Centerline: Commencing at the Northwest Corner of said Northwest Quarter, thence east 505 feet along the North Line of said Northwest Quarter to the Point of Beginning of said Centerline. From said Point of Beginning, thence south 00°-29'-57" east (bearings derived from Local Control Monumentation established in 1995 for McLean County mapping purposes by Aero-metric Engineers, Inc., Sheboygan, WI.) 850.52 feet to the Point of Terminus.

**Wind Turbine No. A-36-2-1**

A strip of land 600 feet-wide being a part of the Northwest Quarter and a part of the Northeast Quarter of Section 36, Township 23 North, Range 5 East of the Third Principal Meridian, McLean County, Illinois, and lying 300 feet on each side of the following described Centerline: Commencing at the Northeast Corner of said Northeast Quarter, thence west 2,507 feet along the North Line of said Northeast Quarter to the Point of Beginning of said Centerline. From said Point of Beginning, thence south 00°-01'-18" west (bearings derived from Local Control Monumentation established in 1995 for McLean County mapping purposes by Aero-metric Engineers, Inc., Sheboygan, WI.) 762.22 feet to the Point of Terminus.

### 3 Foot Wide Connecting Strips (Cheneys Grove- Area 1)

A strip of land 3 feet wide lying 1.5 feet on each side of the following described Centerlines in Sections 1 through 12, inclusive, in Township 23 North, Range 6 East of the Third Principal Meridian, and Sections 31 through 35, inclusive in Township 24 North, Range 6 East of the Third Principal Meridian, all being in McLean County, Illinois, more particularly described as follows:

#### Centerline No. C-1-A:

Beginning at the Southwest Corner of the North Half of the Southwest Quarter of said Section 10. From said Point of Beginning, thence north along the West Line of said Section 10 to the Northwest Corner thereof; thence west along the North Line of Section 9 to the Northwest Corner of the Northeast Quarter of said Section 9; thence south along the West Line of said Northeast Quarter and the West Line of the Southeast Quarter of said Section 9 to the Southwest Corner of the North Half of the Southeast Quarter of said Section 9; thence west along the South Line of the North Half of the Southwest Quarter of said Section 9 and the South Line of the North Half of the South Half of said Section 8 to the Southwest Corner of the North Half of the Southwest Quarter of said Section 8; thence north along the West Lines of said Sections 8 and 5 to the Northwest Corner of said Section 5; thence east along the North Lines of said Sections 5, 4 and 3 to the Northeast Corner of said Section 3; thence south along the East Line of said Section 3 to the Southeast Corner thereof; thence east along the South Line of said Section 2 to a point lying 50 feet east of the Southwest Corner of the East Half of the Southeast Quarter of said Section 2 and the Point of Terminus.

#### Centerline No. C-1-B:

Beginning at the Northwest Corner of said Section 2. From said Point of Beginning, thence east along the North Line of the Northwest Quarter of said Section 2 to the Northeast Corner of said Northwest Quarter and the Point of Terminus.

#### Centerline No. C-1-C:

Beginning at a point on the East Line of the Southeast Quarter of said Section 7 lying 1,901 feet south of the Northeast Corner thereof. From said Point of Beginning, thence north along said East Line to the Northeast Corner of the Southeast Quarter of said Southeast Quarter and the Point of Terminus.

#### Centerline No. C-1-D:

Beginning at the Northwest Corner of said Section 3. From said Point of Beginning, thence south along the West Line of said Section 3 to a point lying 732 feet south of the Northwest Corner of the Southwest Corner of said Section 3 and the Point of Terminus.

#### Centerline No. C-1-E:

Beginning at the Northeast Corner of the Northwest Quarter of said Section 4. From said Point of Beginning, thence south along the East Line of said Northwest Quarter to a point lying 604 feet north of the Southeast Corner of said Northwest Quarter and the Point of Terminus.

#### Centerline No. C-1-F:

Beginning at the Southwest Corner of said Section 6. From said Point of Beginning, thence east along the South Line of said Section 6 to the Southeast Corner thereof; thence east 2,000 feet along the South Line of Southwest Quarter of said Section 5 to the Point of Terminus.

**Centerline No. C-1-G:**

Beginning at the Northeast Corner of said Section 6. From said Point of Beginning, thence west along the North Line of said Section 6 to a point lying 1,416 feet east of the Northwest Corner thereof and the Point of Terminus.

**Centerline No. C-1-H:**

Beginning at the Southwest Corner of the North Half of the Southwest Quarter of said Section 9. From said Point of Beginning, thence north along the West Line of said Section 9 to the Northwest Corner of the South Half of the Northwest Quarter of said Section 9 and the Point of Terminus.

**3 Foot Wide Connecting Strips (Cheneys Grove- Area 2)**

A strip of land 3 feet wide lying 1.5 feet on each side of the following described Centerlines in Sections 29, 30, 31 and 32 in Township 23 North, Range 6 East of the Third Principal Meridian, and Sections 25 and 36 in Township 23 North, Range 5 East of the Third Principal Meridian, all being in McLean County, Illinois, more particularly described as follows:

**Centerline No. C-2-A:**

Beginning at a point on the West Line of the East Half of the Northwest Quarter of said Section 30 lying 1,320 feet south of the Northwest Corner thereof. From said Point of Beginning, thence south along said West Line to the Southwest Corner thereof; thence west along the South Line of the Northwest Quarter of said Section 30 to the Southwest Corner of said Northwest Quarter and the Point of Terminus.

**Centerline No. C-2-B:**

Beginning at the Southwest Corner of the Southwest Quarter of said Section 30. From said Point of Beginning, thence east along the South Lines of said Sections 30 and 29 to a point lying 2,338 feet east of the Southwest Corner of the Southeast Quarter of said Section 29 and the Point of Terminus.

**Centerline No. C-2-C:**

Beginning at a point on the South Line of the Southwest Quarter of said Section 29 at a north-south road running through said Southwest Quarter. From said Point of Beginning, thence north along the Centerline of said north-south road to a point lying 126 feet north of the North Line of said Southwest Quarter and the Point of Terminus.

**Centerline No. C-2-D:**

Beginning at the Northwest Corner of the Northwest Quarter of said Section 31. From said Point of Beginning, thence south 1,321 feet along the West Line of said Northwest Quarter to the Point of Terminus.

**Centerline No. C-2-E:**

Beginning at a point on the West Line of the Southwest Quarter of said Section 30 lying 1,313 feet north of the Southwest Corner thereof. From said Point of Beginning, thence south 88°-54'-44" east (bearings derived from Local Control Monumentation established in 1995 for McLean County mapping purposes by Aero-metric Engineers, Inc., Sheboygan, WI.) (bearings derived from Local Control Monumentation established in 1995 for McLean County mapping purposes by Aero-metric Engineers, Inc., Sheboygan, WI.) 260.78 feet to the Point of Terminus.

**Wind Turbine No. C-2-1-1**

A strip of land 600 feet-wide being a part of the Northwest Quarter of Section 2, Township 23 North, Range 6 East of the Third Principal Meridian, McLean County, Illinois, and lying 300 feet on each side of the following described Centerline: Commencing at the Northwest Corner of said Northwest Quarter, thence east 1,490 feet along the North Line of said Northwest Quarter to the Point of Beginning of said Centerline. From said Point of Beginning, thence south  $00^{\circ}-40'-48''$  west (bearings derived from Local Control Monumentation established in 1995 for McLean County mapping purposes by Aero-metric Engineers, Inc., Sheboygan, WI.) 890.77 feet to the Point of Terminus.

**Wind Turbine Nos. C-2-1-2 and C-2-2-1**

A strip of land 600 feet-wide being a part of the North Half of Section 2, Township 23 North, Range 6 East of the Third Principal Meridian, McLean County, Illinois, and lying 300 feet on each side of the following described Centerlines:

(C-2-2-1)

Centerline No. 1: Commencing at the Northeast Corner of said North Half, thence west 2,668 feet along the North Line of said North Half to the Point of Beginning of said Centerline No. 1. From said Point of Beginning, thence south  $00^{\circ}-35'-52''$  west (bearings derived from Local Control Monumentation established in 1995 for McLean County mapping purposes by Aero-metric Engineers, Inc., Sheboygan, WI.) 1,331.07 feet; thence south  $00^{\circ}-00'-20''$  east 578.47 feet; thence south  $86^{\circ}-24'-51''$  east 557.15 feet to the Point of Terminus.

(C-2-1-2)

Centerline No. 2: Commencing at the Northeast Corner of said North Half, thence west 2,668 feet along the North Line of said North Half; thence south  $00^{\circ}-35'-52''$  west (bearings derived from Local Control Monumentation established in 1995 for McLean County mapping purposes by Aero-metric Engineers, Inc., Sheboygan, WI.) 1,331.07 feet to the Point of Beginning of said Centerline No. 2. From said Point of Beginning, thence north  $89^{\circ}-53'-56''$  west 905.51 feet to the Point of Terminus, except any portion of the 600 foot-wide strip described along said Centerline No. 1.

**Wind Turbine No. C-2-3-1**

A strip of land 600 feet-wide being a part of the Southwest Quarter of Section 2, Township 23 North, Range 6 East of the Third Principal Meridian, McLean County, Illinois, and lying 300 feet on each side of the following described Centerline: Commencing at the Southwest Corner of said Southwest Quarter, thence east 1,979 feet along the South Line of said Southwest Quarter to the Point of Beginning of said Centerline. From said Point of Beginning, thence north  $01^{\circ}-00'-28''$  west (bearings derived from Local Control Monumentation established in 1995 for McLean County mapping purposes by Aero-metric Engineers, Inc., Sheboygan, WI.) 1,856.76 feet to the Point of Terminus.



**Wind Turbine No. C-2-4-1**

All that portion of a strip of land 600 feet-wide lying within the East Half of the Southeast Quarter of Section 2, Township 23 North, Range 6 East of the Third Principal Meridian, McLean County, Illinois, and lying 300 feet on each side of the following described Centerline: Commencing at the Northeast Corner of said Southeast Quarter, thence south 777 feet along the East Line of said Southeast Quarter to the Point of Beginning of said Centerline. From said Point of Beginning, thence south 89°-53'-48" west (bearings derived from Local Control Monumentation established in 1995 for McLean County mapping purposes by Aero-metric Engineers, Inc., Sheboygan, WI.) 1,344 feet, more or less, to the West Line of said East Half and the Point of Terminus. Also, the West 50 Feet of the East Half of said Southeast Quarter lying south of said strip.

**Wind Turbine Nos. C-3-1-1 & 2 and C-3-2-1 & 2**

A strip of land 600 feet-wide being a part of the North Half of Section 3, Township 23 North, Range 6 East of the Third Principal Meridian, McLean County, Illinois, and lying 300 feet on each side of the following described Centerline: Commencing at the Southwest Corner of said North Half, thence north 1,926 feet along the West Line of said North Half to the Point of Beginning of said Centerline. From said Point of Beginning, thence north 88°-16'-38" east (bearings derived from Local Control Monumentation established in 1995 for McLean County mapping purposes by Aero-metric Engineers, Inc., Sheboygan, WI.) 491.14 feet; thence south 73°-52'-55" east 1,077.59 feet; thence south 82°-13'-08" east 1,171.84 feet; thence south 69°-03'-50" east 1,436.63 feet to the Point of Terminus.

**Wind Turbine Nos. C-3-3-1 & 2**

A strip of land 600 feet-wide being a part of the Southwest Quarter of Section 3, Township 23 North, Range 6 East of the Third Principal Meridian, McLean County, Illinois, and lying 300 feet on each side of the following described Centerline: Commencing at the Northwest Corner of said Southwest Quarter, thence south 732 feet along the West Line of said Southwest Quarter to the Point of Beginning of said Centerline. From said Point of Beginning, thence south 89°-52'-55" east (bearings derived from Local Control Monumentation established in 1995 for McLean County mapping purposes by Aero-metric Engineers, Inc., Sheboygan, WI.) 677.02 feet; thence south 72°-30'-01" east 1,451.25 feet to the Point of Terminus, except therefrom, any portion lying within the South Half of said Southwest Quarter.

**Wind Turbine Nos. C-3-4-1 & 2**

A strip of land 600 feet-wide being a part of the Southeast Quarter of Section 3, Township 23 North, Range 6 East of the Third Principal Meridian, McLean County, Illinois, and lying 300 feet on each side of the following described Centerline: Commencing at the Southeast Corner of said Southeast Quarter, thence north 1,312 feet along the East Line of said Southeast Quarter to the Point of Beginning of said Centerline. From said Point of Beginning, thence north

89°-04'-33" west (bearings derived from Local Control Monumentation established in 1995 for McLean County mapping purposes by Aero-metric Engineers, Inc., Sheboygan, WI.) 1,405.22 feet; thence north 00°-07'-10" east 706.49 feet to the Point of Terminus.

**Wind Turbine Nos. C-4-1-1 & 2**

A strip of land 600 feet-wide being a part of the Northwest Quarter of Section 4, Township 23 North, Range 6 East of the Third Principal Meridian, McLean County, Illinois, and lying 300 feet on each side of the following described Centerline: Commencing at the Southeast Corner of said Northwest Quarter, thence north 604 feet along the East Line of said Northwest Quarter to the Point of Beginning of said Centerline. From said Point of Beginning, thence north 89°-52'-25" west (bearings derived from Local Control Monumentation established in 1995 for McLean County mapping purposes by Aero-metric Engineers, Inc., Sheboygan, WI.) 950.59 feet; thence north 65°-43'-33" west 1,331.96 feet to the Point of Terminus, except therefrom any portion lying within the Northwest Quarter of said Northwest Quarter.

**Wind Turbine No. C-5-1-1**

All that portion of a 600 feet-wide strip of land lying within the East Half of the Northwest Quarter of Section 5, Township 23 North, Range 6 East of the Third Principal Meridian, McLean County, Illinois, and lying 300 feet on each side of the following described Centerline: Commencing at the Northwest Corner of said East Half, thence east 62 feet along the North Line of said East Half to the Point of Beginning of said Centerline. From said Point of Beginning, thence south 00°-40'-43" west (bearings derived from Local Control Monumentation established in 1995 for McLean County mapping purposes by Aero-metric Engineers, Inc., Sheboygan, WI.) 1,742.40 feet; thence south 89°-51'-37" east 1,087.54 feet to the Point of Terminus.

**Wind Turbine No. C-5-3-1**

A strip of land 600 feet-wide being a part of the Southwest Quarter of Section 5, Township 23 North, Range 6 East of the Third Principal Meridian, McLean County, Illinois, and lying 300 feet on each side of the following described Centerline: Commencing at the Southwest Corner of said Southwest Quarter, thence north 2,078 feet along the West Line of said Southwest Quarter to the Point of Beginning of said Centerline. From said Point of Beginning, thence north 89°-58'-45" east (bearings derived from Local Control Monumentation established in 1995 for McLean County mapping purposes by Aero-metric Engineers, Inc., Sheboygan, WI.) 710.19 feet; thence north 03°-22'-49" east 347.05 feet to the Point of Terminus.

**Wind Turbine Nos. C-5-3-2 & 3A**

A strip of land 600 feet-wide being a part of the Southwest Quarter of Section 5, Township 23 North, Range 6 East of the Third Principal Meridian, McLean

County, Illinois, and lying 300 feet on each side of the following described Centerlines:

(C-5-3-2)

Centerline No. 1: Commencing at the Southwest Corner of said Southwest Quarter, thence east 2,000 feet along the South Line of said Southwest Quarter to the Point of Beginning of said Centerline No. 1. From said Point of Beginning, thence north 00°-08'-21" east (bearings derived from Local Control Monumentation established in 1995 for McLean County mapping purposes by Aero-metric Engineers, Inc., Sheboygan, WI.) 1,549.49 feet; thence north 89°-38'-42" west 693.97 feet to the Point of Terminus.

(C-5-3-3A)

Centerline No. 2: Commencing at the Southwest Corner of said Southwest Quarter, thence east 2,000 feet along the South Line of said Southwest Quarter; thence north 00°-08'-21" east (bearings derived from Local Control Monumentation established in 1995 for McLean County mapping purposes by Aero-metric Engineers, Inc., Sheboygan, WI.) 483.92 feet to the Point of Beginning of said Centerline No. 2. From said Point of Beginning, thence north 89°-51'-39" west 482.91 feet to the Point of Terminus, except any portion of the 600 foot-wide strip described along said Centerline No. 1.

**Wind Turbine Nos. C-6-1-1 & 2 and C-6-3-2**

A strip of land 600 feet-wide being a part of the Northwest Quarter and part of the Southwest Quarter of Section 6, Township 23 North, Range 6 East of the Third Principal Meridian, McLean County, Illinois, and lying 300 feet on each side of the following described Centerlines:

(C-6-1-2 and C-6-3-2)

Centerline No. 1: Commencing at the Northwest Corner of said Northwest Quarter, thence east 1,416 feet along the North Line of said Northwest Quarter to the Point of Beginning of said Centerline No. 1. From said Point of Beginning, thence south 00°-15'-47" west (bearings derived from Local Control Monumentation established in 1995 for McLean County mapping purposes by Aero-metric Engineers, Inc., Sheboygan, WI.) 2,745.83 feet; thence south 89°-32'-05" east 1,401.55 feet, more or less, to the East Line of said Southwest Quarter and the Point of Terminus.

(C-6-1-1)

Centerline No. 2: Commencing at the Northwest Corner of said Northwest Quarter, thence east 1,416 feet along the North Line of said Northwest Quarter; thence south 00°-15'-47" west (bearings derived from Local Control Monumentation established in 1995 for McLean County mapping purposes by Aero-metric Engineers, Inc., Sheboygan, WI.) 1,392.56 feet to the Point of Beginning of said Centerline No. 2. From said Point of Beginning, thence north 89°-50'-44" west 1,195.64 feet to the Point of Terminus, except any portion of the 600 foot-wide strip described along said Centerline No. 1.

**Wind Turbine Nos. C-6-4-2**

A strip of land 600 feet-wide being a part of Section 6 Township 23 North, Range 6 East of the Third Principal Meridian, McLean County, Illinois, and lying 300 feet on each side of the following described Centerline: Beginning at the Northeast Corner of the Southeast Quarter of said Section 6. From said Point of Beginning, thence north  $89^{\circ}-51'-15''$  west (bearings derived from Local Control Monumentation established in 1995 for McLean County mapping purposes by Aero-metric Engineers, Inc., Sheboygan, WI.) 666.40 feet; thence south  $00^{\circ}-08'-48''$  west 432.91 feet to the Point of Terminus.

Excepting therefrom any portion of the above described strips lying within the Northeast Quarter of said Section 6.

**Wind Turbine Nos. C-7-1-1 & 2 and C-7-2-1**

A strip of land 600 feet-wide being a part of the North Half of Section 7, Township 23 North, Range 6 East of the Third Principal Meridian, McLean County, Illinois, and lying 300 feet on each side of the following described Centerlines:

(C-7-1-1 & 2)

**Centerline No. 1:** Commencing at the Northeast Corner of the Northwest Quarter of said Section 7, thence west 12 feet along the North Line of said Northwest Quarter to the Point of Beginning of said Centerline No. 1. From said Point of Beginning, thence south  $01^{\circ}-34'-56''$  west (bearings derived from Local Control Monumentation established in 1995 for McLean County mapping purposes by Aero-metric Engineers, Inc., Sheboygan, WI.) 904.00 feet; thence north  $89^{\circ}-50'-58''$  west 461.33 feet; thence north  $66^{\circ}-16'-04''$  west 1,335.71 feet to the Point of Terminus.

(C-7-2-1)

**Centerline No. 2:** Commencing at the Northeast Corner of the Northwest Quarter of said Section 7, thence west 12 feet along the North Line of said Northwest Quarter; thence south  $01^{\circ}-34'-56''$  west (bearings derived from Local Control Monumentation established in 1995 for McLean County mapping purposes by Aero-metric Engineers, Inc., Sheboygan, WI.) 904 feet; thence north  $89^{\circ}-50'-58''$  west 461.33 feet to the Point of Beginning of said Centerline No. 2. From said Point of Beginning, thence south  $60^{\circ}-40'-22''$  east 1,711.06 feet to the Point of Terminus, except any portion of the 600 foot-wide strip described along said Centerline No. 1.

**Wind Turbine No. C-7-2-2**

A strip of land 600 feet-wide being in the Northeast Quarter of Section 7, Township 23 North, Range 6 East of the Third Principal Meridian, McLean County, Illinois, and lying 300 feet on each side of the following described Centerline: Commencing at the Northeast Corner of the Southeast Quarter of said Northeast Quarter, thence south 599 feet along the East Line of said Southeast Quarter to the Point of Beginning of said Centerline. From said Point of Beginning, thence north  $89^{\circ}-08'-16''$  west (bearings derived from Local Control Monumentation established in 1995 for McLean County mapping purposes by

Aero-metric Engineers, Inc., Sheboygan, WI.) 940.25 feet to the Point of Terminus.

**Wind Turbine Nos. C-7-4-1 & 2 and C-7-3-1 & 2**

A strip of land 600 feet-wide being a part of the South Half of Section 7, Township 23 North, Range 6 East of the Third Principal Meridian, McLean County, Illinois, and lying 300 feet on each side of the following described Centerlines:

(C-7-4-1 and C-7-3-1 & 2)

**Centerline No. 1:** Commencing at the Northeast Corner of the Southeast Quarter of said Section 7, thence south 1,901 feet along the East Line of said Southeast Quarter to the Point of Beginning of said Centerline No. 1. From said Point of Beginning, thence south  $89^{\circ}-41'-35''$  west (bearings derived from Local Control Monumentation established in 1995 for McLean County mapping purposes by Aero-metric Engineers, Inc., Sheboygan, WI.) 2,221.05 feet; thence north  $00^{\circ}-26'-00''$  east 445.62 feet; thence north  $73^{\circ}-33'-59''$  west 1,087.32 feet; thence north  $49^{\circ}-53'-22''$  west 1,395.48 feet to the Point of Terminus.

(C-7-4-2)

**Centerline No. 2:** Commencing at the Northeast Corner of the Southeast Quarter of said Section 7, thence south 1,901 feet along the East Line of said Southeast Quarter, thence south  $89^{\circ}-41'-35''$  west (bearings derived from Local Control Monumentation established in 1995 for McLean County mapping purposes by Aero-metric Engineers, Inc., Sheboygan, WI.) 1,170.86 feet to the Point of Beginning of said Centerline No. 2. From said Point of Beginning; thence north  $01^{\circ}-28'-26''$  west 448.10 feet to the Point of Terminus, except any portion of the 600 foot-wide strip described along said Centerline No. 1.

Except therefrom, any portion of said strips lying within the Northwest Quarter of said Southeast Quarter.

**Wind Turbine No. C-8-2-1A**

All that portion of a 600 foot-wide strip of land lying within the South Half of the Northeast Quarter of Section 8, Township 23 North, Range 6 East of the Third Principal Meridian, McLean County, Illinois, and lying 300 feet on each side of the following described Centerline: Commencing at the Northeast Corner of the South Half of said Northeast Quarter, thence south 13 feet along the East Line of the South Half of said Northeast Quarter to the Point of Beginning of said Centerline. From said Point of Beginning, thence south  $89^{\circ}-17'-42''$  west (bearings derived from Local Control Monumentation established in 1995 for McLean County mapping purposes by Aero-metric Engineers, Inc., Sheboygan, WI.) 1,630.45 feet; thence south  $06^{\circ}-20'-54''$  east 469.34 feet to the Point of Terminus.

**Wind Turbine No. C-8-2-2A**

A strip of land 600 feet-wide being in the Northeast Quarter of Section 8, Township 23 North, Range 6 East of the Third Principal Meridian, McLean County, Illinois, and lying 300 feet on each side of the following described Centerline: Commencing at the Southeast Corner of said Northeast Quarter, thence north 393 feet along the East Line of said Northeast Quarter to the Point of Beginning of said Centerline. From said Point of Beginning, thence north  $89^{\circ}-31'-27''$  west (bearings derived from Local Control Monumentation established in 1995 for McLean County mapping purposes by Aero-metric Engineers, Inc., Sheboygan, WI.) 1,032.92 feet to the Point of Terminus.

**Wind Turbine No. C-8-3-1A**

All that portion of a strip of land 600 feet-wide lying within the Northeast Quarter of the Southwest Quarter of Section 8 and the Southeast Quarter of the Northwest Quarter of said Section 8 in Township 23 North, Range 6 East of the Third Principal Meridian, McLean County, Illinois, and lying 300 feet on each side of the following described Centerline: Commencing at the Southwest Corner of the Northeast Quarter of the Southwest Quarter of said Section 6, thence east 46 feet along the South Line of the Northeast Quarter of said Southwest Quarter to the Point of Beginning. From said Point of Beginning, thence north  $00^{\circ}-57'-21''$  east (bearings derived from Local Control Monumentation established in 1995 for McLean County mapping purposes by Aero-metric Engineers, Inc., Sheboygan, WI.) 1,330.95 feet; thence north  $86^{\circ}-57'-09''$  east 401.29 feet to the Point of Terminus.

**Wind Turbine No. C-8-3-2A**

A strip of land 600 feet-wide being in the Northeast Quarter of the Southwest Quarter of Section 8 and in the Northwest Quarter of the Southeast Quarter of said Section 8, Township 23 North, Range 6 East of the Third Principal Meridian, McLean County, Illinois, and lying 300 feet on each side of the following described Centerline: Commencing at the Southeast Corner of the Northeast Quarter of said Southwest Quarter, thence west 158 feet along the South Line of the Northeast Quarter of said Southwest Quarter to the Point of Beginning of said Centerline. From said Point of Beginning, thence north  $00^{\circ}-04'-02''$  east (bearings derived from Local Control Monumentation established in 1995 for McLean County mapping purposes by Aero-metric Engineers, Inc., Sheboygan, WI.) 848.53 feet to the Point of Terminus.

**Wind Turbine No. C-9-2-1**

A strip of land 600 feet-wide being in the Northeast Quarter of Section 9, Township 23 North, Range 6 East of the Third Principal Meridian, McLean County, Illinois, and lying 300 feet on each side of the following described Centerline: Commencing at the Northwest Corner of said Northeast Quarter, thence east 1,846 feet along the North Line of said Northeast Quarter to the Point of Beginning of said Centerline. From said Point of Beginning, thence south

00°-06'-07" east (bearings derived from Local Control Monumentation established in 1995 for McLean County mapping purposes by Aero-metric Engineers, Inc., Sheboygan, WI.) 817.98 feet to the Point of Terminus.

**Wind Turbine No. C-9-3-1A**

A strip of land 600 feet-wide being in the Southwest Quarter of Section 9, Township 23 North, Range 6 East of the Third Principal Meridian, McLean County, Illinois, and lying 300 feet on each side of the following described Centerline: Commencing at the Northwest Corner of said Southwest Quarter, thence south 311 feet along the West Line of said Southwest Quarter to the Point of Beginning of said Centerline. From said Point of Beginning, thence south 89°-19'-09" east (bearings derived from Local Control Monumentation established in 1995 for McLean County mapping purposes by Aero-metric Engineers, Inc., Sheboygan, WI.) 655.71 feet to the Point of Terminus.

**Wind Turbine Nos. C-9-3-2A**

A strip of land 600 feet-wide lying in the Southwest Quarter of Section 9, Township 23 North, Range 6 East of the Third Principal Meridian, McLean County, Illinois, and lying 300 feet on each side of the following described Centerline: Commencing at the Southwest Corner of the North Half of said Southwest Quarter, thence east 1,376 feet along the South Line of the North Half of said Southwest Quarter to the Point of Beginning of said Centerline. From said Point of Beginning, thence north 01°-09'-13" east (bearings derived from Local Control Monumentation established in 1995 for McLean County mapping purposes by Aero-metric Engineers, Inc., Sheboygan, WI.) 738.74 feet to the Point of Terminus.

**Wind Turbine No. C-9-4-1**

A strip of land 600 feet-wide being in the Northeast Quarter and the Southeast Quarter of Section 9, Township 23 North, Range 6 East of the Third Principal Meridian, McLean County, Illinois, and lying 300 feet on each side of the following described Centerline: Beginning at the Northeast Corner of said Southeast Quarter. From said Point of Beginning, thence west 839.79 feet along the North Line of said Southeast Quarter; thence south 00°-39'-30" west (bearings derived from Local Control Monumentation established in 1995 for McLean County mapping purposes by Aero-metric Engineers, Inc., Sheboygan, WI.) 605.15 feet to the Point of Terminus.

**Wind Turbine Nos. C-10-1, 2 & 3 and C-10-2-1**

A strip of land 600 feet-wide being a part of the North Half of Section 10, Township 23 North, Range 6 East of the Third Principal Meridian, McLean County, Illinois, lying 300 feet on each side of the following described Centerline: Commencing at the Southwest Corner of said North Half, thence north 1,969 feet along the West Line of said North Half to the Point of Beginning of said Centerline. From said Point of Beginning, thence north 89°-38'-06" east (bearings derived from Local Control Monumentation established in 1995 for McLean

County mapping purposes by Aero-metric Engineers, Inc., Sheboygan, WI.) 507.21 feet; thence south 74°-16'-09" east 1,001.99 feet; thence south 61°-00'-49" east 1,003.76 feet; thence south 79°-15'-32" east 1,401.93 feet to the Point of Terminus.

**Wind Turbine Nos. C-10-3-1 & 2**

A strip of land 600 feet-wide being a part of the Southwest Quarter of Section 10, Township 23 North, Range 6 East of the Third Principal Meridian, McLean County, Illinois, and lying 300 feet on each side of the following described Centerlines:

(C-10-3-1)

Centerline No. 1: Commencing at the Northwest Corner of said Southwest Quarter, thence south 1,279 feet along the West Line of said Southwest Quarter to the Point of Beginning of said Centerline No. 1. From said Point of Beginning, thence north 89°-44'-16" east (bearings derived from Local Control Monumentation established in 1995 for McLean County mapping purposes by Aero-metric Engineers, Inc., Sheboygan, WI.) 1,862.29 feet; thence north 00°-56'-29" west 753.47 feet to the Point of Terminus.

(C-10-3-2)

Centerline No. 2: Commencing at the Northwest Corner of said Southwest Quarter, thence south 1,279 feet along the West Line of said Southwest Quarter; thence north 89°-44'-15" east (bearings derived from Local Control Monumentation established in 1995 for McLean County mapping purposes by Aero-metric Engineers, Inc., Sheboygan, WI.) 716.33 feet to the Point of Beginning of said Centerline No. 2. From said Point of Beginning, thence north 00°-11'-30" west 839.15 feet to the Point of Terminus, except any portion of the 600 foot-wide strip described along said Centerline No. 1.

**Wind Turbine No. C-11-1-1**

A strip of land 600 feet-wide being in the Northwest Quarter of Section 11, Township 23 North, Range 6 East of the Third Principal Meridian, McLean County, Illinois, and lying 300 feet on each side of the following described Centerline: Commencing at the Northwest Corner of said Northwest Quarter, thence east 1,693 feet along the North Line of said Northwest Quarter to the Point of Beginning of said Centerline. From said Point of Beginning, thence south 00°-49'-51" east (bearings derived from Local Control Monumentation established in 1995 for McLean County mapping purposes by Aero-metric Engineers, Inc., Sheboygan, WI.) 1,198.97 feet to the Point of Terminus.

**Wind Turbine Nos. C-29-1-1 and C-29-2-1**

A strip of land 600 feet-wide being a part of Section 29, Township 23 North, Range 6 East of the Third Principal Meridian, McLean County, Illinois, and lying 300 feet on each side of the following described Centerlines:

(C-29-1-1)



**Centerline No. 1:** Beginning at a point on the Centerline of a north-south road in the West Half of said Section 29 lying 126 feet north of the South Line of the Northwest Quarter of said Section 29. From said Point of Beginning, thence south 89°-48'-52" east (bearings derived from Local Control Monumentation established in 1995 for McLean County mapping purposes by Aero-metric Engineers, Inc., Sheboygan, WI.) 2,050.34 feet; thence north 00°-32'-56" east 1,184.75 feet to the Point of Terminus.

(C-29-2-1)

**Centerline No. 2:** Commencing at a point on the Centerline of a north-south road in the West Half of said Section 29 lying 126 feet north of the South Line of the Northwest Quarter of said Section 29, thence south 89°-48'-52" east (bearings derived from Local Control Monumentation established in 1995 for McLean County mapping purposes by Aero-metric Engineers, Inc., Sheboygan, WI.) 2,050.34 feet; thence north 00°-32'-56" east 21.12 feet to the Point of Beginning of said Centerline No. 2. From said Point of Beginning, thence south 89°-27'-04" east 871.23 feet to the Point of Terminus, except any portion of the 600 foot-wide strip described along said Centerline No. 1.

**Wind Turbine No. C-29-3-1**

A strip of land 600 feet-wide being in the Southwest Quarter of Section 29, Township 23 North, Range 6 East of the Third Principal Meridian, McLean County, Illinois, and lying 300 feet on each side of the following described Centerline: Beginning at a point in the center of a north-south road running through said Southwest Quarter lying 1,268 feet north of the South Line of said Southwest Quarter. From said Point of Beginning, thence north 89°-32'-45" east (bearings derived from Local Control Monumentation established in 1995 for McLean County mapping purposes by Aero-metric Engineers, Inc., Sheboygan, WI.) 731.00 feet; thence north 00°-34'-02" west 611.71 feet to the Point of Terminus.

**Wind Turbine No. C-29-3-2**

A strip of land 600 feet-wide being in the South Half of Section 29, Township 23 North, Range 6 East of the Third Principal Meridian, McLean County, Illinois, and lying 300 feet on each side of the following described Centerline: Commencing at the Southwest Corner of the Southeast Quarter of said Section 29, thence east 243 feet along the South Line of said Southeast Quarter to the Point of Beginning of said Centerline. From said Point of Beginning, thence north 00°-21'-13" west (bearings derived from Local Control Monumentation established in 1995 for McLean County mapping purposes by Aero-metric Engineers, Inc., Sheboygan, WI.) 909.81 feet; thence north 89°-51'-45" west 543.74 feet to the Point of Terminus.

**Wind Turbine No. C-29-4-1 & 2**

A strip of land 600 feet-wide being in the Southeast Quarter of Section 29, Township 23 North, Range 6 East of the Third Principal Meridian, McLean County, Illinois, and lying 300 feet on each side of the following described

Centerline: Commencing at the Southwest Corner of said Southeast Quarter, thence east 2,338 feet along the South Line of said Southeast Quarter to the Point of Beginning of said Centerline. From said Point of Beginning, thence north  $00^{\circ}-20'-35''$  east (bearings derived from Local Control Monumentation established in 1995 for McLean County mapping purposes by Aero-metric Engineers, Inc., Sheboygan, WI.) 1,485.94 feet; thence north  $52^{\circ}-58'-35''$  west 1,341.79 feet to the Point of Terminus.

#### **Wind Turbine Nos. C-30-1-1 and C-30-2-1 & 2**

A strip of land 600 feet-wide being a part of Section 30, Township 23 North, Range 6 East of the Third Principal Meridian, McLean County, Illinois, and lying 300 feet on each side of the following described Centerlines:

(C-30-1-1 and C-30-2-2)

Centerline No. 1: Beginning at a point on the West Line of the East Half of the Northwest Quarter of said Section 30 lying 1,320 feet south of the Northwest Corner thereof. From said Point of Beginning, thence south  $65^{\circ}-07'-24''$  east (bearings derived from Local Control Monumentation established in 1995 for McLean County mapping purposes by Aero-metric Engineers, Inc., Sheboygan, WI.) 628.02 feet; thence south  $56^{\circ}-38'-47''$  east 913.61 feet; thence south  $00^{\circ}-54'-45''$  west 578.52 feet; thence north  $88^{\circ}-18'-52''$  east 1,276.87 feet to the Point of Terminus, except therefrom any portion lying within the West Half of the Northwest Quarter of said Section 7.

(C-30-2-1)

Centerline No. 2: Commencing at a point on the West Line of the East Half of the Northwest Quarter of said Section 30 lying 1,320 feet south of the Northwest Corner thereof, thence south  $65^{\circ}-07'-25''$  east (bearings derived from Local Control Monumentation established in 1995 for McLean County mapping purposes by Aero-metric Engineers, Inc., Sheboygan, WI.) 628.02 feet; thence south  $56^{\circ}-38'-47''$  east 913.61 feet to the Point of Beginning of said Centerline No. 2. From said Point of Beginning, thence south  $85^{\circ}-13'-09''$  east 493.64 feet to the Point of Terminus, except any portion of the 600 foot-wide strip described along said Centerline No. 1.

#### **Wind Turbine No. C-30-3-2**

A strip of land 600 feet-wide being in the Southwest Quarter of Section 30, Township 23 North, Range 6 East of the Third Principal Meridian, McLean County, Illinois, and lying 300 feet on each side of the following described Centerline: Commencing at the Southwest Corner of said Southwest Quarter, thence west 2,311 feet along the South Line of said Southwest Quarter to the Point of Beginning of said Centerline. From said Point of Beginning, thence north  $00^{\circ}-19'-30''$  east (bearings derived from Local Control Monumentation

established in 1995 for McLean County mapping purposes by Aero-metric Engineers, Inc., Sheboygan, WI.) 1,109.40 feet to the Point of Terminus.

A strip of land 600 feet-wide being in the Southwest Quarter of Section 30, Township 23 North, Range 6 East of the Third Principal Meridian, McLean County, Illinois, and lying 300 feet on each side of the following described Centerline: Commencing at the Southwest Corner of said Southwest Quarter, thence west 2,311 feet along the South Line of said Southwest Quarter to the Point of Beginning of said Centerline. From said Point of Beginning, thence north  $00^{\circ}-19'-30''$  east (bearings derived from Local Control Monumentation established in 1995 for McLean County mapping purposes by Aero-metric Engineers, Inc., Sheboygan, WI.) 1,109.40 feet to the Point of Terminus.

**Wind Turbine No. C-31-1-1**

All that portion of a strip of land 600 feet-wide lying in the Northwest Quarter of the Northwest Quarter of Section 31, Township 23 North, Range 6 East of the Third Principal Meridian, McLean County, Illinois, and lying 300 feet on each side of the following described Centerline: Commencing at the Northwest Corner of said Northwest Quarter, thence south 1,321 feet along the West Line of said Northwest Quarter to the Point of Beginning of said Centerline. From said Point of Beginning, thence north  $89^{\circ}-57'-41''$  east (bearings derived from Local Control Monumentation established in 1995 for McLean County mapping purposes by Aero-metric Engineers, Inc., Sheboygan, WI.) 981.87 feet; thence north  $00^{\circ}-02'-19''$  west 434.04 feet to the Point of Terminus.

## AREAS DELETED MARCH 2007

### Arrowsmith O & M Facility (Area deleted March 2007)

All that part of the Southwest Quarter of the Northwest Quarter of Section 16, Township 23 North, Range 5 East of the Third Principal Meridian, McLean County, Illinois, lying north of the N & W Railroad, except therefrom the following described strip of land: A strip of land 600 feet-wide being a part of the Northwest Quarter of Section 16, Township 23 North, Range 5 East of the Third Principal Meridian, McLean County, Illinois, and lying 300 feet on each side of the following described Centerline: Commencing at the Southwest Corner of said Northwest Quarter, thence north 803 feet along the West Line of said Northwest Quarter to the Point of Beginning of said Centerline. From said Point of Beginning, thence south  $87^{\circ}-57'-31''$  east (bearings derived from Local Control Monumentation established in 1995 for McLean County mapping purposes by Aero-metric Engineers, Inc., Sheboygan, WI.) 999.21 feet to the Point of Terminus.

PIN: 24-16-100-003

### Wind Turbine No. A-13-1-1 (Area deleted March 2007)

A strip of land 600 feet-wide lying 300 feet on each side of the following described Centerline: Said Centerline being in a part of the Northwest Quarter of Section 13, Township 23 North, Range 5 East of the Third Principal Meridian, McLean County, Illinois. Commencing at the Northwest Corner of said Northwest Quarter, thence east 1,272 feet along the North Line of said Northwest Quarter to the Point of Beginning of said Centerline. From said Point of Beginning, thence south  $00^{\circ}-41'-32''$  west (bearings derived from Local Control Monumentation established in 1995 for McLean County mapping purposes by Aero-metric Engineers, Inc., Sheboygan, WI.) 1,072.36 feet to the Point of Terminus, except any portion of the 3 foot-wide connecting strips.

PIN: 24-13-100-001

### Wind Turbine Nos. A-14-1-1 & 2 (Area deleted March 2007)

A strip of land 600 feet-wide being a part of Section 14, Township 23 North, Range 5 East of the Third Principal Meridian, McLean County, Illinois, and lying 300 feet on each side of the following described Centerlines:

(A-14-2-1 & 2)

Centerline No. 1: Commencing at the Northeast Corner of the Northwest Quarter of said Section 14, thence west 6 feet along the North Line of said Northwest Quarter to the Point of Beginning of said Centerline No. 1. From said Point of Beginning, thence south  $00^{\circ}-23'-20''$  west (bearings derived from Local Control Monumentation established in 1995 for McLean County mapping purposes by Aero-metric Engineers, Inc., Sheboygan, WI.) 2,127.56 feet; thence south  $01^{\circ}-46'-55''$  east 461.48 feet; thence south  $89^{\circ}-49'-33''$  east 865.41 feet to the Point of Terminus.

(A-14-1-1 & 2)

Centerline No. 2: Commencing at the Northeast Corner of the Northwest Quarter of said Section 14, thence west 6 feet along the North Line of said Northwest Quarter; thence south  $00^{\circ}-23'-20''$  west (bearings derived from Local Control Monumentation established in 1995 for McLean

County mapping purposes by Aero-metric Engineers, Inc., Sheboygan, WI.) 2,127.56 feet to the Point of Beginning of said Centerline No. 2. From said Point of Beginning; thence south 89°-31'-37" west 690.29 feet; thence north 70°-46'-56" west 1,354.34 feet to the Point of Terminus. except any portion of the 600 foot-wide strip described along said Centerline No. 1.

Also, excepting therefrom, any portion of the above described strips lying within the Southwest Quarter, Northeast Quarter and Southeast Quarter of said Section 14.

Also, excepting therefrom any portion of the 3 foot-wide connecting strips.

PIN: 24-14-100-001  
24-14-100-004

**Wind Turbine Nos. A-15-2-2 & 3 (Area deleted March 2007)**

A strip of land 600 feet-wide being a part of the Northeast Quarter of Section 15, Township 23 North, Range 5 East of the Third Principal Meridian, McLean County, Illinois, and lying 300 feet on each side of the following described Centerlines:

(A-15-2-3)

Centerline No. 1: Commencing at the Northeast Corner of said Northeast Quarter, thence west 960 feet along the North Line of said Northeast Quarter to the Point of Beginning of said Centerline No. 1. From said Point of Beginning, thence south 00°-22'-51" west (bearings derived from Local Control Monumentation established in 1995 for McLean County mapping purposes by Aero-metric Engineers, Inc., Sheboygan, WI.) 2,553.66 feet to the Point of Terminus, except any portion of the 600 foot-wide strip of land lying north of a line being 807.00 feet south of said North Line.

(A-15-2-2)

Centerline No. 2: Commencing at the Northeast Corner of said Northeast Quarter, thence west 960 feet along the North Line of said Northeast Quarter, thence south 00°-22'-51" west (bearings derived from Local Control Monumentation established in 1995 for McLean County mapping purposes by Aero-metric Engineers, Inc., Sheboygan, WI.) 1,808.17 feet to the Point of Beginning of said Centerline No. 2. From said Point of Beginning, thence north 89°-20'-23" west 1,251.14 feet to the Point of Terminus, except any portion of the 600 foot-wide strip described along said Centerline No. 1.

Also, excepting therefrom any portion of the 3 foot-wide connecting strips lying within the above described Centerlines.

PIN: 24-15-200-001

**Wind Turbine No. A-21-4-3 (Area deleted March 2007)**

A strip of land 600 feet-wide being a part of the Southeast Quarter of Section 21, Township 23 North, Range 5 East of the Third Principal Meridian, McLean County, Illinois, and lying 300 feet on each side of the following described Centerline: Commencing at the Southeast Corner of said Southeast Quarter, thence north 604 feet along the East Line of said Southeast Quarter to the Point of Beginning of said Centerline. From said Point of Beginning, thence north 89°-48'-22" west (bearings derived from Local Control Monumentation established in 1995 for McLean

County mapping purposes by Aero-metric Engineers, Inc., Sheboygan, WI.) 835.62 feet to the Point of Terminus, except any portion of the 3 foot-wide connecting strips.

PIN: 24-21-400-003

**Wind Turbine Nos. C-2-1-2 and C-2-2-1 (Area deleted March 2007)**

A strip of land 600 feet-wide being a part of the North Half of Section 2, Township 23 North, Range 6 East of the Third Principal Meridian, McLean County, Illinois, and lying 300 feet on each side of the following described Centerlines:

(C-2-2-1)

Centerline No. 1: Commencing at the Northeast Corner of said North Half, thence west 2,668 feet along the North Line of said North Half to the Point of Beginning of said Centerline No. 1. From said Point of Beginning, thence south 00°-35'-52" west (bearings derived from Local Control Monumentation established in 1995 for McLean County mapping purposes by Aero-metric Engineers, Inc., Sheboygan, WI.) 1,331.07 feet; thence south 00°-00'-20" east 578.47 feet; thence south 86°-24'-51" east 557.15 feet to the Point of Terminus.

(C-2-1-2)

Centerline No. 2: Commencing at the Northeast Corner of said North Half, thence west 2,668 feet along the North Line of said North Half; thence south 00°-35'-52" west (bearings derived from Local Control Monumentation established in 1995 for McLean County mapping purposes by Aero-metric Engineers, Inc., Sheboygan, WI.) 1,331.07 feet to the Point of Beginning of said Centerline No. 2. From said Point of Beginning, thence north 89°-53'-56" west 905.51 feet to the Point of Terminus, except any portion of the 600 foot-wide strip described along said Centerline No. 1.

Excepting therefrom any portion of the above described strips lying within the Northeast Quarter of said Section 2.

Also, excepting therefrom the North 3 feet of said Northwest Quarter.

PIN: 25-02-100-001

**Wind Turbine Nos. C-3-1-2 and C-3-2-1 & 2 (Area deleted March 2007)**

All that portion of a strip of land 600 feet-wide being a part of the North Half of Section 3, Township 23 North, Range 6 East of the Third Principal Meridian, McLean County, Illinois, and lying 300 feet on each side of the following described Centerline lying east of the West Line of the East Half of the Northwest Quarter of said Section 3: Commencing at the Southwest Corner of said North Half, thence north 1,926 feet along the West Line of said North Half to the Point of Beginning of said Centerline. From said Point of Beginning, thence north 88°-16'-38" east (bearings derived from Local Control Monumentation established in 1995 for McLean County mapping purposes by Aero-metric Engineers, Inc., Sheboygan, WI.) 491.14 feet; thence south 73°-52'-55" east 1,077.59 feet; thence south 82°-13'-08" east 1,171.84 feet; thence south 69°-03'-50" east 1,436.63 feet to the Point of Terminus, except any portion of the 3 foot-wide connecting strips.

PIN: 25-03-100-002

25-03-200-002  
25-03-200-003

**Wind Turbine Nos. C-3-4-1 & 2 (Area deleted March 2007)**

A strip of land 600 feet-wide being a part of the Southeast Quarter of Section 3, Township 23 North, Range 6 East of the Third Principal Meridian, McLean County, Illinois, and lying 300 feet on each side of the following described Centerline: Commencing at the Southeast Corner of said Southeast Quarter, thence north 1,312 feet along the East Line of said Southeast Quarter to the Point of Beginning of said Centerline. From said Point of Beginning, thence north 89°-04'-33" west (bearings derived from Local Control Monumentation established in 1995 for McLean County mapping purposes by Aero-metric Engineers, Inc., Sheboygan, WI.) 1,405.22 feet; thence north 00°-07'-10" east 706.49 feet to the Point of Terminus, except any portion of the 3 foot-wide connecting strips.

PIN: 25-03-400-001  
25-03-400-002

**Wind Turbine No. C-5-3-1 (Area deleted March 2007)**

A strip of land 600 feet-wide being a part of the Southwest Quarter of Section 5, Township 23 North, Range 6 East of the Third Principal Meridian, McLean County, Illinois, and lying 300 feet on each side of the following described Centerline: Commencing at the Southwest Corner of said Southwest Quarter, thence north 2,078 feet along the West Line of said Southwest Quarter to the Point of Beginning of said Centerline. From said Point of Beginning, thence north 89°-58'-45" east (bearings derived from Local Control Monumentation established in 1995 for McLean County mapping purposes by Aero-metric Engineers, Inc., Sheboygan, WI.) 710.19 feet; thence north 03°-22'-49" east 347.05 feet to the Point of Terminus, except any portion of the 3 foot-wide connecting strips.

PIN: 25-05-300-002

**Wind Turbine Nos. C-5-3-2 & 3A (Area deleted March 2007)**

A strip of land 600 feet-wide being a part of the Southwest Quarter of Section 5, Township 23 North, Range 6 East of the Third Principal Meridian, McLean County, Illinois, and lying 300 feet on each side of the following described Centerlines:

(C-5-3-2)

Centerline No. 1: Commencing at the Southwest Corner of said Southwest Quarter, thence east 2,000 feet along the South Line of said Southwest Quarter to the Point of Beginning of said Centerline No. 1. From said Point of Beginning, thence north 00°-08'-21" east (bearings derived from Local Control Monumentation established in 1995 for McLean County mapping purposes by Aero-metric Engineers, Inc., Sheboygan, WI.) 1,549.49 feet; thence north 89°-38'-42" west 693.97 feet to the Point of Terminus.

(C-5-3-3A)

Centerline No. 2: Commencing at the Southwest Corner of said Southwest Quarter, thence east 2,000 feet along the South Line of said Southwest Quarter; thence north 00°-08'-21" east

(bearings derived from Local Control Monumentation established in 1995 for McLean County mapping purposes by Aero-metric Engineers, Inc., Sheboygan, WI.) 483.92 feet to the Point of Beginning of said Centerline No. 2. From said Point of Beginning, thence north 89°-51'-39" west 482.91 feet to the Point of Terminus, except any portion of the 600 foot-wide strip described along said Centerline No. 1.

Also, excepting therefrom any portion of the 3 foot-wide connecting strips.

PIN: 25-05-300-002  
25-05-300-004

**Wind Turbine Nos. C-6-4-2 (Area deleted March 2007)**

A strip of land 600 feet-wide being a part of Section 6 Township 23 North, Range 6 East of the Third Principal Meridian, McLean County, Illinois, and lying 300 feet on each side of the following described Centerline: Beginning at the Northeast Corner of the Southeast Quarter of said Section 6. From said Point of Beginning, thence north 89°-51'-15" west (bearings derived from Local Control Monumentation established in 1995 for McLean County mapping purposes by Aero-metric Engineers, Inc., Sheboygan, WI.) 666.40 feet; thence south 00°-08'-48" west 432.91 feet to the Point of Terminus.

Excepting therefrom any portion of the above described strips lying within the Northeast Quarter of said Section 6.

Also, excepting therefrom any portion of the 3 foot-wide connecting strips.

PIN: 25-06-400-008

**Wind Turbine Nos. C-7-4-1 & 2 and C-7-3-1 & 2 (Area deleted March 2007)**

A strip of land 600 feet-wide being a part of the South Half of Section 7, Township 23 North, Range 6 East of the Third Principal Meridian, McLean County, Illinois, and lying 300 feet on each side of the following described Centerlines:

(C-7-4-1 and C-7-3-1 & 2)

Centerline No. 1: Commencing at the Northeast Corner of the Southeast Quarter of said Section 7, thence south 1,901 feet along the East Line of said Southeast Quarter to the Point of Beginning of said Centerline No. 1. From said Point of Beginning, thence south 89°-41'-35" west (bearings derived from Local Control Monumentation established in 1995 for McLean County mapping purposes by Aero-metric Engineers, Inc., Sheboygan, WI.) 2,221.05 feet; thence north 00°-26'-00" east 445.62 feet; thence north 73°-33'-59" west 1,087.32 feet; thence north 49°-53'-22" west 1,395.48 feet to the Point of Terminus.

(C-7-4-2)

Centerline No. 2: Commencing at the Northeast Corner of the Southeast Quarter of said Section 7, thence south 1,901 feet along the East Line of said Southeast Quarter, thence south 89°-41'-35" west (bearings derived from Local Control Monumentation established in 1995 for McLean County mapping purposes by Aero-metric Engineers, Inc., Sheboygan, WI.) 1,170.86 feet to the Point of Beginning of said Centerline No. 2. From said Point of Beginning; thence north 01°-28'-26" west 448.10 feet to the Point of Terminus, except any portion of the 600 foot-wide strip described along said Centerline No. 1.



Except therefrom, any portion of said strips lying within the Northwest Quarter of said Southeast Quarter.

Also, excepting any portion of the 3 foot-wide connecting strips.

PIN: 25-07-300-002  
25-07-400-002  
25-07-400-006

**Wind Turbine No. C-8-2-1A (Area deleted March 2007)**

All that portion of a 600 foot-wide strip of land lying within the South Half of the Northeast Quarter of Section 8, Township 23 North, Range 6 East of the Third Principal Meridian, McLean County, Illinois, and lying 300 feet on each side of the following described Centerline: Commencing at the Northeast Corner of the South Half of said Northeast Quarter, thence south 13 feet along the East Line of the South Half of said Northeast Quarter to the Point of Beginning of said Centerline. From said Point of Beginning, thence south 89°-17'-42" west (bearings derived from Local Control Monumentation established in 1995 for McLean County mapping purposes by Aero-metric Engineers, Inc., Sheboygan, WI.) 1,630.45 feet; thence south 06°-20'-54" east 469.34 feet to the Point of Terminus, except any portion of the 3 foot-wide connecting strips.

PIN: 25-08-200-001

**Wind Turbine No. C-8-2-2A (Area deleted March 2007)**

A strip of land 600 feet-wide being in the Northeast Quarter of Section 8, Township 23 North, Range 6 East of the Third Principal Meridian, McLean County, Illinois, and lying 300 feet on each side of the following described Centerline: Commencing at the Southeast Corner of said Northeast Quarter, thence north 393 feet along the East Line of said Northeast Quarter to the Point of Beginning of said Centerline. From said Point of Beginning, thence north 89°-31'-27" west (bearings derived from Local Control Monumentation established in 1995 for McLean County mapping purposes by Aero-metric Engineers, Inc., Sheboygan, WI.) 1,032.92 feet to the Point of Terminus, except any portion of the 3 foot-wide connecting strips.

PIN: 25-08-200-001

**Wind Turbine No. C-8-3-1A (Area deleted March 2007)**

All that portion of a strip of land 600 feet-wide lying within the Northeast Quarter of the Southwest Quarter of Section 8 and the Southeast Quarter of the Northwest Quarter of said Section 8 in Township 23 North, Range 6 East of the Third Principal Meridian, McLean County, Illinois, and lying 300 feet on each side of the following described Centerline: Commencing at the Southwest Corner of the Northeast Quarter of the Southwest Quarter of said Section 6, thence east 46 feet along the South Line of the Northeast Quarter of said Southwest Quarter to the Point of Beginning. From said Point of Beginning, thence north 00°-57'-21" east (bearings derived from Local Control Monumentation established in 1995 for McLean County mapping purposes by Aero-metric Engineers, Inc., Sheboygan, WI.) 1,330.95 feet; thence north 86°-57'-09" east 401.29 feet to the Point of Terminus, except any portion of the 3 foot-wide connecting strips.

PIN: 25-08-300-002  
25-08-100-004

**Wind Turbine No. C-8-3-2A (Area deleted March 2007)**

A strip of land 600 feet-wide being in the Northeast Quarter of the Southwest Quarter of Section 8 and in the Northwest Quarter of the Southeast Quarter of said Section 8, Township 23 North, Range 6 East of the Third Principal Meridian, McLean County, Illinois, and lying 300 feet on each side of the following described Centerline: Commencing at the Southeast Corner of the Northeast Quarter of said Southwest Quarter, thence west 158 feet along the South Line of the Northeast Quarter of said Southwest Quarter to the Point of Beginning of said Centerline. From said Point of Beginning, thence north 00°-04'-02" east (bearings derived from Local Control Monumentation established in 1995 for McLean County mapping purposes by Aero-metric Engineers, Inc., Sheboygan, WI.) 848.53 feet to the Point of Terminus, except any portion of the 3 foot-wide connecting strips.

PIN: 25-08-300-002  
25-08-400-001

**Wind Turbine No. C-9-2-1 (Area deleted March 2007)**

A strip of land 600 feet-wide being in the Northeast Quarter of Section 9, Township 23 North, Range 6 East of the Third Principal Meridian, McLean County, Illinois, and lying 300 feet on each side of the following described Centerline: Commencing at the Northwest Corner of said Northeast Quarter, thence east 1,846 feet along the North Line of said Northeast Quarter to the Point of Beginning of said Centerline. From said Point of Beginning, thence south 00°-06'-07" east (bearings derived from Local Control Monumentation established in 1995 for McLean County mapping purposes by Aero-metric Engineers, Inc., Sheboygan, WI.) 817.98 feet to the Point of Terminus, except any portion of the 3 foot-wide connecting strips.

PIN: 25-09-200-002

**Wind Turbine No. C-9-3-1A (Area deleted March 2007)**

A strip of land 600 feet-wide being in the Southwest Quarter of Section 9, Township 23 North, Range 6 East of the Third Principal Meridian, McLean County, Illinois, and lying 300 feet on each side of the following described Centerline: Commencing at the Northwest Corner of said Southwest Quarter, thence south 311 feet along the West Line of said Southwest Quarter to the Point of Beginning of said Centerline. From said Point of Beginning, thence south 89°-19'-09" east (bearings derived from Local Control Monumentation established in 1995 for McLean County mapping purposes by Aero-metric Engineers, Inc., Sheboygan, WI.) 655.71 feet to the Point of Terminus, except any portion of the 3 foot-wide connecting strips.

PIN: 25-09-400-001

**Wind Turbine No. C-9-3-2A (Area deleted March 2007)**

A strip of land 600 feet-wide lying in the Southwest Quarter of Section 9, Township 23 North, Range 6 East of the Third Principal Meridian, McLean County, Illinois, and lying 300 feet on each side of the following described Centerline: Commencing at the Southwest Corner of the North Half of said Southwest Quarter, thence east 1,376 feet along the South Line of the North Half of said Southwest Quarter to the Point of Beginning of said Centerline. From said Point of Beginning, thence north 01°-09'-13" east (bearings derived from Local Control Monumentation established in 1995 for McLean County mapping purposes by Aero-metric Engineers, Inc., Sheboygan, WI.) 738.74 feet to the Point of Terminus, except any portion of the 3 foot-wide connecting strips.

PIN: 25-09-400-001

**Wind Turbine No. C-10-3-1 (Area deleted March 2007)**

A strip of land 600 feet-wide being a part of the Southwest Quarter of Section 10, Township 23 North, Range 6 East of the Third Principal Meridian, McLean County, Illinois, and lying 300 feet on each side of the following described Centerline:

(C-10-3-1)

Commencing at the Northwest Corner of said Southwest Quarter, thence south 1,279 feet along the West Line of said Southwest Quarter to the Point of Beginning of said Centerline No. 1. From said Point of Beginning, thence north 89°-44'-16" east (bearings derived from Local Control Monumentation established in 1995 for McLean County mapping purposes by Aero-metric Engineers, Inc., Sheboygan, WI.) 1,862.29 feet; thence north 00°-56'-29" west 753.47 feet to the Point of Terminus, except any portion of said 600 foot-wide strip of land lying west of a line being 1,022 feet east of said West Line.

PIN: 25-10-100-001

**Wind Turbine No. C-29-3-1 (Area deleted March 2007)**

A strip of land 600 feet-wide being in the Southwest Quarter of Section 29, Township 23 North, Range 6 East of the Third Principal Meridian, McLean County, Illinois, and lying 300 feet on each side of the following described Centerline: Beginning at a point in the center of a north-south road running through said Southwest Quarter lying 1,268 feet north of the South Line of said Southwest Quarter. From said Point of Beginning, thence north 89°-32'-45" east (bearings derived from Local Control Monumentation established in 1995 for McLean County mapping purposes by Aero-metric Engineers, Inc., Sheboygan, WI.) 731.00 feet; thence north 00°-34'-02" west 611.71 feet to the Point of Terminus, except any portion of the 3 foot-wide connecting strips.

PIN: 25-29-300-004  
25-29-300-002

**Wind Turbine No. C-29-3-2 (Area deleted March 2007)**

A strip of land 600 feet-wide being in the South Half of Section 29, Township 23 North, Range 6 East of the Third Principal Meridian, McLean County, Illinois, and lying 300 feet on each side of the following described Centerline: Commencing at the Southwest Corner of the Southeast Quarter of said Section 29, thence east 243 feet along the South Line of said Southeast Quarter to the Point of Beginning of said Centerline. From said Point of Beginning, thence north 00°-21'-13" west (bearings derived from Local Control Monumentation established in 1995 for McLean County mapping purposes by Aero-metric Engineers, Inc., Sheboygan, WI.) 909.81 feet; thence north 89°-51'-45" west 543.74 feet to the Point of Terminus, except any portion of the 3 foot-wide connecting strips.

PIN: 25-29-400-002  
25-29-300-004

**Wind Turbine No. C-29-4-1 & 2 (Area deleted March 2007)**

A strip of land 600 feet-wide being in the Southeast Quarter of Section 29, Township 23 North, Range 6 East of the Third Principal Meridian, McLean County, Illinois, and lying 300 feet on each side of the following described Centerline: Commencing at the Southwest Corner of said Southeast Quarter, thence east 2,338 feet along the South Line of said Southeast Quarter to the Point of Beginning of said Centerline. From said Point of Beginning, thence north 00°-20'-35" east (bearings derived from Local Control Monumentation established in 1995 for McLean County mapping purposes by Aero-metric Engineers, Inc., Sheboygan, WI.) 1,485.94 feet; thence north 52°-58'-35" west 1,341.79 feet to the Point of Terminus, except any portion of the 3 foot-wide connecting strips.

PIN: 25-29-400-002

**Wind Turbine No. C-30-3-2 (Area deleted March 2007)**

A strip of land 600 feet-wide being in the Southwest Quarter of Section 30, Township 23 North, Range 6 East of the Third Principal Meridian, McLean County, Illinois, and lying 300 feet on each side of the following described Centerline: Commencing at the Southwest Corner of said Southwest Quarter, thence east 2,311 feet along the South Line of said Southwest Quarter to the Point of Beginning of said Centerline. From said Point of Beginning, thence north 00°-19'-30" east (bearings derived from Local Control Monumentation established in 1995 for McLean County mapping purposes by Aero-metric Engineers, Inc., Sheboygan, WI.) 1,109.40 feet to the Point of Terminus, except any portion of the 3 foot-wide connecting strips.

PIN: 25-30-300-004

**AREAS ADDED MARCH 2007**

**Centerline No. D - 1 - J (Area added March 2007):**

A strip of land 3 feet wide lying 1.5 feet on each side of the following described Centerline in Sections 1 and 2, Township 23 North, Range 4 East of the Third Principal Meridian in McLean County, Illinois, more particularly described as follows: Beginning at the Southeast Corner of the Southeast Quarter of said Section 2, Township 23 North, Range 4 East of the Third Principal Meridian, McLean County Illinois. From said Point of Beginning, thence north along the East Line of said Section 2 to a point lying 1,339.80 feet south of the Northeast Corner of said Section 2 to the Point of Terminus.

PIN: 23-02-400-001  
23-02-200-006  
23-02-200-005  
23-02-400-002  
23-01-100-003  
23-01-100-004  
23-01-300-007  
23-01-300-006  
23-01-300-003  
23-01-300-002

**O & M Facility (Area added March 2007)**

Beginning at the intersection of the Centerline of Illinois Route 9 with the Centerline of Dawson Township Road 2900 at or about the Northeast Corner of Section 2, Township 23 North, Range 4 East of the Third Principal Meridian, McLean County, Illinois, thence in a southerly direction along the Centerline of said Township Road, 20.3 chains to a point, which is the true Point of Beginning, thence west 5.4 chains to a point, thence southerly 9 chains parallel with the Centerline of said Township Road to a point, thence east to the Centerline of said Road, thence north to the True Place of Beginning.

PIN: 23-02-200-006

**50 Foot-Wide Transmission Line Strip (Area added March 2007)**

A strip of land 50 feet wide in Sections 7, 8, 9, 10 and 11 in Township 23 North, Range 5 East of the Third Principal Meridian, and Section 12, Township 23 North Range 4 East of the Third Principal Meridian, McLean County, Illinois, and lying 25 feet on each side of the following described Centerline:

**Centerline of Transmission Line**

Beginning at a point on the West Line of the Southeast Quarter of said Section 12 lying 677.54 feet north of the Southwest Corner thereof, thence north 62°-52'-40" east (bearings derived from Local Control Monumentation established in 1995 for McLean County mapping purposes by Aero-metric Engineers, Inc., Sheboygan, WI.) 6,798.00 feet to a point lying 75 feet south of the North Line of the Southeast Quarter of the Northeast Quarter of said Section 7; thence south 89°-46'-49" east 1,685.05 feet along a line 75 feet south of and parallel with said North line to a point on the East Line of the Northeast Quarter of said Section 7 lying 75.00 feet south of the

Northeast Corner of the Southeast Quarter of said Northeast Quarter; thence south 89°-24'-41" east 1,323.15 feet to a point on the East Line of the Southwest Quarter of the Northwest Quarter of said Section 8 lying 75 feet south of the Northeast Corner of the Southeast Quarter of said Northwest Quarter; thence south 89°-10'-24" east 1,329.22 feet to a point on the East line of the Northwest Quarter of said Section 8 lying 75 feet south of the Northeast Corner thereof; thence south 87°-59'-57" east 5,324.71 feet; thence south 86°-12'-29" east 2,708.48 feet; thence south 84°-17'-29" east 5,309.51 feet to a point on the East Line of the Northeast Quarter of said Section 10; thence south 86°-00'-01" east 5,313.43 feet to a point on the East Line of the Northeast Quarter of said Section 11 lying 208.33 feet north of the Southeast Corner thereof and the Point of Terminus. Said strip is bounded on the west by the West Line of the Southeast Quarter of said Section 12 and bounded on the east by the East Line of the Northeast Quarter of said Section 11.

PIN: 23-12-400-001  
24-07-300-001  
24-07-100-003  
24-07-200-001  
24-07-200-002  
24-07-200-004  
24-08-100-002  
24-08-100-003  
24-08-200-001  
24-09-100-001  
24-09-200-001  
24-10-100-001  
24-10-100-002  
24-10-200-002  
24-10-200-003  
24-11-100-005  
24-11-100-007  
24-11-200-003

**Twin Groves II Sub-Station (Phase 2) (Area added March 2007)**

A part of the Southwest Quarter and a part of the Northwest Quarter of Section 12, Township 23 North, Range 5 East of the Third Principal Meridian, McLean County, Illinois, more particularly described as follows: Beginning at the Northwest Corner of said Southwest Quarter. From said Point of Beginning, thence north 00°-00'-35" west 361.95 feet along the West Line of said Northwest Quarter; thence south 88°-58'-33" east 359.11 feet along the North Line of the South 991.15 feet of the North 1954.31 feet of said Southwest Quarter and the South Half of said Northwest Quarter; thence south 01°-01'-27" west 616.03 feet; thence north 88°-58'-33" west 348.00 feet to a point on the West Line of said Southwest Quarter; thence north 00°-00'-27" west 254.18 feet along said West Line to the Point of Beginning.

PIN: 24-12-300-002

**Wind Turbine No. A-14-4-1 (Area added March 2007)**

A strip of land 100 feet-wide being a part of the Southeast Quarter of Section 14, Township 23 North, Range 5 East of the Third Principal Meridian, McLean County, Illinois, and lying 50 feet on each side of the following described Centerline:

Commencing at the Northeast Corner of the Northwest Quarter of said Section 14, thence west 6 feet along the North Line of said Northwest Quarter, thence south  $00^{\circ}-23'-20''$  west (bearings derived from Local Control Monumentation established in 1995 for McLean County mapping purposes by Aero-metric Engineers, Inc., Sheboygan, WI.) 2,127.56 feet; thence south  $01^{\circ}-46'-55''$  east 461.48 feet; thence south  $89^{\circ}-49'-33''$  east 52.43 feet; thence south  $00^{\circ}-04'-41''$  west 300.01 feet to the Point of Beginning. From said Point of Beginning, thence south  $00^{\circ}-04'-41''$  west 627.75 feet; thence north  $89^{\circ}-59'-16''$  east 993.71 feet to the Point of Terminus.

PIN: 24-14-400-001

**Wind Turbine No. A-15-2-3 (Area added March 2007)**

A strip of land 100 feet-wide being a part of the Northeast Quarter of Section 15, Township 23 North, Range 5 East of the Third Principal Meridian, McLean County, Illinois, and lying 50 feet on each side of the following described Centerline:

Commencing at the Northeast Corner of said Northeast Quarter, thence west 1342 feet along the North Line of said Northeast Quarter to the Point of Beginning of said Centerline. From said Point of Beginning, thence south  $00^{\circ}-47'-50''$  west (bearings derived from Local Control Monumentation established in 1995 for McLean County mapping purposes by Aero-metric Engineers, Inc., Sheboygan, WI.) 2,313.05 feet to the Point of Terminus.

PIN: 24-15-200-001

**Wind Turbine No. C-2-1-2 (Area added March 2007)**

A strip of land 100 feet-wide being a part of the Northwest Quarter of Section 2, Township 23 North, Range 6 East of the Third Principal Meridian, McLean County, Illinois, and lying 50 feet on each side of the following described Centerline:

Commencing at the Northwest Corner of the Northwest Quarter of said Section 2, thence south 1,961 feet along the West Line of said Northwest Quarter to the Point of Beginning. From said Point of Beginning, thence south  $89^{\circ}-35'-14''$  east (bearings derived from Local Control Monumentation established in 1995 for McLean County mapping purposes by Aero-metric Engineers, Inc., Sheboygan, WI.) 1,098.64 feet to the Point of Terminus.

PIN: 25-02-100-001

**Wind Turbine No. C-3-2-1 (Area added March 2007)**

A strip of land 100 feet-wide being a part of the Northeast Quarter of Section 3, Township 23 North, Range 6 East of the Third Principal Meridian, McLean County, Illinois, and lying 50 feet on each side of the following described Centerline:

Commencing at the Northeast Corner of the Northeast Quarter of said Section 3, thence west 2,451 feet along the North Line of said Northeast Quarter to the Point of Beginning. From said Point of Beginning, thence south 00°-32'-29" east (bearings derived from Local Control Monumentation established in 1995 for McLean County mapping purposes by Aero-metric Engineers, Inc., Sheboygan, WI.) 584.89 feet to the Point of Terminus.

PIN: 25-03-200-003

**Wind Turbine Nos. C-3-2-2, C-3-4-1 and C-3-4-2 (Area added March 2007)**

A strip of land 100 feet-wide being a part of the Northeast Quarter and Southeast Quarter of Section 3, Township 23 North, Range 6 East of the Third Principal Meridian, McLean County, Illinois, and lying 50 feet on each side of the following described Centerlines:

(C-3-4-1)

Centerline No. 1: Beginning at the Southeast Corner of the Northeast Quarter of said Section 3. From said Point of Beginning, thence south 89°-21'-12" west (bearings derived from Local Control Monumentation established in 1995 for McLean County mapping purposes by Aero-metric Engineers, Inc., Sheboygan, WI.) 2,496.88 feet along the South Line of said Northeast Quarter; thence south 00°-38'-48" east 641.95 feet to the Point of Terminus.

(C-3-4-2)

Centerline No. 2: Commencing at the Southeast Corner of the Northeast Quarter of said Section 3, thence south 89°-21'-12" west (bearings derived from Local Control Monumentation established in 1995 for McLean County mapping purposes by Aero-metric Engineers, Inc., Sheboygan, WI.) 1,619.41 feet along the South Line of said Northeast Quarter to the Point of Beginning of said Centerline No. 2. From said Point of Beginning; thence south 00°-38'-48" east 187.21 feet to the Point of Terminus, except any portion of the 100 foot-wide strip described along said Centerline No. 1.

(C-3-2-2)

Centerline No. 3: Commencing at the Southeast Corner of the Northeast Quarter of said Section 3, thence south 89°-21'-12" west (bearings derived from Local Control Monumentation established in 1995 for McLean County mapping purposes by Aero-metric Engineers, Inc., Sheboygan, WI.) 486.65 feet along the South Line of said Northeast Quarter to the Point of Beginning of said Centerline No. 3. From said Point of Beginning; thence north 00°-38'-48" west 272.81 feet to the Point of Terminus, except any portion of the 100 foot-wide strip described along said Centerline No. 1.

PIN: 25-03-200-002  
25-03-400-001



**Wind Turbine Nos. C-5-3-1, C-5-3-2 and C-5-3-3 (Area added March 2007)**

A strip of land 100 feet-wide being a part of the Southwest Quarter of Section 5, Township 23 North, Range 6 East of the Third Principal Meridian, McLean County, Illinois, and lying 50 feet on each side of the following described Centerlines:

(C-5-3-1)

Centerline No. 1: Commencing at the Southwest Corner of the Southwest Quarter of said Section 5, thence east 1,948 feet along the South Line of said Southwest Quarter to the Point of Beginning of said Centerline No. 1. From said Point of Beginning, thence north 00°-20'-11" east (bearings derived from Local Control Monumentation established in 1995 for McLean County mapping purposes by Aero-metric Engineers, Inc., Sheboygan, WI.) 2,449.31 feet; thence north 89°-39'-49" west 1,546.59 feet to the Point of Terminus.

(C-5-3-2)

Centerline No. 2: Commencing at the Southwest Corner of the Southwest Quarter of said Section 5, thence east 1,948 feet along the South Line of said Southwest Quarter, thence north 00°-20'-11" east (bearings derived from Local Control Monumentation established in 1995 for McLean County mapping purposes by Aero-metric Engineers, Inc., Sheboygan, WI.) 1,659.42 feet to the Point of Beginning of said Centerline No. 2. From said Point of Beginning, thence north 89°-39'-49" west 829.86 feet to the Point of Terminus, except any portion of the 100 foot-wide strip described along said Centerline No. 1.

(C-5-3-3)

Centerline No. 3: Commencing at the Southwest Corner of the Southwest Quarter of said Section 5, thence east 1,948 feet along the South Line of said Southwest Quarter, thence north 00°-20'-11" east (bearings derived from Local Control Monumentation established in 1995 for McLean County mapping purposes by Aero-metric Engineers, Inc., Sheboygan, WI.) 753.68 feet to the Point of Beginning of said Centerline No. 3. From said Point of Beginning, thence north 89°-39'-49" west 307.20 feet to the Point of Terminus, except any portion of the 100 foot-wide strip described along said Centerline No. 1.

PIN: 25-05-300-002

**Wind Turbine Nos. C-7-3-1 & 2 (Area added March 2007)**

A strip of land 100 feet-wide being a part of the South Half of Section 7, Township 23 North, Range 6 East of the Third Principal Meridian, McLean County, Illinois, and lying 50 feet on each side of the following described Centerline:

Commencing at the Northeast Corner of the Southeast Quarter of said Section 7, thence south 596 feet along the East Line of said Southeast Quarter to the Point of Beginning of said Centerline No. 1. From said Point of Beginning, thence north 86°-02'-16" west (bearings derived from Local Control Monumentation established in 1995 for McLean County mapping purposes by Aero-metric Engineers, Inc., Sheboygan, WI.) 2,974.87 feet; thence south 86°-54'-29" west 1,197.79 feet to the Point of Terminus.

PIN: 25-07-300-001  
25-07-300-002  
25-07-400-001  
25-07-400-006

**Wind Turbine No. C-8-1-1 (Area added March 2007)**

A strip of land 100 feet-wide being a part of the Northeast Quarter and Northwest Quarter of Section 8, Township 23 North, Range 6 East of the Third Principal Meridian, McLean County, Illinois, and lying 50 feet on each side of the following described Centerline:

Commencing at the Northeast Corner of the South Half of the Northeast Quarter of said Section 8, thence south 50 feet along the East Line of said Northeast Quarter to the Point of Beginning. From said Point of Beginning, thence south 89°-15'-43" west (bearings derived from Local Control Monumentation established in 1995 for McLean County mapping purposes by Aero-metric Engineers, Inc., Sheboygan, WI.) 2,660.59 feet along a line parallel with the North Line of said South Half; thence south 89°-17'-23" west 795.55 feet along a line parallel with the North Line of the South Half of said Northwest Quarter; thence south 00°-10'-37" east 177.48 feet to the Point of Terminus.

PIN: 25-08-100-004  
25-08-200-001

**Wind Turbine Nos. C-8-4-1, C-8-4-2 and C-8-4-3 (Area added March 2007)**

A strip of land 100 feet-wide being a part of the Southeast Quarter of Section 8, Township 23 North, Range 6 East of the Third Principal Meridian, McLean County, Illinois, and lying 50 feet on each side of the following described Centerlines:

(C-8-4-3)

Centerline No. 1: Commencing at the Southeast Corner of the North Half of the Southeast Quarter of said Section 8, thence north 1,212 feet along the East Line of said Southeast Quarter to the Point of Beginning of said Centerline No. 1. From said Point of Beginning, thence south 89°-14'-57" west (bearings derived from Local Control Monumentation established in 1995 for McLean County mapping purposes by Aero-metric Engineers, Inc., Sheboygan, WI.) 2,518.81 feet; thence south 00°-04'-58" east 767.34 feet to the Point of Terminus.

(C-8-4-1)

Centerline No. 2: Commencing at the Southeast Corner of the North Half of the Southeast Quarter of said Section 8, thence north 1,212 feet along the East Line of said Southeast Quarter, thence south 89°-14'-57" west (bearings derived from Local Control Monumentation established in 1995 for McLean County mapping purposes by Aero-metric Engineers, Inc., Sheboygan, WI.) 1,539.31 feet to the Point of Beginning of said Centerline No. 2. From said Point of Beginning, thence south 00°-05'-04" east 470.17 feet to the Point of Terminus, except any portion of the 100 foot-wide strip described along said Centerline No. 1.

(C-8-4-2)

Centerline No. 3: Commencing at the Southeast Corner of the North Half of the Southeast Quarter of said Section 8, thence north 1,212 feet along the East Line of said Southeast Quarter, thence south 89°-14'-57" west (bearings derived from Local Control Monumentation established in 1995 for McLean County mapping purposes by Aero-metric Engineers, Inc., Sheboygan, WI.) 543.76 feet to the Point of Beginning of said Centerline No. 3. From said Point of Beginning, thence south 00°-05'-04" east 156.21 feet to the Point of Terminus, except any portion of the 100 foot-wide strip described along said Centerline No. 1.

PIN: 25-08-400-001

**Wind Turbine Nos. C-9-1-1 and C-9-3-1 (Area added March 2007)**

A strip of land 100 feet-wide being a part of the Northwest Quarter and Southwest Quarter of Section 9, Township 23 North, Range 6 East of the Third Principal Meridian, McLean County, Illinois, and lying 50 feet on each side of the following described Centerlines:

(C-9-1-1)

Centerline No. 1: Beginning at the Northwest Corner of the Southwest Quarter of said Section 9. From said Point of Beginning, thence north  $89^{\circ}-39'-17''$  east (bearings derived from Local Control Monumentation established in 1995 for McLean County mapping purposes by Aero-metric Engineers, Inc., Sheboygan, WI.) 632.92 feet along the South Line of said Northwest Quarter; thence north  $00^{\circ}-28'-26''$  west 360.11 feet; thence north  $89^{\circ}-31'-34''$  east 746.43 feet to the Point of Terminus.

(C-9-3-1)

Centerline No. 2: Commencing at the Northwest Corner of the Southwest Quarter of said Section 9, thence north  $89^{\circ}-39'-17''$  east (bearings derived from Local Control Monumentation established in 1995 for McLean County mapping purposes by Aero-metric Engineers, Inc., Sheboygan, WI.) 632.92 feet along the North Line of said Southwest Quarter to the Point of Beginning of said Centerline No. 2. From said Point of Beginning; thence south  $00^{\circ}-28'-26''$  east 464.16 feet to the Point of Terminus, except any portion of the 100 foot-wide strip described along said Centerline No. 1.

Except therefrom, any portion of said strips lying within the Northwest Quarter and Southwest Quarter of said Section 9.

PIN: 25-09-100-004  
25-09-400-001

**Wind Turbine No. C-9-2-1 (Area added March 2007)**

A strip of land 100 feet-wide being a part of the Northeast Quarter of Section 9, Township 23 North, Range 6 East of the Third Principal Meridian, McLean County, Illinois, and lying 50 feet on each side of the following described Centerline:

Commencing at the Northeast Corner of the Northeast Quarter of said Section 9, thence south 1,184 feet along the East Line of said Northeast Quarter to the Point of Beginning. From said Point of Beginning, thence north  $89^{\circ}-23'-38''$  west (bearings derived from Local Control Monumentation established in 1995 for McLean County mapping purposes by Aero-metric Engineers, Inc., Sheboygan, WI.) 531.11 feet to the Point of Terminus.

PIN: 25-09-200-002

**Wind Turbine No. C-10-1-3 (Area added March 2007)**

A strip of land 100 feet-wide being a part of the Northwest Quarter of Section 10, Township 23 North, Range 6 East of the Third Principal Meridian, McLean County, Illinois, lying 50 feet on each side of the following described Centerline: Commencing at the Southwest Corner of said Northwest Quarter, thence north 1,969 feet along the West Line of said Northwest Quarter; thence north 89°-38'-06" east (bearings derived from Local Control Monumentation established in 1995 for McLean County mapping purposes by Aero-metric Engineers, Inc., Sheboygan, WI.) 507.21 feet; thence south 74°-16'-09" east 1,001.99 feet; thence south 61°-00'-49" east 1,003.76 feet to the Point of Beginning. From said Point of Beginning, thence south 17°-21'-22" west 448.19 feet to the Point of Terminus.

Except therefrom, any portion previously incorporated into the Enterprise Zone.

**Wind Turbine No. C-29-3-1 (Area added March 2007)**

A strip of land 100 feet-wide being in the Southwest Quarter of Section 29, Township 23 North, Range 6 East of the Third Principal Meridian, McLean County, Illinois, and lying 50 feet on each side of the following described Centerline: Beginning at a point in the center of a north-south road running through said Southwest Quarter lying 882 feet south of the North Line of said Southwest Quarter. From said Point of Beginning, thence north 87°-22'-27" east (bearings derived from Local Control Monumentation established in 1995 for McLean County mapping purposes by Aero-metric Engineers, Inc., Sheboygan, WI.) 545.43 feet to the Point of Terminus.

PIN: 25-29-300-002

**Wind Turbine No. C-29-3-2 (Area added March 2007)**

A strip of land 100 feet-wide being in the Southwest Quarter of Section 29, Township 23 North, Range 6 East of the Third Principal Meridian, McLean County, Illinois, and lying 50 feet on each side of the following described Centerline: Commencing at a point on the Centerline of a north-south road in the West Half of said Section 29 lying 126 feet north of the North Line of said Southwest Quarter, thence south 89°-48'-52" east (bearings derived from Local Control Monumentation established in 1995 for McLean County mapping purposes by Aero-metric Engineers, Inc., Sheboygan, WI.) 1,727.89 feet; thence south 00°-11'-08" west 300.00 feet to the Point of Beginning. From said Point of Beginning, thence south 00°-11'-08" west 325.46 feet to the Point of Terminus.

PIN: 25-29-300-004

**Areas to be deleted (August 2007)**

**Dawson Sub-Station:**

The South 930 Feet of the East 1036 Feet of the Southwest Quarter of Section 12, Township 23 North, Range 4 East of the Third Principal Meridian, McLean County, Illinois.

**Interconnect Station:**

**Tract No. 1:**

A part of the Southwest Quarter of Section 6, Township 23 North, Range 4 East of the Third Principal Meridian, McLean County, Illinois, more particularly described as follows: Commencing at a point 23.75 chains east of the Southwest Corner of said Southwest Quarter, thence east 25.48 chains; thence north 40.16 chains to the North Line of said Southwest Quarter, thence west 30.14 chains to a point 19.13 chains east of the Northwest Corner of said Southwest Quarter; thence south 14 chains; thence east 4.62 chains; thence south 26.16 chains to the Point of Beginning, except the South 1,327 feet thereof.

**Tract No. 2:**

The West 50 feet of the South 1,327 feet of the following: A part of the Southwest Quarter of Section 6; Township 23 North, Range 4 East of the Third Principal Meridian, McLean County, Illinois, more particularly described as follows: Commencing at a point 23.75 chains east of the Southwest Corner of said Southwest Quarter; thence east 25.48 chains; thence north 40.16 chains to the North Line of said Southwest Quarter; thence west 30.14 chains to a point 19.13 chains east of the Northwest Corner of said Southwest Quarter; thence south 14 chains; thence east 4.62 chains; thence south 26.16 chains to the Point of Beginning.

**Wind Turbine No. D-1-2-1**

A strip of land 600 feet-wide being a part of the Northeast Quarter of Section 1, Township 23 North, Range 4 East of the Third Principal Meridian, McLean County, Illinois, and lying 300 feet on each side of the following described Centerline: Commencing at the Northeast Corner of said Northeast Quarter, thence south 2,243 feet along the East Line of said Northeast Quarter to the Point of Beginning of said Centerline. From said Point of Beginning, thence south 89°-29'-48" west (bearings derived from Local Control Monumentation established in 1995 for McLean County mapping purposes by Aero-metric Engineers, Inc., Sheboygan, WI.) 935.99 feet to the Point of Terminus.

**Wind Turbine Nos. D-1-1-1 & 2 and D-1-4-1 and 2**

All that portion of a strip of land 600 feet-wide lying within parcels of land known as P.I.N. (Parcel Identification Number) 23-01-100-003, 23-01-200-002 and 23-01-400-004, all being in Section 1 Township 23 North, Range 4 East of the Third Principal Meridian, McLean County, Illinois, and lying 300 feet on each side of the following described Centerlines:

**(D-1-1-1)**

**Centerline No. 1** being a part of said Section 1. Commencing at the Southeast Corner of the of said Section 1, thence north 1,382 feet along the East Line of the Southeast Quarter of said Section 1 to the Point of Beginning of said Centerline No. 1. From said Point of Beginning,

thence north 89°-46'-05" west (bearings derived from Local Control Monumentation established in 1995 for McLean County mapping purposes by Aero-metric Engineers, Inc., Sheboygan, WI.) 1,276.63 feet; thence north 89°-35'-40" west 1,352.70 feet; thence north 00°-08'-00" east 2,589.39 feet; thence north 89°-31'-31" west 1,221.30 feet; thence south 00°-40'-53" 507.53 feet west to the Point of Terminus.

(D-1-1-2)

Centerline No 2 being a part of said Section 1. Commencing at the Southeast Corner of the of said Section 1, thence north 1,382 feet along the East Line of the Southeast Quarter of said Section 1; thence north 89°-46'-05" west (bearings derived from Local Control Monumentation established in 1995 for McLean County mapping purposes by Aero-metric Engineers, Inc., Sheboygan, WI.) 1,276.63 feet; thence north 89°-35'-40" west 1,352.70 feet; thence north 00°-08'-00" east 2,149.40 feet to the Point of Beginning of said Centerline No. 2. From said Point of Beginning, thence north 88°-40'-05" west 456.45 feet to the Point of Terminus, except any portion of the 600 foot-wide strip described along said Centerline No. 1.

(D-1-4-1)

Centerline No. 3 being a part of said Section 1. Commencing at the Southeast Corner of the of said Section 1, thence north 1,382 feet along the East Line of the Southeast Quarter of said Section 1; thence north 89°-46'-05" west (bearings derived from Local Control Monumentation established in 1995 for McLean County mapping purposes by Aero-metric Engineers, Inc., Sheboygan, WI.) 1,276.63 feet; thence north 89°-35'-40" west 1,352.70 feet; thence north 00°-08'-00" east 987.94 feet to the Point of Beginning of said Centerline No. 3. From said Point of Beginning, thence south 89°-36'-58" east 424.03 feet to the Point of Terminus, except any portion of the 600 foot-wide strip described along said Centerline No. 1.

(D-1-4-2)

Centerline No. 4 being a part of said Section 1. Commencing at the Southeast Corner of the of said Section 1, thence north 1,382 feet along the East Line of the Southeast Quarter of said Section 1; thence north 89°-46'-05" west (bearings derived from Local Control Monumentation established in 1995 for McLean County mapping purposes by Aero-metric Engineers, Inc., Sheboygan, WI.) 1,276.63 feet to the Point of Beginning of said Centerline No. 4. From said Point of Beginning, thence north 02°-02'-44" west 650.91 feet to the Point of Terminus, except any portion of the 600 foot-wide strip described along said Centerline No. 1.

#### **Wind Turbine Nos. D-2-2-1 and D-2-4-2**

A strip of land 600 feet-wide being a part of the Northeast Quarter and the Southeast Quarter of Section 2, Township 23 North, Range 4 East of the Third Principal Meridian, McLean County, Illinois, and lying 300 feet on each side of the following described Centerlines:

(D-2-4-2)

Centerline No. 1: Commencing at the Southwest Corner of said Southeast Quarter, thence north 2664 feet along the West Line of said Southeast Quarter to the Point of Beginning of said Centerline No.1. From said Point of Beginning, thence south 89°-32'-36" east (bearings derived from Local Control Monumentation established in 1995 for McLean County mapping purposes by Aero-metric Engineers, Inc., Sheboygan, WI.) 1,737.93 feet to the Point of Terminus.

(D-2-2-1)

Centerline No. 2: Commencing at the Southwest Corner of said Southeast Quarter, thence north 2664 feet along the West Line of said Southeast Quarter, thence south 89°-32'-36" east (bearings derived from Local Control Monumentation established in 1995 for McLean County mapping purposes by Aero-metric Engineers, Inc., Sheboygan, WI.) 518.24 feet to the Point of Beginning of said Centerline No. 2. From said Point of Beginning, thence north 01°-10'-11" west 711.07 feet to the Point of Terminus, except any portion of the 600 foot-wide strip described along said Centerline No. 1.

**Wind Turbine No. D-2-4-1**

A strip of land 600 feet-wide being a part of the Southeast Quarter of Section 2, Township 23 North, Range 4 East of the Third Principal Meridian, McLean County, Illinois, and lying 300 feet on each side of the following described Centerline: Commencing at the Southwest Corner of said Southeast Quarter, thence north 494 feet along the West Line of said Southeast Quarter to the Point of Beginning of said Centerline. From said Point of Beginning, thence south 89°-45'-06" east (bearings derived from Local Control Monumentation established in 1995 for McLean County mapping purposes by Aero-metric Engineers, Inc., Sheboygan, WI.) 813.48 feet to the Point of Terminus.

**Wind Turbine No. D-3-4-1 & 2**

A strip of land 600 feet-wide being a part of the Southeast Quarter of Section 3, Township 23 North, Range 4 East of the Third Principal Meridian, McLean County, Illinois, and lying 300 feet on each side of the following described Centerline: Commencing at the Southeast Corner of said Southeast Quarter, thence west 1,352 feet along the South Line of said Southeast Quarter to the Point of Beginning of said Centerline. From said Point of Beginning, thence north 00°-09'-17" east (bearings derived from Local Control Monumentation established in 1995 for McLean County mapping purposes by Aero-metric Engineers, Inc., Sheboygan, WI.) 1,523.29 feet; thence north 89°-59'-16" west 1,212.69 feet to the Point of Terminus.

**Wind Turbine No. D-3-4-3**

A strip of land 600 feet-wide being in a part of the Southeast Quarter of Section 3, Township 23 North, Range 4 East of the Third Principal Meridian, McLean County, Illinois, and lying 300 feet on each side of the following described Centerline: Commencing at the Southeast Corner of said Southeast Quarter, thence west 414 feet along the South Line of said Southeast Quarter to the Point of Beginning of said Centerline. From said Point of Beginning, thence north 00°-14'-37" west (bearings derived from Local Control Monumentation established in 1995 for McLean County mapping purposes by Aero-metric Engineers, Inc., Sheboygan, WI.) 857.28 feet to the Point of Terminus.

**Wind Turbine Nos. D-4-2-1 & 2**

All that portion of a strip of land 600 feet-wide lying within a parcel of land known as P.I.N. (Parcel Identification Number) 23-04-200-004, being in the Northeast Quarter of Section 4 Township 23 North, Range 4 East of the Third Principal Meridian, McLean County, Illinois, and lying 300 feet on each side of the following described Centerlines:

(D-4-2-1)

Centerline No. 1: Commencing at the Southeast Corner of said Northeast Quarter, thence north 1,295 feet along the East Line of said Northeast Quarter to the Point of Beginning of said Centerline No. 1. From said Point of Beginning, thence north 89°-43'-18" west (bearings derived

from Local Control Monumentation established in 1995 for McLean County mapping purposes by Aero-metric Engineers, Inc., Sheboygan, WI.) 668.83 feet; thence north 89°-53'-19" west 1,819.39 feet; thence south 00°-24'-39" west 466.77 feet to the Point of Terminus.

(D-4-2-2)

Centerline No. 2: Commencing at the Southeast Corner of said Northeast Quarter, thence north 1,295 feet along the East Line of said Northeast Quarter, thence north 89°-43'-18" west (bearings derived from Local Control Monumentation established in 1995 for McLean County mapping purposes by Aero-metric Engineers, Inc., Sheboygan, WI.) 668.83 feet to the Point of Beginning of said Centerline No. 2. From said Point of Beginning; thence south 00°-11'-19" east 753.53 feet to the Point of Terminus, except any portion of the 600 foot-wide strip described along said Centerline No. 1.

**Wind Turbine Nos. D-4-3-1 & 2 and D-4-4-1**

A strip of land 600 feet-wide being a part of the Southwest Quarter and the Southeast Quarter of Section 4, Township 23 North, Range 4 East of the Third Principal Meridian, McLean County, Illinois, and lying 300 feet on each side of the following described Centerline: Commencing at the Southwest Corner of said Southwest Quarter, thence north 2,129 feet along the West Line of said Southwest Quarter to the Point of Beginning of said Centerline. From said Point of Beginning, thence north 89°-38'-17" east (bearings derived from Local Control Monumentation established in 1995 for McLean County mapping purposes by Aero-metric Engineers, Inc., Sheboygan, WI.) 718.08 feet; thence south 77°-16'-57" east 1,197.48 feet; thence south 85°-14'-00" east 798.49 feet; thence south 75°-32'-27" east 618.99 feet to the Point of Terminus. Also, a strip of land 100 feet-wide lying 50 feet on each side of the East Line of said Southwest Quarter. Said strip is bounded on the north by said 600 foot-wide strip and on the south by the South Line of said Section 4.

**Wind Turbine No. D-4-4-2**

A strip of land 600 feet-wide being a part of the Southeast Quarter of Section 4, Township 23 North, Range 4 East of the Third Principal Meridian, McLean County, Illinois, and lying 300 feet on each side of the following described Centerline: Commencing at the Southeast Corner of said Southeast Quarter, thence west 1,230 feet along the South Line of said Southeast Quarter to the Point of Beginning of said Centerline. From said Point of Beginning, thence north 00°-41'-09" west (bearings derived from Local Control Monumentation established in 1995 for McLean County mapping purposes by Aero-metric Engineers, Inc., Sheboygan, WI.) 1,645.01 feet to the Point of Terminus.

**Wind Turbine No. D-5-1-1**

All that portion of a strip of land 600 feet-wide lying in the West Half of the Northwest Quarter of Section 5, Township 23 North, Range 4 East of the Third Principal Meridian, McLean County, Illinois, and lying 300 feet on each side of the following described Centerline. Commencing at the Northeast Corner of the West Half of said Northwest Quarter, thence west 47 feet along the North Line of said Northwest Quarter to Point of Beginning of said Centerline. From said Point of Beginning, thence south 00°-25'-33" east (bearings derived from Local Control Monumentation established in 1995 for McLean County mapping purposes by Aero-metric Engineers, Inc., Sheboygan, WI.) 1,659.47 feet; thence south 89°-48'-52" west 445.59 feet to the Point of Terminus.



**Wind Turbine Nos. D-5-3-1 & 2**

All that portion of a strip of land 600 feet-wide lying in the West Half of the Southwest Quarter of Section 5, Township 23 North, Range 4 East of the Third Principal Meridian, McLean County, Illinois, and lying 300 feet on each side of the following described Centerline. Commencing at the Southeast Corner of the West Half of said Southwest Quarter, thence north 1,497 feet along the East Line of the West Half of said Southwest Quarter to Point of Beginning of said Centerline. From said Point of Beginning, thence north 89°-42'-34" west (bearings derived from Local Control Monumentation established in 1995 for McLean County mapping purposes by Aero-metric Engineers, Inc., Sheboygan, WI.) 1,163.96 feet; thence north 02°-26'-14" east 824.13 feet to the Point of Terminus. Also, the West 50 Feet of the West Half of said Southwest Quarter lying south of said strip.

**Wind Turbine Nos. D-5-4-1 & 2**

A strip of land 600 feet-wide being a part of the Southeast Quarter of Section 5, Township 23 North, Range 4 East of the Third Principal Meridian, McLean County, Illinois, and lying 300 feet on each side of the following described Centerlines:

(D-5-4-1)

Centerline No. 1: Commencing at the Southeast Corner of said Southeast Quarter, thence north 1,520 feet along the East Line of said Southeast Quarter to the Point of Beginning of said Centerline No. 1. From said Point of Beginning, thence north 89°-43'-04" west (bearings derived from Local Control Monumentation established in 1995 for McLean County mapping purposes by Aero-metric Engineers, Inc., Sheboygan, WI.) 2,106.56 feet; thence north 00°-37'-04" east 933.21 feet to the Point of Terminus.

(D-5-4-2)

Centerline No. 2: Commencing at the Southeast Corner of said Southeast Quarter, thence north 1,520 feet along the East Line of said Southeast Quarter, thence north 89°-43'-04" west (bearings derived from Local Control Monumentation established in 1995 for McLean County mapping purposes by Aero-metric Engineers, Inc., Sheboygan, WI.) 851.08 feet to the Point of Beginning of said Centerline No. 2. From said Point of Beginning, thence north 00°-56'-00" west 487.64 feet to the Point of Terminus, except any portion of the 600 foot-wide strip described along said Centerline No. 1.

**Wind Turbine Nos. D-6-3-1 & 2**

All that portion of a strip of land 600 feet-wide lying within a parcel of land known as P.I.N. (Parcel Identification Number) 23-06-300-003, being in the Southwest Quarter of Section 6 Township 23 North, Range 4 East of the Third Principal Meridian, McLean County, Illinois, and lying 300 feet on each side of the following described Centerlines:

(D-6-3-1)

Centerline No. 1: Commencing at the Southwest Corner of said Southwest Quarter, thence east 3,219 feet along the East Line of said Southwest Quarter to the Point of Beginning of said Centerline No. 1. From said Point of Beginning, thence north 00°-11'-15" west (bearings derived from Local Control Monumentation established in 1995 for McLean County mapping purposes by Aero-metric Engineers, Inc., Sheboygan, WI.) 2,041.31 feet; thence north 89°-41'-58" west 1,155.22 feet to the Point of Terminus.

(D-6-3-2)

Centerline No. 2: Commencing at the Southwest Corner of said Southwest Quarter, thence east 3,219 feet along the East Line of said Southwest Quarter, thence north 00°-11'-15" west (bearings derived from Local Control Monumentation established in 1995 for McLean County mapping purposes by Aero-metric Engineers, Inc., Sheboygan, WI.) 1,317.65 feet to the Point of Beginning of said Centerline No. 2. From said Point of Beginning, thence south 89°-06'-39" west 462.95 feet to the Point of Terminus, except any portion of the 600 foot-wide strip described along said Centerline No. 1.

**Wind Turbine Nos. D-8-2-1 & 2**

A strip of land 600 feet-wide being a part of the Northeast Quarter of Section 8, Township 23 North, Range 4 East of the Third Principal Meridian, McLean County, Illinois, and lying 300 feet on each side of the following described Centerline. Commencing at the Northeast Corner of said Northeast Quarter, thence south 1,435 feet along the East Line of said Northeast Quarter to the Point of Beginning of said Centerline. From said Point of Beginning, thence south 89°-40'-50" west (bearings derived from Local Control Monumentation established in 1995 for McLean County mapping purposes by Aero-metric Engineers, Inc., Sheboygan, WI.) 751.40 feet; thence north 79°-41'-27" west 1,422.52 feet to the Point of Terminus.

**Wind Turbine No. D-9-1-1**

A strip of land 600 feet-wide being a part of the Northwest Quarter of Section 9, Township 23 North, Range 4 East of the Third Principal Meridian, McLean County, Illinois, and lying 300 feet on each side of the following described Centerline. Commencing at the Northwest Corner of said Northwest Quarter, thence east 1,401 feet along the North Line of said Northwest Quarter to the Point of Beginning of said Centerline. From said Point of Beginning, thence south 00°-56'-09" east (bearings derived from Local Control Monumentation established in 1995 for McLean County mapping purposes by Aero-metric Engineers, Inc., Sheboygan, WI.) 678.09 feet; thence north 88°-58'-45" east 525.79 feet to the Point of Terminus.

**Wind Turbine Nos. D-9-1-2 and D-9-2-1**

A strip of land 600 feet-wide being a part of the Northeast Quarter and Northwest Quarter of Section 9, Township 23 North, Range 4 East of the Third Principal Meridian, McLean County, Illinois, and lying 300 feet on each side of the following described Centerlines:

(D-9-2-1)

Centerline No. 1: Beginning at the Northwest Corner of said Northeast Quarter. From said Point of Beginning, thence south along the East Line of said Northeast Quarter 1,715.84 feet; thence south 89°-09'-35" east (bearings derived from Local Control Monumentation established in 1995 for McLean County mapping purposes by Aero-metric Engineers, Inc., Sheboygan, WI.) 1,105.51 feet to the Point of Terminus.

(D-9-1-2)

Centerline No. 2: Beginning at a point on the East Line of said Northwest Quarter lying 1,301.65 feet south of the Northeast Corner of said Northwest Quarter. From said Point of Beginning, thence north 89°-43'-35" west (bearings derived from Local Control Monumentation established in 1995 for McLean County mapping purposes by Aero-metric Engineers, Inc., Sheboygan, WI.) 478.11 feet to the Point of Terminus, except any portion of the 600 foot-wide strip described along said Centerline No. 1.

**Wind Turbine No. D-9-1-3**

A strip of land 600 feet-wide being a part of the Northwest Quarter of Section 9, Township 23 North, Range 4 East of the Third Principal Meridian, McLean County, Illinois, and lying 300 feet on each side of the following described Centerline. Commencing at the Northwest Corner of said Northwest Quarter, thence south 949 feet along the West Line of said Northwest Quarter to the Point of Beginning of said Centerline. From said Point of Beginning, thence south 89°-31'-41" east (bearings derived from Local Control Monumentation established in 1995 for McLean County mapping purposes by Aero-metric Engineers, Inc., Sheboygan, WI.) 870.69 feet to the Point of Terminus.

**Wind Turbine Nos. D-10-2-1, 2 & 3**

All that portion of a strip of land 600 feet-wide lying in the North Half of Section 10, Township 23 North, Range 4 East of the Third Principal Meridian, McLean County, Illinois, and lying 300 feet on each side of the following described Centerlines:

(D-10-2-1)

Centerline No. 1: Commencing at the Northeast Corner of the Northeast Quarter of said Section 10, thence west 30.00 feet along the North Line of said Northeast Quarter to the Point of Beginning. From said Point of Beginning, thence south 00°-02'-21" east (bearings derived from Local Control Monumentation established in 1995 for McLean County mapping purposes by Aero-metric Engineers, Inc., Sheboygan, WI.) 1,728.49 feet; thence north 89°-57'-55" west 2,852.40 feet to the Point of Terminus.

(D-10-2-2)

Centerline No. 2: Commencing at the Northeast Corner of the Northeast Quarter of said Section 10, thence west 30.00 feet along the North Line of said Northeast Quarter, thence south 00°-02'-21" east (bearings derived from Local Control Monumentation established in 1995 for McLean County mapping purposes by Aero-metric Engineers, Inc., Sheboygan, WI.) 1,728.49 feet; thence north 89°-57'-55" west 1,462.62 feet to the Point of Beginning. From said Point of Beginning, thence south 00°-02'-37" east 507.53 feet to the Point of Terminus, except any portion of the 600 foot-wide strip described along said Centerline No. 1.

(D-10-2-3)

Centerline No. 3: Commencing at the Northeast Corner of the Northeast Quarter of said Section 10, thence west 30.00 feet along the North Line of said Northeast Quarter, thence south 00°-02'-21" east (bearings derived from Local Control Monumentation established in 1995 for McLean County mapping purposes by Aero-metric Engineers, Inc., Sheboygan, WI.) 1,728.49 feet; thence north 89°-57'-55" west 530.88 feet to the Point of Beginning. From said Point of Beginning, thence north 00°-19'-50" west 612.62 feet to the Point of Terminus, except any portion of the 600 foot-wide strip described along said Centerline No. 1.

**Wind Turbine No. D-11-1-1**

All that portion of a strip of land 600 feet-wide lying in the East Half of the Northwest Quarter of Section 11, Township 23 North, Range 4 East of the Third Principal Meridian, McLean County, Illinois, and lying 300 feet on each side of the following described Centerline. Commencing at the Northeast Corner of said Northeast Quarter, thence south 1,225 feet along the East Line of said Northeast Quarter to Point of Beginning of said Centerline. From said Point of Beginning, thence south 88°-53'-59" west (bearings derived from Local Control Monumentation established in 1995

for McLean County mapping purposes by Aero-metric Engineers, Inc., Sheboygan, WI.) 1,325 feet, more or less to the West Line of said East Half and the Point of Terminus.

**Wind Turbine Nos. D-11-3-1 & 2**

All that portion of a strip of land 600 feet-wide lying in the South Half of the Southwest Quarter of Section 11, Township 23 North, Range 4 East of the Third Principal Meridian, McLean County, Illinois, and lying 300 feet on each side of the following described Centerline. Commencing at the Southeast Corner of said Southwest Quarter, thence north 487 feet along the East Line of said Southwest Quarter to the Point of Beginning of said Centerline. From said Point of Beginning, thence south 89°-43'-43" west (bearings derived from Local Control Monumentation established in 1995 for McLean County mapping purposes by Aero-metric Engineers, Inc., Sheboygan, WI.) 654.86 feet; thence north 51°-15'-49" west 1,304.93 feet to the Point of Terminus.

**Wind Turbine No. D-11-4-1**

All that portion of a strip of land 600 feet-wide lying in the South Half of the Southwest Quarter of Section 11, Township 23 North, Range 4 East of the Third Principal Meridian, McLean County, Illinois, and lying 300 feet on each side of the following described Centerline. Commencing at the Southeast Corner of said Southwest Quarter, thence north 487 feet along the East Line of said Southwest Quarter to Point of Beginning of said Centerline. From said Point of Beginning, thence south 89°-43'-43" west (bearings derived from Local Control Monumentation established in 1995 for McLean County mapping purposes by Aero-metric Engineers, Inc., Sheboygan, WI.) 654.86 feet; thence north 51°-15'-49" west 1,304.93 feet to the Point of Terminus.

**Wind Turbine Nos. D-12-1-1 & 2 and D-12-3-1 & 2**

All that portion of a strip of land 600 feet-wide in the Northwest Quarter and the Southeast Quarter of Section 12, Township 23 North, Range 4 East of the Third Principal Meridian, McLean County, Illinois, lying south of the North Line of the South Half of said Northwest Quarter, and lying 300 feet on each side of the following described Centerlines:

(D-12-1-1)

Centerline No. 1: Commencing at the Southwest Corner of said Section 12, thence east 1,331 feet along the South Line of said Section 12 to the Point of Beginning of said Centerline No. 1. From said Point of Beginning, thence north 00°-03'-08" west (bearings derived from Local Control Monumentation established in 1995 for McLean County mapping purposes by Aero-metric Engineers, Inc., Sheboygan, WI.) 3,686.20 feet; thence north 89°-45'-16" west 809.59 feet to the Point of Terminus.

(D-12-1-2)

Centerline No. 2: Commencing at the Southwest Corner of said Section 12, thence east 1,331 feet along the South Line of said Section 12; thence north 00°-03'-08" west (bearings derived from Local Control Monumentation established in 1995 for McLean County mapping purposes by Aero-metric Engineers, Inc., Sheboygan, WI.) 3,506.37 feet to the Point of Beginning of said Centerline No. 2. From said Point of Beginning, thence north 89°-41'-55" east 1,133.36 feet to the Point of Terminus, except any portion of the 600 foot-wide strip described along said Centerline No. 1.

(D-12-3-1)

Centerline No. 3: Commencing at the Southwest Corner of said Section 12, thence east 1,331 feet along the South Line of said Section 12; thence north 00°-03'-08" west (bearings derived from Local Control Monumentation established in 1995 for McLean County mapping purposes by Aero-metric Engineers, Inc., Sheboygan, WI.) 1,380.08 feet to the Point of Beginning of said Centerline No. 3. From said Point of Beginning, thence north 89°-45'-37" west 529.09 feet to the Point of Terminus, except any portion of the 600 foot-wide strip described along said Centerline No. 1.

(D-12-3-2)

Centerline No. 4: Commencing at the Southwest Corner of said Section 12, thence east 1,331 feet along the South Line of said Section 12; thence north 00°-03'-08" west (bearings derived from Local Control Monumentation established in 1995 for McLean County mapping purposes by Aero-metric Engineers, Inc., Sheboygan, WI.) 1,223.67 feet to the Point of Beginning of said Centerline No. 4. From said Point of Beginning, thence north 89°-45'-42" east 1,247.36 feet to the Point of Terminus, except any portion of the 600 foot-wide strip described along said Centerline No. 1.

**Wind Turbine No. D-12-2-1**

A strip of land 600 feet-wide being a part of the Northeast Quarter of Section 12, Township 23 North, Range 4 East of the Third Principal Meridian, McLean County, Illinois, and lying 300 feet on each side of the following described Centerline: Commencing at the Northwest Corner of said Northeast Quarter, thence east 535 feet along the North Line of said Northeast Quarter to the Point of Beginning of said Centerline. From said Point of Beginning, thence south  $00^{\circ}-32'-26''$  west (bearings derived from Local Control Monumentation established in 1995 for McLean County mapping purposes by Aero-metric Engineers, Inc., Sheboygan, WI.) 778.10 feet to the Point of Terminus.

**Wind Turbine Nos. D-13-4-1**

A strip of land 600 feet-wide being a part of the Southeast Quarter of Section 13, Township 23 North, Range 4 East of the Third Principal Meridian, McLean County, Illinois, and lying 300 feet on each side of the following described Centerline: Commencing at the Northeast Corner of said Southeast Quarter, thence west 2,292 feet along the North Line of said Southeast Quarter to the Point of Beginning of said Centerline. From said Point of Beginning, thence south  $00^{\circ}-31'-13''$  east (bearings derived from Local Control Monumentation established in 1995 for McLean County mapping purposes by Aero-metric Engineers, Inc., Sheboygan, WI.) 2,008.73 feet to the Point of Terminus.

**Wind Turbine No. D-13-4-2 & 3**

(D-13-4-2)

All that portion of a strip of land 600 feet-wide lying 300 feet on each side of the following described Centerline No. 1 lying within the Southeast Quarter of Section 13, and the Northeast Quarter of Section 24 in Township 23 North, Range 4 East of the Third Principal Meridian, McLean County, Illinois. Said Centerline being more particularly described as follows: Commencing at the Northeast Corner of said Southeast Quarter, thence west 90 feet along the North Line of said Southeast Quarter to the Point of Beginning of said Centerline No. 1. From said Point of Beginning, thence south  $00^{\circ}-14'-28''$  west (bearings derived from Local Control Monumentation established in 1995 for McLean County mapping purposes by Aero-metric Engineers, Inc., Sheboygan, WI.) 2,484.96 feet; thence north  $88^{\circ}-42'-31''$  west 726.01 feet to the Point of Terminus.

(D-13-4-3)

A strip of land 600 feet-wide lying 300 feet on each side of the following described Centerline No. 2 in the Southeast Quarter of Section 13, Township 23 North, Range 4 East of the Third Principal Meridian, McLean County, Illinois. Said Centerline being more particularly described as follows: Commencing at the Northeast Corner of said Southeast Quarter, thence west 90 feet along the North Line of said Southeast Quarter; thence south  $00^{\circ}-14'-28''$  west (bearings derived from Local Control Monumentation established in 1995 for McLean County mapping purposes by Aero-metric Engineers, Inc., Sheboygan, WI.) 820.08 feet to the Point of Beginning of said Centerline No. 2. From said Point of Beginning, thence north  $89^{\circ}-45'-32''$  west 764.62 feet to the Point of Terminus, except any portion of the 600 foot-wide strip described along said Centerline No. 1. .

**Wind Turbine Nos. D-22-4-1 & 3**

All that portion of a strip of land 600 feet-wide lying within the parcels of land known as PIN (Parcel Identification Number) 23-22-400-006 in the Southeast Quarter of Section 22 and PIN (Parcel Identification Number) 23-22-300-00 in the Southwest Quarter of Section 22 and in said Southeast Quarter, in Township 23 North, Range 4 East of the Third Principal Meridian, McLean County, Illinois, and lying 300 feet on each side of the following described Centerlines:

(D-22-4-3)

Centerline No. 1: Beginning at a point 1,366 feet west and 27 feet south of the Northeast Corner of the Southeast Quarter of the Southwest Quarter of said Section 22. From said Point of Beginning, thence south 88°-57'-22" east (bearings derived from Local Control Monumentation established in 1995 for McLean County mapping purposes by Aero-metric Engineers, Inc., Sheboygan, WI.) 1,718.82 feet; thence south 89°-12'-46" east 1,041.59 feet; thence north 00°-32'-58" west 1,335.76 feet; thence south 89°-06'-46" east 315.54 feet to a point lying 955 feet west of the East Line of said Southeast Quarter; thence south 00°-53'-14" west 477.34 feet to the Point of Terminus.

(D-22-4-1)

Centerline No. 2: Commencing at a point 1,366 feet west and 27 feet south of the Northeast Corner of the Southeast Quarter of the Southwest Quarter of said Section 22, thence south 88°-57'-22" east (bearings derived from Local Control Monumentation established in 1995 for McLean County mapping purposes by Aero-metric Engineers, Inc., Sheboygan, WI.) 1,718.82 feet to the Point of Beginning of said Centerline No. 2. From said Point of Beginning, thence south 01°-11'-38" west 640.10 feet to the Point of Terminus, except any portion of the 600 foot-wide strip described along said Centerline No. 1.

**Wind Turbine Nos. D-22-4-2 and D-23-3-1**

All that portion of a strip of land 600 feet-wide lying within the parcels of land known as PIN (Parcel Identification Number) 23-27-200-010 in the Northeast Quarter of Section 27, PIN (Parcel Identification Number) 23-22-400-006 in the Southeast Quarter of Section 22 and PIN (Parcel Identification Number) 23-23-300-001 in Township 23 North, Range 4 East of the Third Principal Meridian, McLean County, Illinois, and lying 300 feet on each side of the following described Centerlines:

(D-23-3-1)

Centerline No. 1: Beginning at the Centerline of a Road running east and west through the Northeast Quarter of said Section 27 lying 12 feet west of the East Line of said Northeast Quarter. From said Point of Beginning, thence north 1,248 feet, more or less to a point on the North Line of said Northeast Quarter lying 19 feet west of the Northeast Corner thereof; thence; north 00°-05'-48" east (bearings derived from Local Control Monumentation established in 1995 for McLean County mapping purposes by Aero-metric Engineers, Inc., Sheboygan, WI.) 1,717.92 feet to a point lying 938 feet south of the North Line of the Southeast Quarter of said Section 22; thence south 89°-34'-55" east 925.53 feet; thence north 00°-25'-05" east 440.48 feet to the Point of Terminus.

(D-22-4-2)

Centerline No. 2: Commencing at the Centerline of a Road running east and west through the Northeast Quarter of said Section 27 lying 12 feet west of the East Line of said Northeast Quarter, thence north 1,248 feet, more or less to a point on the North Line of said Northeast Quarter lying 19.27 feet west of the Northeast Corner thereof; thence north 00°-05'-48" east (bearings derived from Local Control Monumentation established in 1995 for McLean County

mapping purposes by Aero-metric Engineers, Inc., Sheboygan, WI.) 562.13 feet to the Point of Beginning of said Centerline No.2. From said Point of Beginning, thence north 89°-44'-39" west 1,128.67 feet to the Point of Terminus, except any portion of the 600 foot-wide strip described along said Centerline No. 1.

Also, a tract of land lying between the strips of land described in D-23-3-1 and D-22-4-3, more particularly described as follows: The North 300 feet of the East 655 feet of the parcel known as PIN (Parcel Identification Number) 23-22-400-006 in the Southeast Quarter of Section 22 and the East 325.54 feet of the South 338 feet of the North 638 feet of said parcel PIN (Parcel Identification Number) 23-22-400-006.

**Wind Turbine No. D-23-3-2**

All that portion of a strip of land 600 feet-wide in the Southeast Quarter of the Southwest Quarter of Section 23, Township 23 North, Range 4 East of the Third Principal Meridian, McLean County, Illinois, and lying 300 feet on each side of the following described Centerline: Commencing at the Southeast Corner of said Southwest Quarter, thence north 1,298 feet along the East Line of said Southwest Quarter to the Point of Beginning of said Centerline. From said Point of Beginning, thence north 89°-34'-55" west (bearings derived from Local Control Monumentation established in 1995 for McLean County mapping purposes by Aero-metric Engineers, Inc., Sheboygan, WI.) 538.13 feet; thence south 00°-25'-05" west 418.73 feet to the Point of Terminus.

**Wind Turbine No. D-24-2-1**

All that portion of a strip of land 600 feet-wide in the East Half of the Northeast Quarter of Section 24, Township 23 North, Range 4 East of the Third Principal Meridian, McLean County, Illinois, and lying 300 feet on each side of the following described Centerline: Commencing at the Southwest Corner of the East Half of said Northeast Quarter, thence east 30 feet along the South Line of said Northeast Quarter to the Point of Beginning of said Centerline. From said Point of Beginning, thence north 00°-11'-04" east (bearings derived from Local Control Monumentation established in 1995 for McLean County mapping purposes by Aero-metric Engineers, Inc., Sheboygan, WI.) 1,478.24 feet; thence south 89°-45'-06" east 660.25 feet to the Point of Terminus.

**Wind Turbine No. D-24-3-1**

All that portion of a strip of land 600 feet-wide in the Northwest Quarter of the Southwest Quarter of Section 24, Township 23 North, Range 4 East of the Third Principal Meridian, McLean County, Illinois, and lying 300 feet on each side of the following described Centerline: Commencing at the Northwest Corner of said Southwest Quarter, thence east 30 feet along the North Line of said Southwest Quarter to the Point of Beginning of said Centerline. From said Point of Beginning, thence south 00°-04'-52" west (bearings derived from Local Control Monumentation established in 1995 for McLean County mapping purposes by Aero-metric Engineers, Inc., Sheboygan, WI.) 459.42 feet; thence south 89°-55'-08" east 363.14 feet to the Point of Terminus.



**Wind Turbine No. D-24-3-2**

All that portion of a strip of land 600 feet-wide in the Northwest Quarter of the Southwest Quarter of Section 24, Township 23 North, Range 4 East of the Third Principal Meridian, McLean County, Illinois, and lying 300 feet on each side of the following described Centerline: Commencing at the Northwest Corner of said Southwest Quarter, thence east 1,248 feet along the North Line of said Southwest Quarter to the Point of Beginning of said Centerline. From said Point of Beginning, thence south 00°-36'-04" east (bearings derived from Local Control Monumentation established in 1995 for McLean County mapping purposes by Aero-metric Engineers, Inc., Sheboygan, WI.) 1,015.28 feet; thence south 89°-35'-33" west 472.27 feet to the Point of Terminus.

**Wind Turbine Nos. D-24-4-1 & 2**

A strip of land 600 feet-wide in part of the Southeast Quarter of Section 24 and in part of the Northeast Quarter of Section 25 in Township 23 North, Range 4 East of the Third Principal Meridian, McLean County, Illinois, and lying 300 feet on each side of the following described Centerlines:

(D-24-4-2)

Centerline No. 1: Commencing at the Northeast Corner of said Southeast Quarter, thence west 1,338 feet along the North Line of said Southeast Quarter to the Point of Beginning of said Centerline No. 1. From said Point of Beginning, thence south 00°-15'-34" west (bearings derived from Local Control Monumentation established in 1995 for McLean County mapping purposes by Aero-metric Engineers, Inc., Sheboygan, WI.) 2,586.72 feet; thence north 89°-09'-47" east 1,137.88 feet to the Point of Terminus.

(D-24-4-1)

Centerline No. 2: Commencing at the Northeast Corner of said Southeast Quarter, thence west 1,338 feet along the North Line of said Southeast Quarter, thence south 00°-15'-34" west (bearings derived from Local Control Monumentation established in 1995 for McLean County mapping purposes by Aero-metric Engineers, Inc., Sheboygan, WI.) 1,375.13 feet to the Point of Beginning of said Centerline No. 2. From said Point of Beginning, thence north 88°-46'-47" west 1,213.18 feet to the Point of Terminus except any portion of the 600 foot-wide strip described along said Centerline No. 1.

**Wind Turbine No. D-24-4-3**

All that portion of a strip of land 600 feet-wide lying within the Southeast Quarter of Section 24, Township 23 North, Range 4 East of the Third Principal Meridian, in McLean County, Illinois, and lying 300 feet on each side of the following described Centerline. Commencing at the Northeast Corner of said Southeast Quarter, thence west 1,338 feet along the North Line of said Southeast Quarter; thence south 00°-15'-34" west (bearings derived from Local Control Monumentation established in 1995 for McLean County mapping purposes by Aero-metric Engineers, Inc., Sheboygan, WI.) 1,339.90 feet; thence south 89°-52'-17" east 300.00 feet to the Point of Beginning. From said Point of Beginning, thence south 89°-52'-17" east 749.89 feet; thence south 00°-00'-00" east 380.21 feet to the Point of Terminus.

PIN 23-24-300-003

**Wind Turbine Nos. D-25-1-1 and D-26-2-1**

All that portion of a strip of land 600 feet-wide in the East Half of the East Half of the Northeast Quarter of Section 26 and lying in a parcel of land in the Northwest Quarter of Section 25 known as P.I.N. (Parcel Identification Number) 23-25-100-00 , all being in Township 23 North, Range 4 East of the Third Principal Meridian, McLean County, Illinois, and lying 300 feet on each side of the following described Centerline: Beginning at a point in the center of a east-west road running through said Northwest Quarter lying 686 feet east of the West Line of said Northwest Quarter. From said Point of Beginning, thence north 00°-11'-22" east (bearings derived from Local Control Monumentation established in 1995 for McLean County mapping purposes by Aero-metric Engineers, Inc., Sheboygan, WI.) 1,557.71 feet; thence north 80°-38'-59" west 119.83 feet; thence north 68°-28'-49" west 1,297 feet, more or less, to the West Line of the East Half of the East Half of the Northeast Quarter of said Section 26 and the Point of Terminus.

**Wind Turbine No. D-25-2-1**

A strip of land 600 feet-wide being a part of the Northeast Quarter of Section 25, Township 23 North, Range 4 East of the Third Principal Meridian, McLean County, Illinois, and lying 300 feet on each side of the following described Centerline. Beginning at a point in the center of a east-west road running through said Northeast Quarter lying 615 feet east of the West Line of said Northeast Quarter. From said Point of Beginning, thence north 00°-26'-05" east (bearings derived from Local Control Monumentation established in 1995 for McLean County mapping purposes by Aero-metric Engineers, Inc., Sheboygan, WI.) 954.93 feet to the Point of Terminus.

**Wind Turbine No. D-25-2-2**

A strip of land 600 feet-wide being a part of the Northeast Quarter of Section 25, Township 23 North, Range 4 East of the Third Principal Meridian, McLean County, Illinois, and lying 300 feet on each side of the following described Centerline. Beginning at a point in the center of a east-west road running through said Northeast Quarter lying 1,746 feet east of the West Line of said Northeast Quarter. From said Point of Beginning, thence north 01°-01'-15" east (bearings derived from Local Control Monumentation established in 1995 for McLean County mapping purposes by Aero-metric Engineers, Inc., Sheboygan, WI.) 760.21 feet to the Point of Terminus.

**Wind Turbine No. D-29-3-2**

A strip of land 600 feet-wide being a part of the Southwest Quarter of Section 29, Township 23 North, Range 4 East of the Third Principal Meridian, McLean County, Illinois, and lying 300 feet on each side of the following described Centerline. Commencing at the Southeast Corner of said Southwest Quarter, thence west 1,361 feet along the South Line of said Southwest Quarter to the Point of Beginning of said Centerline. From said Point of Beginning, thence north 00°-23'-29" east (bearings derived from Local Control Monumentation established in 1995 for McLean County mapping purposes by Aero-metric Engineers, Inc., Sheboygan, WI.) 1,784.68 feet to the Point of Terminus.

**Wind Turbine No. D-29-3-3**

A strip of land 600 feet-wide being a part of the Southwest Quarter of Section 29, Township 23 North, Range 4 East of the Third Principal Meridian, McLean County, Illinois, and lying 300 feet on each side of the following described Centerline. Commencing at the Southeast Corner of said Southwest Quarter, thence north 770 feet along the East Line of said Southwest Quarter to the Point of Beginning of said Centerline. From said Point of Beginning, thence north 88°-22'-39" west (bearings derived from Local Control Monumentation established in 1995 for McLean

County mapping purposes by Aero-metric Engineers, Inc., Sheboygan, WI.) 818.00 feet to the Point of Terminus.

**Wind Turbine No. D-29-4-1**

A strip of land 600 feet-wide being a part of the Southeast Quarter of Section 29, Township 23 North, Range 4 East of the Third Principal Meridian, McLean County, Illinois, and lying 300 feet on each side of the following described Centerline. Commencing at the Southwest Corner of said Southeast Quarter, thence north 770 feet along the West Line of said Southeast Quarter to the Point of Beginning of said Centerline. From said Point of Beginning, thence south 67°-32'-06" east (bearings derived from Local Control Monumentation established in 1995 for McLean County mapping purposes by Aero-metric Engineers, Inc., Sheboygan, WI.) 930.63 feet to the Point of Terminus.

**Wind Turbine Nos. D-30-4-1 & 2 and D-29-3-1**

A strip of land 600 feet-wide lying in the Southeast Quarter of Section 30 and the Southwest Quarter of Section 29 in Township 23 North, Range 4 East of the Third Principal Meridian, McLean County, Illinois, and lying 300 feet on each side of the following described Centerlines:

(D-30-4-1 & 2)

Centerline No. 1: Commencing at the Southwest Corner of said Southwest Quarter, thence east 33 feet along the South Line of said Southwest Quarter to the Point of Beginning of said Centerline No. 1. From said Point of Beginning, thence north 00°-05'-08" east (bearings derived from Local Control Monumentation established in 1995 for McLean County mapping purposes by Aero-metric Engineers, Inc., Sheboygan, WI.) 495.68 feet; thence north 85°-51'-57" west 991.81 feet; thence north 02°-40'-31" west 1,889.04 feet to the Point of Terminus.

(D-29-3-1)

Centerline No. 2: Commencing at the Southwest Corner of said Southwest Quarter, thence east 33 feet along the South Line of said Southwest Quarter; thence north 00°-05'-08" east (bearings derived from Local Control Monumentation established in 1995 for McLean County mapping purposes by Aero-metric Engineers, Inc., Sheboygan, WI.) 495.68 feet to the Point of Beginning of said Centerline No. 2. From said Point of Beginning, thence south 85°-51'-57" east 416.69 feet to the Point of Terminus except any portion of the 600 foot-wide strip described along said Centerline No. 1. Except any portion lying with the West Half of the Southeast Quarter of said Section 30.

**Wind Turbine No. D-32-1-1**

A strip of land 600 feet-wide being a part of the Northwest Quarter of Section 32, Township 23 North, Range 4 East of the Third Principal Meridian, McLean County, Illinois, and lying 300 feet on each side of the following described Centerline: Said Centerline Commencing at the Northwest Corner of said Northwest Quarter, thence south 862 feet along the West Line of said Northwest Quarter to the Point of Beginning of said Centerline. From said Point of Beginning, thence north 89°-16'-06" east (bearings derived from Local Control Monumentation established in 1995 for McLean County mapping purposes by Aero-metric Engineers, Inc., Sheboygan, WI.) 816.18 feet to the Point of Terminus.

**Wind Turbine Nos. D-36-2-1 & 2**

All that portion of a strip of land 600 feet-wide in the West Half of the Northeast Quarter of Section 36, Township 23 North, Range 4 East of the Third Principal Meridian, McLean County, Illinois, lying 300 feet on each side of the following described Centerline: Commencing at the Northwest Corner of said Northeast Quarter, thence east 279 feet along the North Line of said Southeast Quarter to the Point of Beginning of said Centerline. From said Point of Beginning, thence south 04°-01'-00" east (bearings derived from Local Control Monumentation established in 1995 for McLean County mapping purposes by Aero-metric Engineers, Inc., Sheboygan, WI.) 489.38 feet; thence south 35°-16'-04" east 1,394.67 feet to the Point of Terminus.

**Wind Turbine No. A-4-3-1**

A strip of land 600 feet-wide being a part of the Southwest Quarter of Section 4, Township 23 North, Range 5 East of the Third Principal Meridian, McLean County, Illinois, and lying 300 feet on each side of the following described Centerline: Said Centerline Commencing at the Southwest Corner of said Southwest Quarter, thence north 679 feet along the West Line of said Southwest Quarter to the Point of Beginning of said Centerline. From said Point of Beginning, thence south 88°-53'-57" east (bearings derived from Local Control Monumentation established in 1995 for McLean County mapping purposes by Aero-metric Engineers, Inc., Sheboygan, WI.) 815.39 feet to the Point of Terminus.

**Wind Turbine Nos. A-5-2-1 and A-5-4-1**

All that portion of the following described strips of land lying within PIN (Parcel Identification Number) 24-05-400-003 in the Northeast Quarter and the Southeast Quarter of Section 5, Township 23 North, Range 5 East of the Third Principal Meridian, McLean County, Illinois. Said Strips being 600 feet-wide lying 300 feet on each side of the following described Centerlines:

(A-5-2-1)

Centerline No. 1. Commencing at the Northeast Corner of said Southeast Quarter, thence south 820 feet along the East Line of said Southeast Quarter to the Point of Beginning of said Centerline No. 1. From said Point of Beginning, thence north 89°-20'-06" west (bearings derived from Local Control Monumentation established in 1995 for McLean County mapping purposes by Aero-metric Engineers, Inc., Sheboygan, WI.) 2,528.41 feet; thence north 00°-29'-58" east 1,243.22 feet to the Point of Terminus.

(A-5-4-1)

Centerline No. 2. Commencing at the Northeast Corner of said Southeast Quarter, thence south 820 feet along the East Line of said Southeast Quarter; thence north 89°-20'-06" west (bearings derived from Local Control Monumentation established in 1995 for McLean County mapping purposes by Aero-metric Engineers, Inc., Sheboygan, WI.) 1,637.22 feet to the Point of Beginning of said Centerline No. 2. From said Point of Beginning, thence north 00°-39'-54" east 343.47 feet to the Point of Terminus, except any portion of the 600 foot-wide strip described along said Centerline No. 1.

**Wind Turbine Nos. A-6-4-1 & 2**

All that portion of the following described strips of land lying within the Southeast Quarter of Section 6, Township 23 North, Range 5 East of the Third Principal Meridian, McLean County,

Illinois, except the West 40 Acres thereof. Said Strips being 600 feet-wide lying 300 feet on each side of the following described Centerlines:

(A-6-4-1)

Centerline No. 1. Commencing at the Southeast Corner of said Southeast Quarter, thence west 1,936 feet along the South Line of said Southeast Quarter to the Point of Beginning of said Centerline No. 1. From said Point of Beginning, thence north  $00^{\circ}-42'-59''$  east (bearings derived from Local Control Monumentation established in 1995 for McLean County mapping purposes by Aero-metric Engineers, Inc., Sheboygan, WI.) 1,857.57 feet; thence south  $89^{\circ}-46'-38''$  east 529.99 feet to the Point of Terminus.

(A-6-4-2)

Centerline No. 2. Commencing at the Southeast Corner of said Southeast Quarter, thence west 1,936 feet along the South Line of said Southeast Quarter, thence north  $00^{\circ}-42'-58''$  west (bearings derived from Local Control Monumentation established in 1995 for McLean County mapping purposes by Aero-metric Engineers, Inc., Sheboygan, WI.) 638.04 feet to the Point of Beginning of said Centerline No. 2. From said Point of Beginning, thence south  $89^{\circ}-46'-41''$  east 1,191.87 feet to the Point of Terminus, except any portion of the 600 foot-wide strip described along said Centerline No. 1.

#### **Wind Turbine Nos. A-7-1-1 & 2 and A-7-2-2**

A strip of land 600 feet-wide being a part of the Northwest Quarter and the Northeast Quarter of Section 7, Township 23 North, Range 5 East of the Third Principal Meridian, McLean County, Illinois, and lying 300 feet on each side of the following described Centerline: Commencing at the Northwest Corner of said Northwest Quarter, thence east 500 feet along the North Line of said Northwest Quarter to the Point of Beginning of said Centerline. From said Point of Beginning, thence south  $00^{\circ}-11'-24''$  west (bearings derived from Local Control Monumentation established in 1995 for McLean County mapping purposes by Aero-metric Engineers, Inc., Sheboygan, WI.) 462.57 feet; thence south  $65^{\circ}-37'-34''$  east 1,031.95 feet; thence south  $78^{\circ}-40'-23''$  east 1,355.59 feet to the Point of Terminus.

#### **Access Road to A-7-1-2**

A strip of land 50 feet-wide being a part of the Northwest Quarter of Section 7, Township 23 North, Range 5 East of the Third Principal Meridian, McLean County, Illinois, and lying 25 feet on each side of the following described Centerline: Commencing at the Northwest Corner of said Northwest Quarter, thence west 1,441 feet along the North Line of said Northwest Quarter to the Point of Beginning of said Centerline. From said Point of Beginning, thence south  $00^{\circ}-11'-24''$  west (bearings derived from Local Control Monumentation established in 1995 for McLean County mapping purposes by Aero-metric Engineers, Inc., Sheboygan, WI.) 556.46 feet to the North Line of said 600 foot-wide strip and the Point of Terminus.

#### **Access Road to A-7-2-2**

A strip of land 50 feet-wide being a part of the Northeast Quarter of Section 7, Township 23 North, Range 5 East of the Third Principal Meridian, McLean County, Illinois, and lying 25 feet on each side of the following described Centerline: Commencing at the Northwest Corner of the Northwest Quarter of said Section 7, thence west 2,477 feet along the North Line of said Northwest Quarter and said Northeast Quarter to the Point of Beginning of said Centerline. From said Point of Beginning, thence south  $00^{\circ}-11'-24''$  west (bearings derived from Local

Control Monumentation established in 1995 for McLean County mapping purposes by Aero-metric Engineers, Inc., Sheboygan, WI.) 783.46 feet to the North Line of said 600 foot-wide strip and the Point of Terminus.

**Wind Turbine Nos. A-7-2-1 and A-8-1-1**

All that portion of the following described strips of land lying within the Southeast Quarter of Section 7, the Southeast Quarter of the Northeast Quarter of Section 7 and the Southwest Quarter of the Northwest Quarter of Section 8, all Township 23 North, Range 5 East of the Third Principal Meridian, McLean County, Illinois. Said Strips being 600 feet-wide lying 300 feet on each side of the following described Centerlines:

(A-7-2-1)

Centerline No. 1. Commencing at the Southeast Corner of the Southeast Quarter of said Section 7, thence west 69 feet along the South Line of said Southeast Quarter to the Point of Beginning of said Centerline No. 1. From said Point of Beginning, thence north 00°-13'-06" east (bearings derived from Local Control Monumentation established in 1995 for McLean County mapping purposes by Aero-metric Engineers, Inc., Sheboygan, WI.) 3,469.39 feet; thence south 89°-23'-00" west 431.09 feet to the Point of Terminus.

A-8-1-1)

Centerline No. 2. Commencing at the Southeast Corner of said Southeast Quarter, thence west 69 feet along the South Line of said Southeast Quarter, thence north 00°-13'-06" east (bearings derived from Local Control Monumentation established in 1995 for McLean County mapping purposes by Aero-metric Engineers, Inc., Sheboygan, WI.) 3,123.52 feet to the Point of Beginning of said Centerline No. 2. From said Point of Beginning, thence south 89°-46'-57" east 1,126.34 feet to the Point of Terminus, except any portion of the 600 foot-wide strip described along said Centerline No. 1.

**Wind Turbine Nos. A-7-3-1 & 2 and A-7-4-1 & 2**

A strip of land 600 feet-wide being a part of the Southeast Quarter and the Southwest Quarter of Section 7, Township 23 North, Range 5 East of the Third Principal Meridian, McLean County, Illinois, and lying 300 feet on each side of the following described Centerline: Commencing at the Southeast Corner of said Southeast Quarter, thence west 935 feet along the South Line of said Southeast Quarter to the Point of Beginning of said Centerline. From said Point of Beginning, thence north 00°-04' 52" east (bearings derived from Local Control Monumentation established in 1995 for McLean County mapping purposes by Aero-metric Engineers, Inc., Sheboygan, WI.) 1,169.47 feet; thence north 65°-29'-14" west 1,102.16 feet; thence north 70°-18'-36" west 1,501.28 feet; thence north 89°-46'-16" west 956.41 feet to the Point of Terminus.

**Wind Turbine Nos. A-8-3-1 and A-8-4-1**

A strip of land 600 feet-wide being a part of the Southeast Quarter and the Southwest Quarter of Section 8, Township 23 North, Range 5 East of the Third Principal Meridian, McLean County, Illinois, lying 300 feet on each side of the following described Centerline: Commencing at the Southwest Corner of said Southwest Quarter, thence east 2,482 feet along the South Line of said Southwest Quarter to the Point of Beginning of said Centerline. From said Point of Beginning, thence north 00°-46' 31" east (bearings derived from Local Control Monumentation established in 1995 for McLean County mapping purposes by Aero-metric Engineers, Inc.,

Sheboygan, WI.) 705.98 feet; thence north 30°-25'-46" east 1,485.09 feet to the Point of Terminus.

**Wind Turbine No. A-8-4-2**

A strip of land 600 feet-wide being a part of the Southeast Quarter of Section 8, Township 23 North, Range 5 East of the Third Principal Meridian, McLean County, Illinois, and lying 300 feet on each side of the following described Centerline: Commencing at the Northeast Corner of said Southeast Quarter, thence south 491 feet along the East Line of said Southeast Quarter to the Point of Beginning of said Centerline. From said Point of Beginning, thence north 89°-47' 36" west (bearings derived from Local Control Monumentation established in 1995 for McLean County mapping purposes by Aero-metric Engineers, Inc., Sheboygan, WI.) 846.63 feet to the Point of Terminus.

**Wind Turbine Nos. A-9-3-1 & 2**

A strip of land 600 feet-wide lying 300 feet on each side of the following described Centerlines:

(A-9-3-1)

Centerline No. 1 being a part of the Northwest Quarter and the Southwest Quarter of Section 9, Township 23 North, Range 5 East of the Third Principal Meridian, McLean County, Illinois. Beginning at the Northwest Corner of said Southwest Quarter. From said Point of Beginning, thence east 1,889 feet along the North Line of said Southwest Quarter; thence south 00°-02'-29" east (bearings derived from Local Control Monumentation established in 1995 for McLean County mapping purposes by Aero-metric Engineers, Inc., Sheboygan, WI.) 722.02 feet to the Point of Terminus.

(A-9-3-2)

Centerline No. 2 being a part of the Southwest Quarter of Section 9, Township 23 North, Range 5 East of the Third Principal Meridian, McLean County, Illinois. Beginning at a point on the North Line of said Southwest Quarter lying 869 feet east of the Northwest Corner of said Southwest Quarter. From said Point of Beginning, thence south 00°-26'-13" east (bearings derived from Local Control Monumentation established in 1995 for McLean County mapping purposes by Aero-metric Engineers, Inc., Sheboygan, WI.) 444.28 feet to the Point of Terminus, except any portion of the 600 foot-wide strip described along said Centerline No. 1.

Also, a strip of land 600 feet-wide lying 300 feet on each side of the North Line of said Southwest Quarter bounded on the west by the above described strips of land and bounded on the east by the East Lines of said Northwest and Southwest Quarters.

**Wind Turbine No. A-9-3-3**

A strip of land 600 feet-wide being a part of the Southwest Quarter of Section 9, Township 23 North, Range 5 East of the Third Principal Meridian, McLean County, Illinois, and lying 300 feet on each side of the following described Centerline: Commencing at the Southwest Corner of said Southwest Quarter, thence north 513 feet along the West Line of said Southwest Quarter to the Point of Beginning of said Centerline. From said Point of Beginning, thence north 88°-58'-44" east (bearings derived from Local Control Monumentation established in 1995 for McLean County mapping purposes by Aero-metric Engineers, Inc., Sheboygan, WI.) 966.55 feet to the Point of Terminus.

**Wind Turbine Nos. A-9-4-1, 2 & 3**

A strip of land 600 feet-wide being a part of the Southwest Quarter and part of the Southeast Quarter of Section 9, Township 23 North, Range 5 East of the Third Principal Meridian, McLean County, Illinois, and lying 300 feet on each side of the following described Centerline: Beginning at the Northwest Corner of said Southeast Quarter, thence south 762.50 feet along the West Line of said Southeast Quarter; thence south 77°-02'-43" east (bearings derived from Local Control Monumentation established in 1995 for McLean County mapping purposes by Aero-metric Engineers, Inc., Sheboygan, WI.) 1,277.50 feet; thence south 89°-48'-17" east 891.48 feet; thence south 00°-08'-12" east 847.22 feet to the Point of Terminus.

**Wind Turbine No. A-16-1-1**

A strip of land 600 feet-wide being a part of the Northwest Quarter of Section 16, Township 23 North, Range 5 East of the Third Principal Meridian, McLean County, Illinois, and lying 300 feet on each side of the following described Centerline: Commencing at the Southwest Corner of said Northwest Quarter, thence north 803 feet along the West Line of said Northwest Quarter to the Point of Beginning of said Centerline. From said Point of Beginning, thence south 87°-57'-31" east (bearings derived from Local Control Monumentation established in 1995 for McLean County mapping purposes by Aero-metric Engineers, Inc., Sheboygan, WI.) 999.21 feet to the Point of Terminus.

**Wind Turbine Nos. A-17-4-1 & 2**

All that portion of the following described strips of land lying within the West Half of the Southeast Quarter of Section 7 and the South Half of the Southwest Quarter of Section 7, Township 23 North, Range 5 East of the Third Principal Meridian, McLean County, Illinois. Said Strips being 600 feet-wide lying 300 feet on each side of the following described Centerline: Commencing at the Southwest Corner of the Southeast Quarter of said Section 7, thence east 1,090 feet along the South Line of said Southeast Quarter to the Point of Beginning of said Centerline. From said Point of Beginning, thence north 00°-14'-26" east (bearings derived from Local Control Monumentation established in 1995 for McLean County mapping purposes by Aero-metric Engineers, Inc., Sheboygan, WI.) 563.68 feet; thence north 66°-05'-56" west 1,457.62 feet to the Point of Terminus.

**Wind Turbine No. A-18-3-1**

A strip of land 600 feet-wide being a part of the Southwest Quarter of Section 18, Township 23 North, Range 5 East of the Third Principal Meridian, McLean County, Illinois, and lying 300 feet on each side of the following described Centerline: Beginning at a point on the Centerline of a north-south road running through said Southwest Quarter lying 1,736 feet north of the South Line of said Southwest Quarter. From said Point of Beginning, thence south 89°-38'-54" east (bearings derived from Local Control Monumentation established in 1995 for McLean County mapping purposes by Aero-metric Engineers, Inc., Sheboygan, WI.) 817.72 feet to the Point of Terminus.

**Wind Turbine No. A-18-4-1 & 2**

A strip of land 600 feet-wide Centerline being a part of the Southeast Quarter of Section 18, Township 23 North, Range 5 East of the Third Principal Meridian, McLean County, Illinois, and



lying 300 feet on each side of the following described Centerline: Commencing at the Southeast Corner of said Southeast Quarter, thence west 453 feet along the South Line of said Southeast Quarter to the Point of Beginning of said Centerline. From said Point of Beginning, thence north 00°-37'-33" east (bearings derived from Local Control Monumentation established in 1995 for McLean County mapping purposes by Aero-metric Engineers, Inc., Sheboygan, WI.) 508.93 feet; thence north 25°-21'-56" west 1,426.72 feet to the Point of Terminus.

**Wind Turbine No. A-19-1-1 and A-19-2-1**

A strip of land 600 feet-wide being a part of the Northeast Quarter and a part of the Northwest Quarter of Section 19, Township 23 North, Range 5 East of the Third Principal Meridian, McLean County, Illinois, and lying 300 feet on each side of the following described Centerline: Said Centerline Commencing at the Northwest Corner of said Northwest Quarter, thence east 2,362 feet along the North Line of said Northwest Quarter to the Point of Beginning of said Centerline. From said Point of Beginning, thence south 01°-12'-53" east (bearings derived from Local Control Monumentation established in 1995 for McLean County mapping purposes by Aero-metric Engineers, Inc., Sheboygan, WI.) 1,376.43 feet; thence south 51°-29'-25" east 1,359.81 feet to the Point of Terminus.

**Wind Turbine Nos. A-19-4-1 & 2**

All that portion of a strip of land 600 feet-wide lying within the Northeast Quarter and the Southeast Quarter of Section 19, Township 23 North, Range 5 East of the Third Principal Meridian, in McLean County, Illinois, and lying 300 feet on each side of the following described Centerline. Commencing at the Southeast Corner of the Northeast Quarter of said Southeast Quarter, thence west 195 feet along the South Line of the Northeast Quarter of said Southeast Quarter to the Point of Beginning of said Centerline. From said Point of Beginning, thence north 04°-08'-45" west (bearings derived from Local Control Monumentation established in 1995 for McLean County mapping purposes by Aero-metric Engineers, Inc., Sheboygan, WI.) 530.14 feet; thence north 04°-20'-47" east 783.75 feet; thence north 89°-13'-39" west 1,109.84 to the Point of Terminus.

**Wind Turbine No. A-19-4-3**

A strip of land 600 feet-wide being in the Southeast Quarter of Section 19, Township 23 North, Range 5 East of the Third Principal Meridian, in McLean County, Illinois, and lying 300 feet on each side of the following described Centerline. Commencing at the Northwest Corner of the Southwest Quarter of said Southeast Quarter, thence east 953 feet along the North Line of the Southwest Quarter of said Southeast Quarter to the Point of Beginning of said Centerline. From said Point of Beginning, thence south 00°-03'-14" east (bearings derived from Local Control Monumentation established in 1995 for McLean County mapping purposes by Aero-metric Engineers, Inc., Sheboygan, WI.) 828.22 feet to the Point of Terminus.

**Wind Turbine No. A-20-4-1**

A strip of land 600 feet-wide being a part of the Southeast Quarter of Section 20, Township 23 North, Range 5 East of the Third Principal Meridian, McLean County, Illinois, and lying 300 feet on each side of the following described Centerline: Commencing at the Northwest Corner of said Southeast Quarter, thence south 337 feet along the West Line of said Southeast Quarter to the Point of Beginning of said Centerline. From said Point of Beginning, thence south 88°-54'-29" east (bearings derived from Local Control Monumentation established in 1995 for McLean

County mapping purposes by Aero-metric Engineers, Inc., Sheboygan, WI.) 818.45 feet to the Point of Terminus.

**Wind Turbine No. A-20-4-2**

A strip of land 600 feet-wide being a part of the Southeast Quarter of Section 20, Township 23 North, Range 5 East of the Third Principal Meridian, McLean County, Illinois, and lying 300 feet on each side of the following described Centerline: Commencing at the Northwest Corner of the Southwest Quarter of said Southeast Quarter, thence south  $86^{\circ}-51'-28''$  east (bearings derived from Local Control Monumentation established in 1995 for McLean County mapping purposes by Aero-metric Engineers, Inc., Sheboygan, WI.) 195.35 feet to the Point of Beginning of said Centerline. From said Point of Beginning, thence north  $87^{\circ}-14'-01''$  east 1,119.59 feet to the Point of Terminus.

**Wind Turbine No. A-20-4-3**

A strip of land 600 feet-wide being a part of the Southeast Quarter of Section 20, Township 23 North, Range 5 East of the Third Principal Meridian, McLean County, Illinois, and lying 300 feet on each side of the following described Centerline: Commencing at the Southwest Corner of said Southeast Quarter, thence east 1,020 feet along the South Line of said Southeast Quarter to the Point of Beginning of said Centerline. From said Point of Beginning, thence north  $00^{\circ}-39'-58''$  west (bearings derived from Local Control Monumentation established in 1995 for McLean County mapping purposes by Aero-metric Engineers, Inc., Sheboygan, WI.) 592.29 feet to the Point of Terminus.

**Wind Turbine Nos. A-29-1-1 & 2**

(A-29-1-1)

All that portion of a strip of land 600 feet-wide lying 300 feet on each side of the following described Centerline No. 1 lying within the North Half of Section 29, Township 23 North, Range 5 East of the Third Principal Meridian, McLean County, Illinois. Said Centerline being more particularly described as follows: Commencing at the Northeast Corner of said Section 29, thence west 2,434 feet along the North Line of said Section 29 to the Point of Beginning of said Centerline No. 1. From said Point of Beginning, thence south  $01^{\circ}-05'-37''$  west (bearings derived from Local Control Monumentation established in 1995 for McLean County mapping purposes by Aero-metric Engineers, Inc., Sheboygan, WI.) 47.32 feet; thence north  $88^{\circ}-54'-23''$  west 1,341.50 feet; thence north  $89^{\circ}-40'-32''$  west 1,318.90 feet; thence south  $04^{\circ}-24'-23''$  east 435.24 feet to the Point of Terminus.

(A-29-1-2)

A strip of land 600 feet-wide lying 300 feet on each side of the following described Centerline No. 2 in the Northwest Quarter of Section 29, Township 23 North, Range 5 East of the Third Principal Meridian, McLean County, Illinois. Said Centerline being more particularly described as follows: Commencing at the Northeast Corner of said Section 29, thence west 2,434 feet along the North Line of said Section 29; thence south  $01^{\circ}-05'-37''$  west (bearings derived from Local Control Monumentation established in 1995 for McLean County mapping purposes by Aero-metric Engineers, Inc., Sheboygan, WI.) 47.32 feet; thence north  $88^{\circ}-54'-23''$  west 1,341.50 feet to the Point of Beginning of said Centerline No. 2. From said Point of Beginning, thence south  $00^{\circ}-20'-31''$  east 909.18 feet to the Point of Terminus, except any portion of the 600 foot-wide strip described along said Centerline No. 1.

**Wind Turbine No. A-29-2-1**

The East 531 feet of the North 2,024 feet of the Northeast Quarter of Section 29, Township 23 North, Range 5 East of the Third Principal Meridian, McLean County, Illinois.

**Wind Turbine Nos. A-29-3-1 & 2 and A-29-4-1, 2 & 3**

A strip of land 600 feet-wide being a part of the Southwest Quarter and a part of the Southeast Quarter of Section 29, Township 23 North, Range 5 East of the Third Principal Meridian, McLean County, Illinois, and lying 300 feet on each side of the following described Centerline: Commencing at the Northwest Corner of said Southwest Quarter, thence south 552 feet along the West Line of said Southwest Quarter to the Point of Beginning of said Centerline. From said Point of Beginning, thence north 85°-14'-24" east (bearings derived from Local Control Monumentation established in 1995 for McLean County mapping purposes by Aero-metric Engineers, Inc., Sheboygan, WI.) 475.39 feet; thence south 75°-28'-23" east 1,328.20 feet; thence north 84°-41'-16" east 1,177.34 feet; thence south 71°-16'-15" east 1,095.22 feet; thence south 72°-59'-42" east 1,380.52 feet to the Point of Terminus.

**Wind Turbine No. A-30-2-1**

A part of the Northeast Quarter and a part of the Northwest Quarter of Section 30, Township 23 North, Range 5 East of the Third Principal Meridian, McLean County, Illinois, being a strip of land 600 feet-wide lying 300 feet on each side of the following described Centerline: Commencing at the Southwest Corner of said Northeast Quarter, thence east 142 feet along the South Line of said Northeast Quarter to the Point of Beginning of said Centerline. From said Point of Beginning, thence north 00°-10'-59" east (bearings derived from Local Control Monumentation established in 1995 for McLean County mapping purposes by Aero-metric Engineers, Inc., Sheboygan, WI.) 1,138.60 feet to the Point of Terminus.

**Wind Turbine No. A-30-1-1**

A part of the Northwest Quarter of Section 30, Township 23 North, Range 5 East of the Third Principal Meridian, McLean County, Illinois, being a strip of land 600 feet-wide lying 300 feet on each side of the following described Centerline: Commencing at the Southeast Corner of said Northwest Quarter, thence west 878 feet along the South Line of said Northwest Quarter to the Point of Beginning of said Centerline. From said Point of Beginning, thence north 00°-10'-59" east (bearings derived from Local Control Monumentation established in 1995 for McLean County mapping purposes by Aero-metric Engineers, Inc., Sheboygan, WI.) 1,313.85 feet to the Point of Terminus.

**Wind Turbine No. A-30-2-2**

A strip of land 600 feet-wide being a part of the Northeast Quarter of Section 30, Township 23 North, Range 5 East of the Third Principal Meridian, McLean County, Illinois, and lying 300 feet on each side of the following described Centerline: Commencing at the Southwest Corner of said Northeast Quarter, thence east 1,355 feet along the South Line of said Northeast Quarter to the Point of Beginning of said Centerline. From said Point of Beginning, thence north 00°-12'-19" east (bearings derived from Local Control Monumentation established in 1995 for McLean County mapping purposes by Aero-metric Engineers, Inc., Sheboygan, WI.) 534.23 feet; thence north 89°-32'-12" west 463.24 feet to the Point of Terminus, except therefrom, any portion of said strip of land lying within the East Half of said Northeast Quarter.

**Wind Turbine No. A-30-2-3**

The East 455 feet of the South 827 feet of the Northeast Quarter of Section 30, Township 23 North, Range 5 East of the Third Principal Meridian, McLean County, Illinois.

**Wind Turbine No. A-30-2-4**

The West 350 feet of the East Half of the Northeast Quarter of Section 30, Township 23 North, Range 5 East of the Third Principal Meridian, McLean County, Illinois.

**Wind Turbine No. A-30-3-1**

A strip of land 600 feet-wide being a part of the Southwest Quarter of Section 30, Township 23 North, Range 5 East of the Third Principal Meridian, McLean County, Illinois, and lying 300 feet on each side of the following described Centerline: Commencing at the Northwest Corner of said Southwest Quarter, thence south 538 feet along the West Line of said Southwest Quarter to the Point of Beginning of said Centerline. From said Point of Beginning, thence north 89°-43'-03" east (bearings derived from Local Control Monumentation established in 1995 for McLean County mapping purposes by Aero-metric Engineers, Inc., Sheboygan, WI.) 780.12 feet to the Point of Terminus.

**Wind Turbine Nos. A-31-3-1, 2 & 3**

A strip of land 600 feet-wide being a part of the Southwest Quarter of Section 31, Township 23 North, Range 5 East of the Third Principal Meridian, McLean County, Illinois, and lying 300 feet on each side of the following described Centerline: Commencing at the Northwest Corner of said Southwest Quarter, thence south 562 feet along the West Line of said Southwest Quarter to the Point of Beginning of said Centerline. From said Point of Beginning, thence south 89°-46'-28" east (bearings derived from Local Control Monumentation established in 1995 for McLean County mapping purposes by Aero-metric Engineers, Inc., Sheboygan, WI.) 684.21 feet; thence south 48°-49'-05" east 1,049.51 feet; thence south 26°-04'-47" east 1,431.07 feet to the Point of Terminus.

**Wind Turbine Nos. A-32-1-1 & 2**

A strip of land 600 feet-wide being a part of the Northwest Quarter of Section 32, Township 23 North, Range 5 East of the Third Principal Meridian, McLean County, Illinois, and lying 300 feet on each side of the following described Centerlines:

(A-32-1-1)

Centerline No. 1: Commencing at the Northeast Corner of said Northwest Quarter, thence west 1,331 feet along the North Line of said Northwest Quarter to the Point of Beginning of said Centerline No. 1. From said Point of Beginning, thence south 00°-05'-48" west (bearings derived from Local Control Monumentation established in 1995 for McLean County mapping purposes by Aero-metric Engineers, Inc., Sheboygan, WI.) 1,169.80 feet; thence north 89°-31'-36" west 1,152.55 feet to the Point of Terminus.

A-32-1-2)

Centerline No. 2: Commencing at the Northeast Corner of said Northwest Quarter, thence west 1,331 feet along the North Line of said Northwest Quarter, thence south 00°-05'-48" west (bearings derived from Local Control Monumentation established in 1995 for McLean County mapping purposes by Aero-metric Engineers, Inc., Sheboygan, WI.) 459.21 feet to the Point of

Beginning of said Centerline No. 2. From said Point of Beginning, thence south 89°-31'-35" east 577.92 feet to the Point of Terminus, except any portion of the 600 foot-wide strip described along said Centerline No. 1.

**Wind Turbine No. A-32-2-1**

A strip of land 600 feet-wide being a part of the Northeast Quarter of Section 32, Township 23 North, Range 5 East of the Third Principal Meridian, McLean County, Illinois, and lying 300 feet on each side of the following described Centerline: Commencing at the Northeast Corner of said Northeast Quarter, thence west 2,504 feet along the North Line of said Northeast Quarter to the Point of Beginning of said Centerline. From said Point of Beginning, thence south 00°-12'-25" east (bearings derived from Local Control Monumentation established in 1995 for McLean County mapping purposes by Aero-metric Engineers, Inc., Sheboygan, WI.) 1,035.43 feet to the Point of Terminus.

**Wind Turbine Nos. A-32-2-2 & 3**

A strip of land 600 feet-wide being a part of the Northeast Quarter of Section 32, Township 23 North, Range 5 East of the Third Principal Meridian, McLean County, Illinois, and lying 300 feet on each side of the following described Centerlines:

(A-32-2-3)

Centerline No. 1: Commencing at the Northeast Corner of said Northeast Quarter, thence west 917 feet along the North Line of said Northeast Quarter to the Point of Beginning of said Centerline No. 1. From said Point of Beginning, thence south 00°-25'-12" west (bearings derived from Local Control Monumentation established in 1995 for McLean County mapping purposes by Aero-metric Engineers, Inc., Sheboygan, WI.) 1,101.84 feet; thence south 01°-11'-58" west 639.49 feet; thence south 88°-32'-36" east 658.52 feet to the Point of Terminus.

(A-32-2-2)

Centerline No. 2: Commencing at the Northeast Corner of said Northeast Quarter, thence west 917 feet along the North Line of said Northeast Quarter; thence south 00°-25'-12" west (bearings derived from Local Control Monumentation established in 1995 for McLean County mapping purposes by Aero-metric Engineers, Inc., Sheboygan, WI.) 1,101.84 feet to the Point of Beginning of said Centerline No. 2. From said Point of Beginning, thence south 88°-48'-02" west 866.57 feet to the Point of Terminus, except any portion of the 600 foot-wide strip described along said Centerline No. 1.

(Access Road)

Commencing at the Northeast Corner of said Northeast Quarter, thence west 917 feet along the North Line of said Northeast Quarter; thence south 00°-25'-12" west (bearings derived from Local Control Monumentation established in 1995 for McLean County mapping purposes by Aero-metric Engineers, Inc., Sheboygan, WI.) 1,101.84 feet to the Point of Beginning of said Access Road. From said Point of Beginning, thence south 85°-26'-18" east 929 feet, more or less to the East Line of said Northeast Quarter and the Point of Terminus, except any portion of the 600 foot-wide strip described along said Centerline No. 1.

**Wind Turbine Nos. A-33-1-1 & 2**

A strip of land 600 feet-wide being a part of the Northwest Quarter of Section 33, Township 23 North, Range 5 East of the Third Principal Meridian, McLean County, Illinois, and lying 300 feet on each side of the following described Centerlines:

(A-33-1-1)

Centerline No. 1: Commencing at the Southwest Corner of said Northwest Quarter, thence east 1,330 feet along the South Line of said Northwest Quarter to the Point of Beginning of said Centerline No. 1. From said Point of Beginning, thence north  $00^{\circ}-01'-37''$  west (bearings derived from Local Control Monumentation established in 1995 for McLean County mapping purposes by Aero-metric Engineers, Inc., Sheboygan, WI.) 1,157.77 feet; thence south  $89^{\circ}-18'-43''$  west 531.50 feet; thence north  $00^{\circ}-49'-24''$  west 1,507 feet, more or less, to the North Line of said Northwest Quarter and the Point of Terminus.

(A-33-1-2)

Centerline No. 2: Commencing at the Southwest Corner of said Northwest Quarter, thence east 1,330 feet along the South Line of said Northwest Quarter; thence north  $00^{\circ}-01'-37''$  west (bearings derived from Local Control Monumentation established in 1995 for McLean County mapping purposes by Aero-metric Engineers, Inc., Sheboygan, WI.) 1,157.77 feet to the Point of Beginning of said Centerline No. 2. From said Point of Beginning, thence north  $89^{\circ}-18'-43''$  east 774.37 feet to the Point of Terminus, except any portion of the 600 foot-wide strip described along said Centerline No. 1.

(Access Road)

Commencing at the Southwest Corner of said Northwest Quarter, thence east 1,330 feet along the South Line of said Northwest Quarter; thence north  $00^{\circ}-01'-37''$  west (bearings derived from Local Control Monumentation established in 1995 for McLean County mapping purposes by Aero-metric Engineers, Inc., Sheboygan, WI.) 1,157.77 feet; thence south  $89^{\circ}-18'-43''$  west 531.50 feet; thence north  $00^{\circ}-49'-24''$  west 281.46 feet to the Point of Beginning of said Access Road. From said Point of Beginning, thence north  $85^{\circ}-26'-18''$  west 789 feet, more or less, to the West Line of said Northwest Quarter and the Point of Terminus, except any portion of the 600 foot-wide strip described along said Centerlines.

P.I.N. 24-33-100-100-001, 24-33-100-002 & 24-33-100-003

**Wind Turbine Nos. A-33-2-1, 2 & 3**

A strip of land 600 feet-wide lying 300 feet on each side of the following described Centerlines:

(A-33-2-1 & 2)

Centerline No. 1 being a part of the Northeast Quarter and a part of the Northwest Quarter of Section 33, Township 23 North, Range 5 East of the Third Principal Meridian, McLean County, Illinois. Commencing at the Northeast Corner of said Northeast Quarter, thence south 1,404 feet along the East Line of said Northeast Quarter to the Point of Beginning of said Centerline No. 1. From said Point of Beginning, thence north  $89^{\circ}-56'-43''$  west (bearings derived from Local Control Monumentation established in 1995 for McLean County mapping purposes by Aero-metric Engineers, Inc., Sheboygan, WI.) 417.19 feet; thence north  $86^{\circ}-12'-04''$  west 995.00 feet; thence north  $88^{\circ}-29'-48''$  west 1,329.21 feet to the Point of Terminus.

(A-33-2-3)

Centerline No. 2 being a part of the Northeast Quarter of Section 33, Township 23 North, Range 5 East of the Third Principal Meridian, McLean County, Illinois. Commencing at the Northeast Corner of said Northeast Quarter, thence south 1,404 feet along the East Line of said Northeast Quarter; thence north 89°-56'-43" west (bearings derived from Local Control Monumentation established in 1995 for McLean County mapping purposes by Aero-metric Engineers, Inc., Sheboygan, WI.) 417.19 feet; thence north 86°-12'-04" west 995.00 feet to the Point of Beginning of said Centerline No. 2. From said Point of Beginning, thence north 00°-03'-02" east 651.77 feet to the Point of Terminus, except any portion of the 600 foot-wide strip described along said Centerline No. 1.

**Wind Turbine Nos. A-33-3-1, 2 & 3 and A-32-4-1**

A strip of land 600 feet-wide lying 300 feet on each side of the following described Centerlines:

(A-33-3-1 & 2; A-32-4-1)

Centerline No. 1 being a part of the Southwest Quarter of Section 33 and a part of the Southeast Quarter of Section 32, all in Township 23 North, Range 5 East of the Third Principal Meridian, McLean County, Illinois. Commencing at the Northwest Corner of said Southwest Quarter, thence east 1,260 feet along the North Line of said Southwest Quarter to the Point of Beginning of said Centerline No. 1. From said Point of Beginning, thence south 00°-23'-10" east (bearings derived from Local Control Monumentation established in 1995 for McLean County mapping purposes by Aero-metric Engineers, Inc., Sheboygan, WI.) 1,485.50 feet; thence south 63°-52'-32" west 1,357.15 feet; thence north 67°-59'-19" west 1,331.21 feet to the Point of Terminus.

(A-33-3-3)

Centerline No. 2 being a part of the Southwest Quarter of Section 33, Township 23 North, Range 5 East of the Third Principal Meridian, McLean County, Illinois. Commencing at the Northwest Corner of said Southwest Quarter, thence east 1,260 feet along the North Line of said Southwest Quarter; thence south 00°-23'-10" east (bearings derived from Local Control Monumentation established in 1995 for McLean County mapping purposes by Aero-metric Engineers, Inc., Sheboygan, WI.) 1,485.50 feet to the Point of Beginning of said Centerline No. 2. From said Point of Beginning, thence south 52°-13'-43" east 1,453.87 feet to the Point of Terminus, except any portion of the 600 foot-wide strip described along said Centerline No. 1.

Except therefrom any of the 3 foot-wide connecting strips in the existing Enterprise Zone lying within any of the above described tracts to be deleted.

**Areas to be added (August 2007)**

(bearings derived from Local Control Monumentation established in 1995 for McLean County mapping purposes by Aero-metric Engineers, Inc., Sheboygan, WI.)

**3 Foot Wide Connecting Strips to be added (Arrowsmith - Area 2)**

A strip of land 3 feet wide in Sections 19, 27, 28, 29, 31, 32, 33 and 34, in Township 23 North, Range 5 East of the Third Principal Meridian, all in McLean County, Illinois, and lying 1.5 feet on each side of the following described Centerline:

**Area to be added to Centerline No. A-2-A:**

Beginning at a point on the North Line of the Northeast Quarter of said Section 32, lying 917 feet west of the Northeast Corner of said Northeast Quarter. From said Point of Beginning, thence east along said North Line to said Northeast Corner and the Point of Terminus.

P.I.N. 24-32-200-003 & 24-29-400-001

**Area to be added to Centerline No. A-2-B:**

Beginning at the Northeast Corner of the Northeast Quarter of said Section 28. From said Point of Beginning, thence south along the East Line of said Section 28 to the Northeast Corner of the Northeast Quarter of said Section 33; thence south along the East Line of said Northeast Quarter to a point lying 1,404 feet south of said Northeast Corner and the Point of Terminus.

P.I.N. 24-28-200-002	24-27-100-001	24-33-200-002
24-28-300-002	24-27-400-001	24-34-100-001
24-28-400-001	24-27-400-005	
	24-27-300-001	

**Area to be added to Centerline No. A-2-J:**

Beginning at a point on the North Line of the Southwest Quarter of the Southeast Quarter of said Section 19, lying 953 feet east of the Northwest Corner of the Southwest Quarter of said Southeast Quarter. From said Point of Beginning, thence west along said North Line to a point lying 494.36 feet west of the Northeast Corner of the Southwest Quarter of said Southeast Quarter and the Point of Terminus.

P.I.N. 24-19-400-006 & 24-19-400-001

**Centerline No. A-2-P (area to be added):**

Beginning at the Northwest Corner of said Section 32. From said Point of Beginning, thence south along the West Line of the Northwest Quarter of said Section 32 to the Southwest Corner of said Northwest Quarter; thence east along the South Line of said Northwest Quarter and the South Line of the Northeast Quarter of said Section 32 to the Southeast Corner of said Northeast Quarter; thence east 1260 feet along the South Line of the Northwest Quarter of said Section 33 to the Point of Terminus.



P.I.N. 24-32-100-006            24-31-200-002  
24-32-100-003            24-32-400-001  
24-32-100-007            24-32-400-002  
24-32-200-001  
24-32-200-003  
24-32-300-001

**Interconnect Sub-Station**

A part of the Southwest Quarter of Section 6, Township 23 North, Range 4 East of the Third Principal Meridian, McLean County, Illinois, more particularly described as follows: Beginning at a point on the North Line of said Southwest Quarter lying 2,161.76 feet east of the Northwest Corner of said Southwest Quarter. From said Point of Beginning, thence south 89°-45'-34" east 643.00 feet along said North Line; thence south 00°-00'-00" east 330.47 feet; thence north 89°-59'-57" west 813.40 feet to a point lying 19.70 feet normally distant northwest of the Easterly Line of the Commonwealth Edison Right-of-Way Easement recorded in Book 765, page 603 as Document No. 16262 in the McLean County Recorder's Office; thence north 27°-05'-20" east 374.21 feet along a line parallel with said Easterly Right-of-Way Line to the Point of Beginning, containing 5.55 acres, more or less.

P.I.N. 23-06-300-003

**Access Road to Interconnect Sub-Station**

A part of the Southwest Quarter of Section 6, Township 23 North, Range 4 East of the Third Principal Meridian, McLean County, Illinois, more particularly described as follows: Commencing at a point on the North Line of said Southwest Quarter lying 2,804.76 feet east of the Northwest Corner of said Southwest Quarter; thence south 00°-00'-00" east 330.47 feet; thence north 89°-59'-57" west 32.73 feet to the Point of Beginning. From said Point of Beginning, thence south 00°-34'-31" west 372.67 feet to a point of curvature; thence southeast 47.26 feet along the arc of a curve concave to the northeast with a radius of 30.00 feet and the 42.52 foot chord of said arc bears south 44°-33'-04" east to a point of tangency; thence south 89°-40'-40" east 418.95 feet to a point of curvature; thence southeast 58.57 feet along the arc of a curve concave to the southwest with a radius of 37.50 feet and the 52.80 foot chord of said arc bears south 44°-55'-59" east to a point of tangency; thence south 00°-11'-17" east 1,879.02 feet to a point on the South Line of said Southwest Quarter lying 3,249.18 feet east of the Southwest Corner thereof; thence north 89°-46'-35" west 25.00 feet along said South Line; thence north 00°-11'-17" west 1,861.50 feet to a point of curvature; thence northwest 46.86 feet along the arc of a curve concave to the southwest with a radius of 30.00 feet and the 42.24 foot chord of said arc bears north 44°-55'-58" west to a point of tangency; thence north 89°-40'-40" west 456.85 feet; thence north 00°-34'-31" east 427.66 feet; thence south 89°-59'-57" east 25.00 feet to the Point of Beginning, containing 1.612 acres, more or less.

P.I.N. 23-06-300-003

**Twin Groves I Sub-Station**

A part of the East Half of the Southwest Quarter of Section 12, Township 23 North, Range 4 East of the Third Principal Meridian, McLean County, Illinois, more particularly described as follows: Beginning at the Southwest Corner of the East Half of said Southwest Quarter. From said Point of Beginning, thence north 660.00 feet along the West Line of said East Half; thence east 660.00 feet along a line parallel with the South Line of said East Half; thence south 660.00 feet along a line parallel with said West Line to a point on said South Line; thence west 660.00 feet along said South Line to the Point of Beginning, containing 10.00 acres, more or less.

P.I.N. 23-12-300-002

**150 Foot-Wide Transmission Line Strip**

A strip of land 150 feet wide in Section 6 Township 23 North, Range 4 East of the Third Principal Meridian, McLean County, Illinois, and lying 75 feet on each side of the following described Centerline:

**Centerline of Transmission Line**

Beginning at a point lying 75 feet south of the North Line of the Southwest Quarter of said Section 6, said point being on the East Line of the following described property: A part of the Southwest Quarter of Section 6, Township 23 North, Range 4 East of the Third Principal Meridian, McLean County, Illinois, more particularly described as follows: Commencing at a point 23.75 chains east of the Southwest Corner of said Southwest Quarter, thence east 25.48 chains; thence north 40.16 chains to the North Line of said Southwest Quarter, thence west 30.14 chains to a point 19.13 chains east of the Northwest Corner of said Southwest Quarter; thence south 14 chains; thence east 4.62 chains; thence south 26.16 chains. From said Point of Beginning, thence north 89°-45'-34" west 263.15 feet; thence south 62°-42'-47" west 220.23 feet to a point on the East Line of the Interconnect Sub-Station tract and the Point of Terminus. Said strip of land is bounded on the west by the East Line of said Sub-Station tract.

PIN: 23-06-300-003

**150 Foot-Wide Transmission Line Strip to be added for Twin Groves I**

A strip of land 150 feet wide in Section 12 in Township 23 North, Range 4 East of the Third Principal Meridian, McLean County, Illinois, and lying 75 feet on each side of the following described Centerline:

**Centerline of Transmission Line**

Commencing at the Southwest Corner of the East Half of the Southwest Quarter of said Section 12, thence north 00°-08'-25" east 660.00 feet along the West Line of the East Half of said Southwest Quarter; thence north 89°-52'-44" east 346.62 feet to the Point of Beginning. From said Point of Beginning, thence north 00°-02'-22" west 864.94 feet to the Point of Terminus.

PIN: 23-12-300-002

**50 Foot-Wide Transmission Line Strip to be added for Twin Groves II**

A strip of land 50 feet wide in Section 12 in Township 23 North, Range 4 East of the Third Principal Meridian, McLean County, Illinois, and lying 25 feet on each side of the following described Centerline:

**Centerline of Transmission Line**

Commencing at the Southeast Corner of the East Half of the Southwest Quarter of said Section 12, thence north  $00^{\circ}-12'-53''$  east 1,200.36 feet along the East Line of the East Half of said Southwest Quarter to the Point of Beginning. From said Point of Beginning, thence south  $62^{\circ}-52'-40''$  west 430.32 feet; thence north  $89^{\circ}-51'-35''$  west 288.82 feet to a point lying 660.00 feet east of the West Line of the East Half of said Southwest Quarter, said point being the Point of Terminus.

PIN: 23-12-300-002

**Wind Turbine D-1-1-1 & 2**

A part of the Lot 1 in the Northwest Quarter of Section 1, Township 23 North, Range 4 East, of the Third Principal Meridian, McLean County, Illinois, more particularly described as follows:

Commencing at the Northeast Corner of said Lot 1, thence south  $00^{\circ}-15'-34''$  west 9.48 feet to the Point of Beginning. From said Point of Beginning, thence south  $00^{\circ}-15'-34''$  west 527.58 feet along the East Line of said Lot 1; thence north  $02^{\circ}-51'-59''$  west 60.86 feet to a point of curvature; thence northwest 19.80 feet along the arc of a curve concave to the southwest with a radius of 12.50 feet and the 17.80 foot chord of said arc bears north  $47^{\circ}-38'-07''$  west to a point of tangency; thence south  $86^{\circ}-58'-34''$  west 67.67 feet; thence clockwise 320.35 feet along the arc of a non-tangent curve concave to the east with a radius of 55.00 feet and the 25.00 foot chord of said arc bears north  $03^{\circ}-01'-26''$  west to a point of non-tangency; thence north  $86^{\circ}-58'-34''$  east 67.51 feet to a point of curvature; thence northeast 19.64 feet along the arc of a curve concave to the northwest with a radius of 12.50 feet and the 17.68 foot chord of said arc bears north  $41^{\circ}-58'-34''$  east to a point of tangency; thence north  $03^{\circ}-01'-26''$  west 107.23 feet; thence north  $00^{\circ}-15'-34''$  east 281.73 feet to a point of curvature; thence northwest 19.60 feet along the arc of a curve concave to the southwest with a radius of 12.50 feet and the 17.65 foot chord of said arc bears north  $44^{\circ}-39'-37''$  west to a point of tangency; thence north  $89^{\circ}-34'-47''$  west 1,154.74 feet to a point of curvature; thence southwest 19.61 feet along the arc of a curve concave to the southeast with a radius of 12.50 feet and the 17.66 foot chord of said arc bears south  $45^{\circ}-28'-33''$  west to a point of tangency; thence south  $00^{\circ}-31'-54''$  west 137.07 feet; thence clockwise 320.35 feet along the arc of a non-tangent curve concave to the north with a radius of 55.00 feet and the 25.00 foot chord of said arc bears north  $89^{\circ}-28'-07''$  west to a point of non-tangency; thence north  $00^{\circ}-31'-54''$  east 137.07 feet to a point of curvature; thence northeast 58.83 feet along the arc of a curve concave to the southeast with a radius of 37.50 feet and the 52.98 foot chord of said arc bears north  $45^{\circ}-28'-33''$  east to a point of tangency on the North Line of said Lot 1; thence south  $89^{\circ}-34'-47''$  east 1,154.74 feet to a point of curvature; thence southeast 27.26 feet along the arc of a curve concave to the southwest with a radius of 37.50 feet and the 26.66 foot chord of said arc bears south  $68^{\circ}-45'-18''$  east to the Point of Beginning, containing 1.375 acres, more or less.

P.I.N. 23-01-100-003

**Connecting Strip to Wind Turbine D-1-1-2**

A part of Government Lot 1 in the Northeast Quarter of Section 1, Township 23 North, Range 4 East, of the Third Principal Meridian, McLean County, Illinois, more particularly described as follows: Beginning at the Southwest Corner of said Government Lot 1. From said Point of Beginning, thence north 00°-15'-34" east 1,322.04 feet along the West Line of said Government Lot 1; thence southeast 31.54 feet along the arc of a non-tangent curve concave to the southwest with a radius of 37.50 feet and the 30.62 foot chord of said arc bears south 23°-50'-08" east to a point of tangency; thence south 00°-15'-34" west 281.02 feet; thence south 03°-01'-26" east 218.25 feet; thence south 00°-15'-34" west 795.33 feet to the South Line of said Government Lot 1; thence north 89°-23'-31" west 25.00 feet along said South Line to the Point of Beginning, containing 0.636 acres, more or less.

P.I.N. 23-01-200-002

**Wind Turbine D-1-2-1**

A part of Government Lot 1 in the Northeast Quarter of Section 1, Township 23 North, Range 4 East, of the Third Principal Meridian, McLean County, Illinois, more particularly described as follows: Commencing at the Southeast Corner of said Government Lot 1, thence north 00°-11'-43" east 401.13 feet along the East Line of said Government Lot 1 to the Point of Beginning. From said Point of Beginning, thence north 89°-48'-17" west 585.25 feet; thence clockwise 320.35 feet along the arc of a non-tangent curve concave to the east with a radius of 55.00 feet and the 25.00 foot chord of said arc bears north 00°-11'-43" east to a point of non-tangency; thence south 89°-48'-17" east 585.25 feet to said East Line; thence south 00°-11'-43" west 25.00 feet along said East Line to the Point of Beginning, containing 0.554 acres, more or less.

P.I.N. 23-01-200-002

**Wind Turbines D-1-1-1 & 2**

A part of the Southeast Quarter of Section 1, Township 23 North, Range 4 East, of the Third Principal Meridian, McLean County, Illinois, more particularly described as follows: Beginning at the Northeast Corner of the South 25 Feet of the North Half of said Southeast Quarter. From said Point of Beginning, thence north 89°-40'-52" west 2,618.52 feet along the North Line of said South 25 Feet to a point of curvature; thence northwest 58.92 feet along the arc of a curve concave to the northeast with a radius of 37.50 feet and the 53.04 foot chord of said arc bears north 44°-40'-07" west to a point of tangency on the West Line of said Southeast Quarter; thence north 00°-20'-38" east 1,272.05 feet along said West Line to the Northwest Corner of said Southeast Quarter; thence south 89°-23'-31" east 25.00 feet along the North Line of said Southeast Quarter; thence south 00°-20'-38" west 258.65 feet to a point of curvature; thence southeast 19.63 feet along the arc of a curve concave to the northeast with a radius of 12.50 feet and the 17.68 foot chord of said arc bears south 44°-39'-22" east to a point of tangency; thence south 89°-39'-22" east 98.24 feet; thence clockwise 320.35 feet along the arc of a non-tangent curve concave to the west with a radius of 55.00 feet and the 25.00 foot chord of said arc bears south 00°-20'-38" west to a point of non-tangency; thence north 89°-39'-22" west 98.24 feet to a point of curvature; thence southwest 19.64 feet along the arc of a curve concave to the southeast with a radius of 12.50 feet and the 17.68 foot chord of said arc bears south 45°-20'-38" west to a point of tangency; thence south 00°-

20'-38" west 963.29 feet to a point of curvature; thence southeast 19.64 feet along the arc of a curve concave to the northeast with a radius of 12.50 feet and the 17.68 foot chord of said arc bears south 44°-40'-06" east to a point of tangency; thence south 89°-40'-52" east 1,301.64 feet to a point of curvature; thence northeast 19.68 feet along the arc of a curve concave to the northwest with a radius of 12.50 feet and the 17.71 foot chord of said arc bears north 45°-13'-19" east to a point of tangency; thence north 00°-07'-28" east 287.38 feet; thence clockwise 320.35 feet along the arc of a non-tangent curve concave to the south with a radius of 55.00 feet and the 25.00 foot chord of said arc bears south 89°-52'-12" east to a point of non-tangency; thence south 00°-07'-28" west 287.55 feet to a point of curvature; thence southeast 19.59 feet along the arc of a curve concave to the northeast with a radius of 12.50 feet and the 17.65 foot chord of said arc bears south 44°-46'-41" east to a point of tangency; thence south 89°-40'-52" east 1,266.81 feet to the East Line of said Southeast Quarter; thence south 00°-08'-25" west 25.00 feet along said East Line to the Point of Beginning, containing 2.929 acres, more or less.

P.I.N. 23-01-400-004

#### **Wind Turbine D-2-4-1**

A part of the Southeast Quarter of Section 2, Township 23 North, Range 4 East, of the Third Principal Meridian, McLean County, Illinois, more particularly described as follows: Commencing at the Southwest Corner of said Southeast Quarter, thence north 00°-05'-54" east 488.02 feet along the West Line of said Southeast Quarter to the Point of Beginning. From said Point of Beginning, thence north 00°-05'-54" east 25.00 feet along said West Line; thence south 88°-58'-43" east 460.19 feet; thence clockwise 320.35 feet along the arc of a non-tangent curve concave to the west with a radius of 55.00 feet and the 25.00 foot chord of said arc bears south 01°-01'-17" west to a point of non-tangency; thence north 88°-58'-43" west 459.78 feet to the Point of Beginning, containing 0.482 acres, more or less.

P.I.N. 23-02-400-002

#### **Wind Turbines D-3-4-1 & 2**

A part of the Southeast Quarter of Section 3, Township 23 North, Range 4 East, of the Third Principal Meridian, McLean County, Illinois, more particularly described as follows: Beginning at the Southeast Corner of the West Half of said Southeast Quarter. From said Point of Beginning, thence north 89°-56'-20" west 12.50 feet along the South Line of said Southeast Quarter; thence north 00°-00'-20" east 887.21 feet to a point of curvature; thence northwest 6.64 feet along the arc of a curve concave to the southwest with a radius of 12.50 feet and the 6.56 foot chord of said arc bears north 15°-12'-03" west to a point of tangency; thence north 30°-24'-33" west 75.29 feet to a point of curvature; thence northwest 19.91 feet along the arc of a curve concave to the northeast with a radius of 37.50 feet and the 19.67 foot chord of said arc bears north 15°-12'-06" west to a point of tangency; thence north 00°-00'-20" east 138.56 feet to a point of curvature; thence northeast 25.19 feet along the arc of a curve concave to the southeast with a radius of 37.50 feet and the 24.72 foot chord of said arc bears north 19°-15'-09" east to a point of tangency; thence north 38°-29'-57" east 54.84 feet to a point of curvature; thence northeast 8.40 feet along the arc of a curve concave to the northwest with a radius of 12.50 feet and the 8.24 foot chord of said arc bears north 19°-15'-09" east to a point of tangency; thence north 00°-00'-20" east 347.47 feet to a point of curvature; thence northwest 19.62 feet along the arc of a curve concave to the southwest with a radius of 12.50 feet and the 17.67 foot chord of said arc bears north 44°-57'-59" west to a

point of tangency; thence north 89°-56'-20" west 862.24 feet; thence clockwise 320.35 feet along the arc of a non-tangent curve concave to the east with a radius of 55.00 feet and the 25.00 foot chord of said arc bears north 00°-03'-40" east to a point of non-tangency; thence south 89°-56'-20" east 862.24 feet to a point of curvature; thence southeast 27.33 feet along the arc of a curve concave to the southwest with a radius of 37.50 feet and the 26.73 foot chord of said arc bears south 69°-03'-36" east to a point of non-tangency on the East Line of the West Half of said Southeast Quarter; thence south 00°-00'-20" west 404.23 feet along said East Line; thence south 38°-29'-57" west 47.85 feet to a point of curvature; thence southwest 7.89 feet along the arc of a curve concave to the southeast with a radius of 12.50 feet and the 7.76 foot chord of said arc bears south 20°-24'-27" west to the beginning of a non-tangent curve; thence northeast 34.70 feet along the arc of a curve concave to the southeast with a radius of 55.00 feet and the 34.13 foot chord of said arc bears north 72°-10'-07" east to a point on said East Line; thence continuing 172.33 feet along said arc concave to the west having a radius of 55.00 feet and the 110.00 foot chord of said arc bears south 00°-00'-20" west to said East Line; thence continuing northwest 34.71 feet along said arc concave to the northeast with a radius of 55.00 feet and the 34.14 foot chord of said arc bears north 72°-09'-03" west to a point of non-tangency; thence south 00°-00'-20" west 49.98 feet to a point of curvature; thence southeast 6.64 feet along the arc of a curve concave to the northeast with a radius of 12.50 feet and the 6.56 foot chord of said arc bears south 15°-12'-06" east to a point of tangency; thence south 30°-24'-33" east 60.80 feet to said East Line; thence south 00°-00'-20" west 908.71 feet along said East Line to the Point of Beginning, containing 1.441 acres, more or less.

P.I.N. 23-03-400-003

#### **Wind Turbine D-3-4-3**

A part of the Southeast Quarter of Section 3, Township 23 North, Range 4 East, of the Third Principal Meridian, McLean County, Illinois, more particularly described as follows: Commencing at the Southeast Corner of said Southeast Quarter, thence north 89°-56'-20" west 256.48 feet along the South Line of said Southeast Quarter to the Point of Beginning. From said Point of Beginning, thence north 89°-56'-20" west 25.00 feet along said South Line; thence north 00°-03'-40" east 413.55 feet; thence clockwise 320.35 feet along the arc of a non-tangent curve concave to the south with a radius of 55.00 feet and the 25.00 foot chord of said arc bears south 89°-56'-20" east to a point of non-tangency; thence south 00°-03'-40" west 413.55 feet to the Point of Beginning, containing 0.455 acres, more or less.

P.I.N. 23-03-400-005

#### **Wind Turbines D-4-2-1 & 2**

A part of the Northwest Quarter & Northeast Quarter of Section 4, Township 23 North, Range 4 East, of the Third Principal Meridian, McLean County, Illinois, more particularly described as follows: Commencing at the Southeast Corner of said Northeast Quarter, thence south 89°-49'-10" west 1,306.88 feet along the South Line of said Northeast Quarter to the Point of Beginning. From said Point of Beginning, thence south 89°-49'-10" west 337.99 feet along said South Line to a point of curvature; thence northwest 47.68 feet along the arc of a curve concave to the northeast with a radius of 37.50 feet and the 44.53 foot chord of said arc bears north 53°-45'-25" west to a point of tangency; thence north 17°-20'-00" west 422.02 feet to a point of curvature; thence northwest

235.00 feet along the arc of a curve concave to the east with a radius of 862.50 feet and the 234.28 foot chord of said arc bears north 09°-31'-39" west to a point of tangency; thence north 01°-43'-19" west 140.89 feet to a point of curvature; thence northeast 214.22 feet along the arc of a curve concave to the southeast with a radius of 312.50 feet and the 210.05 foot chord of said arc bears north 17°-54'-58" east to a point of tangency; thence north 37°-33'-14" east 177.48 feet to a point of curvature; thence northeast 117.89 feet along the arc of a curve concave to the northwest with a radius of 287.50 feet and the 117.06 foot chord of said arc bears north 25°-48'-27" east to a point of tangency; thence north 14°-03'-39" east 43.34 feet to a point of curvature; thence northwest 22.70 feet along the arc of a curve concave to the southwest with a radius of 12.50 feet and the 19.71 foot chord of said arc bears north 37°-58'-22" west to a point of tangency; thence south 89°-59'-37" west 840.03 feet to a point of curvature; thence southwest 19.64 feet along the arc of a curve concave to the southeast with a radius of 12.50 feet and the 17.68 foot chord of said arc bears south 44°-59'-37" west to a point of tangency; thence south 00°-00'-23" east 98.38 feet; thence clockwise 320.35 feet along the arc of a non-tangent curve concave to the north with a radius of 55.00 feet and the 25.00 foot chord of said arc bears south 89°-59'-37" west to a point of non-tangency; thence north 00°-00'-23" west 98.38 feet to a point of curvature; thence northeast 58.91 feet along the arc of a curve concave to the southeast with a radius of 37.50 feet and the 53.03 foot chord of said arc bears north 44°-59'-37" east to a point of tangency; thence north 89°-59'-37" east 1,771.08 feet to a point of curvature; thence southeast 58.82 feet along the arc of a curve concave to the southwest with a radius of 37.50 feet and the 52.98 foot chord of said arc bears south 45°-04'-08" east to a point of tangency; thence south 00°-07'-52" east 388.94 feet; thence clockwise 320.35 feet along the arc of a non-tangent curve concave to the north with a radius of 55.00 feet and the 25.00 foot chord of said arc bears south 89°-52'-07" west to a point of non-tangency; thence north 00°-07'-52" west 388.94 feet to a point of curvature; thence northwest 19.61 feet along the arc of a curve concave to the southwest with a radius of 12.50 feet and the 17.66 foot chord of said arc bears north 45°-04'-09" west to a point of tangency; thence south 89°-59'-37" west 879.50 feet to a point of curvature; thence southwest 16.57 feet along the arc of a curve concave to the southeast with a radius of 12.50 feet and the 15.38 foot chord of said arc bears south 52°-01'-38" west to a point of tangency; thence south 14°-03'-39" west 55.87 feet to a point of curvature; thence southwest 128.14 feet along the arc of a curve concave to the northwest with a radius of 312.50 feet and the 127.24 foot chord of said arc bears south 25°-48'-27" west to a point of tangency; thence south 37°-33'-14" west 177.48 feet to a point of curvature; thence southwest 197.08 feet along the arc of a curve concave to the southeast with a radius of 287.50 feet and the 193.24 foot chord of said arc bears south 17°-54'-58" west to a point of tangency; thence south 01°-43'-19" east 140.89 feet to a point of curvature; thence southeast 228.19 feet along the arc of a curve concave to the east with a radius of 837.50 feet and the 227.49 foot chord of said arc bears south 09°-31'-39" east to a point of tangency; thence south 17°-20'-00" east 422.02 feet to a point of curvature; thence southeast 15.89 feet along the arc of a curve concave to the northeast with a radius of 12.50 feet and the 14.84 foot chord of said arc bears south 53°-45'-25" east to a point of tangency; thence north 89°-49'-10" east 302.63 feet to a point of curvature; thence southeast 46.16 feet along the arc of a curve concave to the southwest with a radius of 37.50 feet and the 43.30 foot chord of said arc bears south 54°-54'-59" east to the Point of Beginning, containing 2.767 acres, more or less.

P.I.N. 23-04-200-004

#### Wind Turbines D-4-3-1 & 2

A part of the Southwest Quarter of Section 4, Township 23 North, Range 4 East, of the Third Principal Meridian, McLean County, Illinois, more particularly described as follows: Commencing at the Northwest Corner of said Southwest Quarter, thence south 00°-02'-42" east 558.59 feet along

the West Line of said Southwest Quarter to the Point of Beginning. From said Point of Beginning, thence south 89°-59'-53" east 683.13 feet; thence clockwise 269.93 feet along the arc of a non-tangent curve concave to the south with a radius of 55.00 feet and the 69.82 foot chord of said arc bears south 89°-59'-53" east to a point of non-tangency; thence south 89°-59'-53" east 1,108.21 feet to a point of curvature; thence southeast 58.91 feet along the arc of a curve concave to the southwest with a radius of 37.50 feet and the 53.03 foot chord of said arc bears south 44°-59'-53" east to a point of tangency; thence south 00°-00'-08" west 140.02 feet; thence clockwise 320.35 feet along the arc of a non-tangent curve concave to the north with a radius of 55.00 feet and the 25.00 foot chord of said arc bears north 89°-59'-53" west to a point of non-tangency; thence north 00°-00'-08" east 140.02 feet to a point of curvature; thence northwest 19.64 feet along the arc of a curve concave to the southwest with a radius of 12.50 feet and the 17.68 foot chord of said arc bears north 44°-59'-53" west to a point of tangency; thence north 89°-59'-53" west 1,861.14 feet to said West Line; thence north 00°-02'-42" west 25.00 feet along said West Line to the Point of Beginning, containing 1.593 acres, more or less.

P.I.N. 23-04-300-002

#### Wind Turbine D-4-4-2

A part of the Southeast Quarter of Section 4, Township 23 North, Range 4 East, of the Third Principal Meridian, McLean County, Illinois, more particularly described as follows: Beginning at the Southwest Corner of the East Half of said Southeast Quarter. From said Point of Beginning, thence north 00°-03'-56" west 2,653.27 feet along the West Line of the East Half of said Southeast Quarter to the Northwest Corner thereof; thence north 89°-49'-10" east 22.83 feet along the North Line said Southeast Quarter; thence south 00°-03'-56" east 1,268.76 feet to a point of curvature; thence southeast 19.60 feet along the arc of a curve concave to the northeast with a radius of 12.50 feet and the 17.65 foot chord of said arc bears south 44°-59'-25" east to a point of tangency; thence south 89°-54'-47" east 78.92 feet to a point of curvature; thence clockwise 320.35 feet along the arc of a non-tangent curve concave to the west with a radius of 55.00 feet and the 25.00 foot chord of said arc bears south 00°-17'-59" east to a point of non-tangency; thence south 89°-54'-48" west 78.96 feet to a point of curvature; thence southwest 17.70 feet along the arc of a curve concave to the southeast with a radius of 12.50 feet and the 17.70 foot chord of said arc bears south 45°-00'-38" west to a point of tangency; thence south 00°-03'-56" east 1,322.02 feet to the South Line of said Southeast Quarter; thence north 89°-58'-45" west 25.00 feet along said South Line to the Point of Beginning, containing 1.794 acres, more or less.

P.I.N. 23-04-400-002

#### Wind Turbine D-5-1-1

A part of the Northwest Quarter of Section 5, Township 23 North, Range 4 East, of the Third Principal Meridian, McLean County, Illinois, more particularly described as follows: Commencing at the Northeast Corner of said Northwest Quarter, thence north 89°-25'-21" west 1,328.30 feet along the North Line of said Northwest Quarter to the Point Beginning. From said Point of Beginning, thence south 00°-09'-39" east 1,634.61 feet to a point of curvature; thence southwest 58.90 feet along the arc of a curve concave to the northwest with a radius of 37.50 feet and the 53.03 foot chord of said arc bears south 44°-50'-21" west to a point of tangency; thence south 89°-50'-21"



west 76.25 feet; thence clockwise 320.35 feet along the arc of a non-tangent curve concave to the east with a radius of 55.00 feet and the 25.00 foot chord of said arc bears north 00°-09'-39" west to a point of non-tangency; thence north 89°-50'-21" east 76.25 feet to a point of curvature; thence northeast 19.64 feet along the arc of a curve concave to the northwest with a radius of 12.50 feet and the 17.68 foot chord of said arc bears north 44°-50'-22" east to a point of tangency; thence north 00°-09'-39" west 1,634.93 feet to the North Line of said Northwest Quarter; thence south 89°-25'-21" east 25.00 feet along said North Line to the Point of Beginning, containing 1.222 acres, more or less.

P.I.N. 23-05-100-005

#### **Wind Turbine D-5-3-1 & 2**

A part of the Southwest Quarter of Section 5, Township 23 North, Range 4 East, of the Third Principal Meridian, McLean County, Illinois, more particularly described as follows: Beginning at the Southeast Corner of the West half of said Southwest Quarter. From said Point of Beginning, thence north 88°-44'-15" west 25.01 feet along the South Line of said Southwest Quarter; thence north 00°-19'-14" west 1,423.65 feet to a point of curvature; thence northwest 19.31 feet along the arc of a curve concave to the southwest with a radius of 12.50 feet and the 17.45 foot chord of said arc bears north 44°-34'-32" west to a point of tangency; thence north 88°-49'-36" west 1,240.15 feet to a point of curvature; thence northwest 57.94 feet along the arc of a curve concave to the northeast with a radius of 37.50 feet and the 52.34 foot chord of said arc bears north 44°-33'-54" west to a point of tangency on the West Line of said Southwest Quarter; thence north 00°-18'-11" west 504.93 feet along said West Line to a point of curvature; thence northeast 59.95 feet along the arc of a curve concave to the southeast with a radius of 37.50 feet and the 53.77 foot chord of said arc bears north 45°-29'-44" east to a point of tangency; thence south 88°-42'-20" east 94.79 feet; thence clockwise 320.35 feet along the arc of a non-tangent curve concave to the west with a radius of 55.00 feet and the 25.00 foot chord of said arc bears south 01°-17'-39" west to a point of non-tangency; thence north 88°-42'-20" west 94.79 feet to a point of curvature; thence southwest 19.98 feet along the arc of a curve concave to the southeast with a radius of 12.50 feet and the 17.92 foot chord of said arc bears south 45°-29'-44" west to a point of tangency; thence south 00°-18'-11" east 504.93 feet to a point of curvature; thence southeast 19.31 feet along the arc of a curve concave to the northeast with a radius of 12.50 feet and the 17.45 foot chord of said arc bears south 44°-33'-54" east to a point of tangency; thence south 88°-49'-36" east 1,031.18 feet; thence clockwise 242.33 feet along the arc of a non-tangent curve concave to the south with a radius of 55.00 feet and the 88.74 foot chord of said arc bears south 88°-49'-36" east to a point of non-tangency; thence south 88°-49'-36" east 120.23 feet to a point of curvature; thence southeast 57.93 feet along the arc of a curve concave to the southwest with a radius of 37.50 feet and the 52.34 foot chord of said arc bears south 44°-34'-27" east to a point of tangency on the East Line of the West Half of said Southwest Quarter; thence south 00°-19'-14" east 1,424.34 feet along said East Line to the Point of Beginning, containing 2.344 acres, more or less.

P.I.N. 23-05-300-001

#### **Wind Turbine D-5-3-1**

A part of the Southeast Quarter of Section 5, Township 23 North, Range 4 East, of the Third Principal Meridian, McLean County, Illinois, more particularly described as follows: Commencing at

the Southeast Corner of the West Half of said Southeast Quarter, thence north 00°-11'-29" west 1,701.00 feet along the East Line of the West Half of said Southeast Quarter to the Point of Beginning. From said Point of Beginning, thence north 88°-40'-26" west 755.14 feet to a point of curvature; thence northwest 58.01 feet along the arc of a curve concave to the northeast with a radius of 37.50 feet and the 52.39 foot chord of said arc bears north 44°-21'-34" west to a point of tangency; thence north 00°-02'-42" west 323.40 feet; thence clockwise 320.35 feet along the arc of a non-tangent curve concave to the south with a radius of 55.00 feet and the 25.00 foot chord of said arc bears north 89°-57'-18" east to a point of non-tangency; thence south 00°-02'-42" east 323.40 feet to a point of curvature; thence southeast 19.34 feet along the arc of a curve concave to the northeast with a radius of 12.50 feet and the 17.46 foot chord of said arc bears south 44°-21'-35" east to a point of tangency; thence south 88°-40'-26" east 754.48 feet to said East Line; thence south 00°-11'-29" east 25.01 feet along said East Line to the Point of Beginning, containing 0.859 acres, more or less.

P.I.N. 23-05-400-001

#### **Wind Turbine D-5-4-2**

A part of the Southeast Quarter of Section 5, Township 23 North, Range 4 East, of the Third Principal Meridian, McLean County, Illinois, more particularly described as follows: Commencing at the Southwest Corner of the East Half of said Southeast Quarter, thence north 00°-11'-29" west 1,701.00 feet along the West Line of the East Half of said Southeast Quarter to the Point of Beginning. From said Point of Beginning, thence north 00°-11'-29" west 25.01 feet along said West Line; thence south 88°-40'-26" east 444.63 feet; thence clockwise 242.36 feet along the arc of a non-tangent curve concave to the south with a radius of 55.00 feet and the 88.74 foot chord of said arc bears south 88°-40'-26" east to a point of non-tangency; thence south 88°-40'-26" east 787.24 feet to the East Line of said Southeast Quarter; thence south 00°-02'-42" east 25.01 feet along said East Line; thence north 88°-40'-26" west 1,320.55 feet to the Point of Beginning, containing 0.944 acres, more or less.

P.I.N. 23-05-400-002

#### **Wind Turbine D-6-3-2**

A part of the Southwest Quarter of Section 6, Township 23 North, Range 4 East, of the Third Principal Meridian, McLean County, Illinois, more particularly described as follows: Commencing at the Southwest Corner of the Access Road to the Blue Mound Substation Area and Access Road according to Corrective Trustee's Deed recorded as Document No. 2007-148 in the McLean County Recorder's Office, said corner being located 3,224.18 feet east of the Southwest Corner of said Section 6 and on the South Line of the Southwest Quarter thereof, thence north 00°-11'-17" west 1,335.86 feet along the West Line of said Access Road to a point of curvature and the Point of Beginning. From said Point of Beginning, thence northwest 19.63 feet along the arc of a curve concave to the southwest with a radius of 12.50 feet and the 17.68 foot chord of said arc bears north 45°-11'-16" west to a point of tangency; thence south 89°-48'-43" west 94.27 feet; thence clockwise 320.35 feet along the arc of a non-tangent curve concave to the east with a radius of 55.00 feet and the 25.00 foot chord of said arc bears north 00°-11'-17" west to a point of non-tangency; thence north 89°-48'-43" east 94.27 feet to a point of curvature; thence northeast 19.63 feet along the arc of a curve concave to the northwest with a radius of 12.50 feet and the 17.68

foot chord of said arc bears north 44°-48'-43" east to a point of non-tangency on said West Line; thence south 00°-11'-17" east 50.00 feet along said West Line to the Point of Beginning, containing 0.280 acres, more or less.

P.I.N. 23-06-300-003

#### Wind Turbine D-6-3-1

A part of the Southwest Quarter of Section 6, Township 23 North, Range 4 East, of the Third Principal Meridian, McLean County, Illinois, more particularly described as follows: Commencing at the Southwest Corner of the Access Road to the Blue Mound Substation Area and Access Road according to Corrective Trustee's Deed recorded as Document No. 2007-148 in the McLean County Recorder's Office, said corner being located 3,224.18 feet east of the Southwest Corner of said Section 6 and on the South Line of the Southwest Quarter thereof, thence north 00°-11'-17" west 1,861.50 feet along the West Line of said Access Road to a point of curvature; thence northwest 46.86 feet along the arc of a curve concave to the southwest with a radius of 30.00 feet and the 42.24 foot chord of said arc bears north 44°-55'-58" west to a point of tangency; thence north 89°-40'-40" west 456.85 feet along the South Line of said West Line to the Point of Beginning. From said Point of Beginning, thence north 89°-40'-40" west 335.33 feet; thence clockwise 320.35 feet along the arc of a non-tangent curve concave to the northeast with a radius of 55.00 feet and the 25.00 foot chord of said arc bears north 00°-19'-20" east to a point of non-tangency; thence south 89°-40'-40" east 335.44 feet to said West Line; thence south 00°-34'-31" west 25.00 feet to the Point of Beginning, containing 0.410 acres, more or less.

P.I.N. 23-06-300-003

#### Wind Turbines D-8-2-1 & 2

A part of the Northeast Quarter of Section 8, Township 23 North, Range 4 East, of the Third Principal Meridian, McLean County, Illinois, more particularly described as follows: Commencing at the Northeast Corner of said Northeast Quarter, thence south 00°-41'-16" east 1,226.10 feet along the East Line of said Northeast Quarter to the Point of Beginning. From said Point of Beginning, thence south 00°-41'-16" east 25.00 feet along said East Line; thence south 90°-00'-00" west 933.40 feet to a point of curvature; thence southwest 19.64 feet along the arc of a curve concave to the southeast with a radius of 12.50 feet and the 17.68 foot chord of said arc bears south 45°-00'-00" west to a point of tangency; thence south 00°-00'-00" west 150.89 feet to a point of curvature; thence southeast 19.64 feet along the arc of a curve concave to the northeast with a radius of 12.50 feet and the 17.68 foot chord of said arc bears south 45°-00'-00" east to a point of tangency; thence north 90°-00'-00" east 130.66 feet; thence clockwise 320.35 feet along the arc of a non-tangent curve concave to the west with a radius of 55.00 feet and the 25.00 foot chord of said arc bears south 00°-00'-00" west to a point of non-tangency; thence south 90°-00'-00" west 130.66 feet to a point of curvature; thence northwest 58.91 feet along the arc of a curve concave to the northeast with a radius of 37.50 feet and the 53.03 foot chord of said arc bears north 45°-00'-00" west to a point of tangency; thence north 00°-00'-00" east 150.89 feet to a point of curvature; thence northwest 19.64 feet along the arc of a curve concave to the southwest with a radius of 12.50 feet and the 17.68 foot chord of said arc bears north 45°-00'-00" west to a point of tangency; thence south 90°-00'-00" west 816.62 feet; thence clockwise 320.35 feet along the arc of a non-tangent curve concave to the east with a radius of 55.00 feet and the 25.00 foot chord of

said arc bears north 00°-00'-00" east to a point of non-tangency; thence north 90°-00'-00" east 1,799.72 feet to the Point of Beginning, containing 1.661 acres, more or less.

P.I.N. 23-08-200-001

**Wind Turbine D-9-1-1**

A part of the Northwest Quarter of Section 9, Township 23 North, Range 4 East, of the Third Principal Meridian, McLean County, Illinois, more particularly described as follows: Beginning at the Northwest Corner of the East Half of said Northwest Quarter. From said Point of Beginning, thence south 89°-46'-21" east 25.00 feet along the North Line of said Northwest Quarter; thence south 00°-33'-11" east 646.07 feet to a point of curvature; thence southeast 19.46 feet along the arc of a curve concave to the northeast with a radius of 12.50 feet and the 17.56 foot chord of said arc bears south 45°-09'-45" east to a point of tangency; thence south 89°-46'-21" east 207.66 feet; thence clockwise 320.35 feet along the arc of a non-tangent curve concave to the west with a radius of 55.00 feet and the 25.00 foot chord of said arc bears south 00°-13'-40" west to a point of non-tangency; thence north 89°-46'-21" west 207.66 feet to a point of curvature; thence northwest 58.39 feet along the arc of a curve concave to the northeast with a radius of 37.50 feet and the 52.67 foot chord of said arc bears north 45°-09'-45" west to a point of tangency on the West Line of the East Half of said Northwest Quarter; thence north 00°-33'-11" west 646.07 feet along said West Line to the Point of Beginning, containing 0.730 acres, more or less.

P.I.N. 23-09-100-001

**Wind Turbine D-9-1-**

A part of the Northwest Quarter of Section 9, Township 23 North, Range 4 East, of the Third Principal Meridian, McLean County, Illinois, more particularly described as follows: Beginning at the Northeast Corner of said Northwest Quarter. From said Point of Beginning, thence south 00°-25'-03" east 1,308.12 feet along the East Line of said Northwest Quarter to a point of curvature; thence southwest 58.90 feet along the arc of a curve concave to the northwest with a radius of 37.50 feet and the 53.03 foot chord of said arc bears south 44°-34'-58" west to a point of tangency; thence south 89°-34'-57" west 140.12 feet; thence clockwise 320.35 feet along the arc of a non-tangent curve concave to the east with a radius of 55.00 feet and the 25.00 foot chord of said arc bears north 00°-25'-03" west to a point of non-tangency; thence north 89°-34'-57" east 140.12 feet to a point of curvature; thence northeast 19.63 feet along the arc of a curve concave to the northwest with a radius of 12.50 feet and the 17.68 foot chord of said arc bears north 44°-34'-58" east to a point of tangency; thence north 00°-25'-03" west 1,308.40 feet to the North Line of said Northwest Quarter; thence south 89°-46'-21" east 25.00 feet along said North Line to the Point of Beginning, containing 1.071 acres, more or less.

P.I.N. 23-09-100-001

**Wind Turbine D-9-1-3**

A part of the Northwest Quarter of Section 9, Township 23 North, Range 4 East, of the Third Principal Meridian, McLean County, Illinois, more particularly described as follows: Commencing at

the Southwest Corner of said Northwest Quarter, thence north 00°-41'-16" west 1,706.21 feet along the West Line of said Northwest Quarter to the Point of Beginning. From said Point of Beginning, thence north 00°-41'-16" west 25.00 feet along said West Line; thence south 89°-46'-21" east 517.29 feet; thence clockwise 320.35 feet along the arc of a non-tangent curve concave to the west with a radius of 55.00 feet and the 25.00 foot chord of said arc bears south 00°-13'-40" west to a point of non-tangency; thence north 89°-46'-21" west 516.89 feet to the Point of Beginning, containing 0.514 acres, more or less.

P.I.N. 23-09-100-002

### Wind Turbines D-10-2-1, 2 & 3

A part of the Northeast Quarter of Section 10, Township 23 North, Range 4 East, of the Third Principal Meridian, McLean County, Illinois, more particularly described as follows: Commencing at the Northeast Corner of said Northeast Quarter, thence north 89°-56'-20" west 51.72 feet along the North Line of said Northeast Quarter to the Point of Beginning. From said Point of Beginning, thence south 00°-02'-21" east 1,771.40 feet to a point of curvature; thence southwest 58.91 feet along the arc of a curve concave to the northwest with a radius of 37.50 feet and the 53.04 foot chord of said arc bears south 44°-57'-55" west to a point of tangency; thence south 89°-58'-13" west 1,274.58 feet to a point of curvature; thence southwest 19.64 feet along the arc of a curve concave to the southeast with a radius of 12.50 feet and the 17.68 foot chord of said arc bears south 44°-58'-13" west to a point of tangency; thence south 00°-01'-47" east 92.00 feet; thence clockwise 320.35 feet along the arc of a non-tangent curve concave to the north with a radius of 55.00 feet and the 25.00 foot chord of said arc bears south 89°-58'-13" west to a point of non-tangency; thence north 00°-01'-47" west 92.00 feet to a point of curvature; thence northwest 19.64 feet along the arc of a curve concave to the southwest with a radius of 12.50 feet and the 17.68 foot chord of said arc bears north 45°-01'-47" west to a point of tangency; thence south 89°-58'-13" west 991.35 feet; thence clockwise 320.35 feet along the arc of a non-tangent curve concave to the east with a radius of 55.00 feet and the 25.00 foot chord of said arc bears north 00°-01'-47" west to a point of non-tangency; thence north 89°-58'-13" east 1,898.16 feet to a point of curvature; thence northeast 19.62 feet along the arc of a curve concave to the northwest with a radius of 12.50 feet and the 17.67 foot chord of said arc bears north 45°-00'-17" east to a point of tangency; thence north 00°-02'-21" east 368.44 feet; thence clockwise 320.35 feet along the arc of a non-tangent curve concave to the south with a radius of 55.00 feet and the 25.00 foot chord of said arc bears south 89°-57'-40" east to a point of non-tangency; thence south 00°-02'-21" west 368.38 feet to a point of curvature; thence southeast 19.65 feet along the arc of a curve concave to the northeast with a radius of 12.50 feet and the 17.69 foot chord of said arc bears south 44°-59'-44" east to a point of tangency; thence north 89°-58'-13" east 367.76 feet to a point of curvature; thence northeast 19.64 feet along the arc of a curve concave to the northwest with a radius of 12.50 feet and the 17.68 foot chord of said arc bears north 44°-57'-55" east to a point of tangency; thence north 00°-02'-21" west 1,771.45 feet to said North Line; thence south 89°-56'-20" east 25.00 feet along said North Line to the Point of Beginning, containing 3.303 acres, more or less.

P.I.N. 23-10-200-001

**Wind Turbine D-11-1-1**

A part of the Northwest Quarter of Section 11, Township 23 North, Range 4 East, of the Third Principal Meridian, McLean County, Illinois, more particularly described as follows: Commencing at the Northeast Corner of said Northwest Quarter, thence south 00°-08'-14" west 1,113.02 feet along the East Line of said Northwest Quarter to the Point of Beginning. From said Point of Beginning, thence south 00°-08'-14" west 25.00 feet along said East Line; thence north 88°-58'-55" west 904.61 feet; thence clockwise 320.35 feet along the arc of a non-tangent curve concave to the east with a radius of 55.00 feet and the 25.00 foot chord of said arc bears north 01°-01'-06" east to a point of non-tangency; thence south 88°-58'-55" east 904.22 feet to the Point of Beginning, containing 0.737 acre, more or less.

P.I.N. 23-11-100-005

**Wind Turbine D-11-3-1 & 2**

A part of the Southwest Quarter of Section 11, Township 23 North, Range 4 East, of the Third Principal Meridian, McLean County, Illinois, more particularly described as follows: Commencing at the Southeast Corner of said Southwest Quarter, thence north 00°-03'-53" west 518.37 feet along the East Line of said Southwest Quarter to the Point of Beginning. From said Point of Beginning, thence south 89°-58'-20" west 610.00 feet; thence clockwise 247.92 feet along the arc of a non-tangent curve concave to the north with a radius of 55.00 feet and the 85.33 foot chord of said arc bears north 87°-07'-03" west to the beginning of a non-tangent curve; thence northwest 6.57 feet along the arc of a curve concave to the southwest with a radius of 37.50 feet and the 6.56 foot chord of said arc bears north 57°-11'-38" west to a point of tangency; thence north 52°-10'-21" west 889.85 feet; thence clockwise 320.35 feet along the arc of a non-tangent curve concave to the southeast with a radius of 55.00 feet and the 25.00 foot chord of said arc bears north 37°-49'-38" east to a point of non-tangency; thence south 52°-10'-21" east 889.85 feet to a point of curvature; thence southeast 8.26 feet along the arc of a curve concave to the northeast with a radius of 12.50 feet and the 8.11 foot chord of said arc bears south 71°-06'-02" east to a point of tangency; thence north 89°-58'-20" east 677.71 feet to said East Line; thence south 00°-03'-53" east 25.00 feet along said East Line to the Point of Beginning, containing 1.314 acres, more or less.

P.I.N. 23-11-300-003

**Wind Turbine D-11-4-1**

A part of the Southeast Quarter of Section 11, Township 23 North, Range 4 East, of the Third Principal Meridian, McLean County, Illinois, more particularly described as follows: Beginning at the Southeast Corner of said Southeast Quarter. From said Point of Beginning, thence north 88°-54'-53" west 12.50 feet along the South Line of said Southeast Quarter; thence north 00°-11'-11" east 1,334.23 feet; thence north 00°-03'-21" west 624.09 feet to a point of curvature; thence northwest 19.64 feet along the arc of a curve concave to the southwest with a radius of 12.50 feet and the 17.68 foot chord of said arc bears north 45°-03'-21" west to a point of tangency; thence south 89°-56'-39" west 4.32 feet; thence clockwise 320.35 feet along the arc of a non-tangent curve concave to the east with a radius of 55.00 feet and the 25.00 foot chord of said arc bears north 00°-03'-21" west to a point of non-tangency; thence north 89°-56'-39" east 4.32 feet to a point of curvature; thence northeast 19.64 feet along the arc of a curve concave to the northwest

with a radius of 12.50 feet and the 17.68 foot chord of said arc bears north 44°-56'-39" east to a point of tangency; thence north 00°-03'-21" west 50.59 feet to a point of curvature; thence north 4.85 feet along the arc of a curve concave to the east with a radius of 37.50 feet and the 4.85 foot chord of said arc bears north 03°-38'-57" east to a point of tangency; thence north 07°-21'-19" east 93.67 feet to a point of curvature; thence north 1.62 feet along the arc of a curve concave to the northwest with a radius of 12.50 feet and the 1.62 foot chord of said arc bears north 03°-39'-05" east to a point on the East Line of said Southeast Quarter; thence south 00°-03'-21" east 824.05 feet along said East Line to the Northeast Corner of the Southeast Quarter of said Southeast Quarter; thence south 00°-11'-11" west 1334.45 feet along said East Line to the Point of Beginning, containing 0.834 acres, more or less.

P.I.N. 23-11-400-001

#### **Wind Turbine D-12-2-1**

A part of the Northeast Quarter of Section 12, Township 23 North, Range 4 East, of the Third Principal Meridian, McLean County, Illinois, more particularly described as follows: Commencing at the Northwest Corner of said Northeast Quarter, thence south 89°-58'-10" east 553.44 feet along the North Line of said Northeast Quarter to the Point of Beginning. From said Point of Beginning, thence south 89°-58'-10" east 25.00 feet along said North Line; thence south 00°-01'-50" west 436.94 feet; thence clockwise 320.35 feet along the arc of a non-tangent curve concave to the north with a radius of 55.00 feet and the 25.00 foot chord of said arc bears north 89°-58'-09" west to a point of non-tangency; thence north 00°-01'-50" east 436.94 feet to the Point of Beginning, containing 0.468 acres, more or less.

P.I.N. 23-12-100-003

#### **Wind Turbines D-12-1-2 & D-12-1-2**

A part of the Southwest Quarter and Northwest Quarter of Section 12, Township 23 North, Range 4 East, of the Third Principal Meridian, McLean County, Illinois, more particularly described as follows: Beginning at the Southeast Corner of said Southwest Quarter. From said Point of Beginning, thence south 89°-52'-44" west 25.00 feet along the South Line of said Southwest Quarter; thence north 00°-12'-53" east 1,200.36 feet to a point of curvature; thence northwest 19.68 feet along the arc of a curve concave to the southwest with a radius of 12.50 feet and the 17.71 foot chord of said arc bears north 44°-53'-34" west to a point of tangency; thence south 90°-00'-00" west 297.64 feet; thence clockwise 320.35 feet along the arc of a non-tangent curve concave to the east with a radius of 55.00 feet and the 25.00 foot chord of said arc bears north 00°-00'-00" east to a point of non-tangency; thence north 90°-00'-00" east 297.83 feet to a point of curvature; thence northeast 19.58 feet along the arc of a curve concave to the northwest with a radius of 12.50 feet and the 17.64 foot chord of said arc bears north 45°-06'-26" east to a point of tangency; thence north 00°-12'-53" east 2,233.16 feet to a point of curvature; thence northwest 19.68 feet along the arc of a curve concave to the southwest with a radius of 12.50 feet and the 17.71 foot chord of said arc bears north 44°-53'-34" west to a point of tangency; thence south 90°-00'-00" west 422.29 feet; thence clockwise 320.35 feet along the arc of a non-tangent curve concave to the east with a radius of 55.00 feet and the 25.00 foot chord of said arc bears north 00°-00'-00" east to a point of non-tangency; thence north 90°-00'-00" east 422.29 feet to a point of curvature; thence southeast 59.05 feet along the arc of a curve concave to the southwest with a radius of 37.50 feet and the 53.13 foot chord of said arc bears south 44°-53'-34" east to a point of

tangency on the East Line of said Northwest Quarter; thence south 00°-12'-53" west 3,483.37 feet along said East Line and the East Line of said Southwest Quarter to the Point of Beginning, containing 2.879 acres, more or less.

P.I.N. 23-12-300-002

**Wind Turbines D-12-3-1 & D-12-1**

A part of the Southwest Quarter and Northwest Quarter of Section 12, Township 23 North, Range 4 East, of the Third Principal Meridian, McLean County, Illinois, more particularly described as follows: Beginning at the Southwest Corner of said Southwest Quarter. From said Point of Beginning, thence north 00°-11'-11" east 1,334.45 feet along the West Line of the Southwest Quarter of said Southwest Quarter to the Northwest Corner of the Southwest Quarter of said Southwest Quarter; thence north 00°-03'-21" west 1,322.23 feet along the West Line of the Northwest Quarter of said Southwest Quarter to the Northwest Corner of said Southwest Quarter; thence north 00°-21'-49" east 1,010.32 feet along the West Line of said Northwest Quarter to a point of curvature; thence northeast 58.67 feet along the arc of a curve concave to the southeast with a radius of 37.50 feet and the 52.87 foot chord of said arc bears north 45°-11'-02" east to a point of tangency; thence south 89°-59'-47" east 717.01 feet; thence clockwise 320.35 feet along the arc of a non-tangent curve concave to the west with a radius of 55.00 feet and the 25.00 foot chord of said arc bears south 00°-02'-58" east to a point of non-tangency; thence north 89°-59'-47" west 717.03 feet to a point of curvature; thence southwest 19.56 feet along the arc of a curve concave to the southeast with a radius of 12.50 feet and the 17.62 foot chord of said arc bears south 45°-11'-02" west to a point of tangency; thence south 00°-21'-49" west 1,010.23 feet; thence south 00°-03'-21" east 498.10 feet to a point of curvature; thence southwest 4.85 feet along the arc of a curve concave to the northwest with a radius of 37.50 feet and the 4.85 foot chord of said arc bears south 03°-39'-01" west; thence south 07°-21'-19" west 93.67 feet to a point of curvature; thence southwest 1.62 feet along the arc of a non-tangent curve concave to the southwest with a radius of 12.50 feet and the 1.62 foot chord of said arc bears south 03°-38'-52" west to a point of tangency; thence south 00°-03'-21" east 560.07 feet to a point of curvature; thence southeast 19.62 feet along the arc of a curve concave to the northeast with a radius of 12.50 feet and the 17.67 foot chord of said arc bears south 45°-01'-41" east to a point of tangency; thence north 90°-00'-00" east 1,026.76 feet; thence clockwise 320.35 feet along the arc of a non-tangent curve concave to the west with a radius of 55.00 feet and the 25.00 foot chord of said arc bears south 00°-00'-00" east to a point of non-tangency; thence south 90°-00'-00" west 1,026.71 feet to a point of curvature; thence southwest 19.65 feet along the arc of a curve concave to the southeast with a radius of 12.50 feet and the 17.69 foot chord of said arc bears south 44°-58'-19" west to a point of tangency; thence south 00°-03'-21" east 114.67 feet; thence south 00°-11'-11" west 1,334.41 feet to the South Line of said Southwest Quarter; thence south 89°-52'-44" west 12.50 feet along said South Line to the Point of Beginning, containing 2.967 acres, more or less.

P.I.N. 23-12-300-005

**Wind Turbines D-13-4-1, 2 & 3**

A part of the Southeast Quarter of Section 13, Township 23 North, Range 4 East, of the Third Principal Meridian, McLean County, Illinois, more particularly described as follows: Beginning at the Southeast Corner of said Southeast Quarter. From said Point of Beginning, thence south 89°-59'-09" west 2,618.11 feet along the South Line of said Southeast Quarter to a point of curvature;



thence northwest 58.79 feet along the arc of a curve concave to the northeast with a radius of 37.50 feet and the 52.95 foot chord of said arc bears north 44°-54'-34" west to a point of tangency on the West Line of said Southeast Quarter; thence north 00°-10'-53" east 884.49 feet along said West Line to a point of curvature; thence northeast 58.79 feet along the arc of a curve concave to the southeast with a radius of 37.50 feet and the 52.95 foot chord of said arc bears north 45°-05'-26" east to a point of tangency; thence north 90°-00'-00" east 296.41 feet; thence clockwise 320.35 feet along the arc of a non-tangent curve concave to the west with a radius of 55.00 feet and the 25.00 foot chord of said arc bears south 00°-00'-03" west to a point of non-tangency; thence south 90°-00'-00" west 296.41 feet to a point of curvature; thence southwest 19.60 feet along the arc of a curve concave to the southeast with a radius of 12.50 feet and the 17.65 foot chord of said arc bears south 45°-05'-26" west to a point of tangency; thence south 00°-10'-53" west 884.37 feet to a point of curvature; thence southeast 19.68 feet along the arc of a curve concave to the northeast with a radius of 12.50 feet and the 17.71 foot chord of said arc bears south 44°-54'-59" east to a point of tangency; thence north 89°-59'-09" east 2,076.83 feet to a point of curvature; thence northeast 19.59 feet along the arc of a curve concave to the northwest with a radius of 12.50 feet and the 17.64 foot chord of said arc bears north 45°-05'-55" east to a point of tangency; thence north 00°-12'-41" east 90.14 feet; thence clockwise 320.35 feet along the arc of a non-tangent curve concave to the south with a radius of 55.00 feet and the 25.00 foot chord of said arc bears south 89°-47'-18" east to a point of non-tangency; thence south 00°-12'-41" west 89.94 feet to a point of curvature; thence southeast 19.68 feet along the arc of a curve concave to the northeast with a radius of 12.50 feet and the 17.71 foot chord of said arc bears south 44°-54'-06" east to a point of tangency; thence north 89°-59'-09" east 431.30 feet to a point of curvature; thence northeast 19.59 feet along the arc of a curve concave to the northwest with a radius of 12.50 feet and the 17.64 foot chord of said arc bears north 45°-05'-55" east to a point of tangency; thence north 00°-12'-41" east 1,277.99 feet to a point of curvature; thence northeast 4.38 feet along the arc of a curve concave to the east with a radius of 37.50 feet and the 4.38 foot chord of said arc bears north 03°-33'-25" east to a point of tangency; thence north 06°-54'-15" east 190.87 feet; thence north 00°-12'-41" east 301.97 feet to a point of curvature; thence northwest 19.63 feet along the arc of a curve concave to the southwest with a radius of 12.50 feet and the 17.68 foot chord of said arc bears north 44°-47'-19" west to a point of tangency; thence north 89°-47'-19" west 463.06 feet; thence clockwise 320.35 feet along the arc of a non-tangent curve concave to the east with a radius of 55.00 feet and the 25.00 foot chord of said arc bears north 00°-12'-42" east to a point of non-tangency; thence south 89°-47'-19" east 463.06 feet to a point of curvature; thence southeast 58.90 feet along the arc of a curve concave to the southwest with a radius of 37.50 feet and the 53.03 foot chord of said arc bears south 44°-47'-18" east to a point of tangency on the East Line of said Southeast Quarter; thence south 00°-12'-41" west 303.44 feet along said East Line; thence south 06°-54'-15" west 192.33 feet to a point of curvature; thence southwest 1.46 feet along the arc of a curve concave to the east with a radius of 12.50 feet and the 1.46 foot chord of said arc bears south 03°-33'-20" west to a point of tangency; thence south 00°-12'-41" west 1,203.29 feet to a point of curvature; thence southeast 38.63 feet along the arc of a curve concave to the northeast with a radius of 145.50 feet and the 38.52 foot chord of said arc bears south 07°-23'-39" east to a point of tangency; thence south 15°-00'-00" east 55.25 feet to a point of curvature; thence southeast 13.15 feet along the arc of a curve concave to the southwest with a radius of 154.50 feet and the 13.15 foot chord of said arc bears south 12°-33'-42" east to a point of tangency on said East Line; thence south 00°-12'-41" west 7.66 feet along said East Line to the Point of Beginning, containing 4.267 acres, more or less.

P.I.N. 23-13-400-001

#### Wind Turbine D-22-4-1

A part of the Southeast Quarter of Section 22, Township 23 North, Range 4 East, of the Third Principal Meridian, McLean County, Illinois, more particularly described as follows: Commencing at the Northeast Corner of the Southwest Quarter of said Southeast Quarter, thence south  $00^{\circ}-16'-13''$  west 2.02 feet along the East Line of the Southwest Quarter of said Southeast Quarter to the Point of Beginning. From said Point of Beginning, thence south  $00^{\circ}-16'-13''$  west 35.36 feet along said East Line; thence northwest 19.50 feet along the arc of a non-tangent curve concave to the southwest with a radius of 12.50 feet and the 17.58 foot chord of said arc bears north  $44^{\circ}-25'-44''$  west to a point of tangency; thence north  $89^{\circ}-07'-40''$  west 657.25 feet to a point of curvature; thence southwest 19.57 feet along the arc of a curve concave to the southeast with a radius of 12.50 feet and the 17.63 foot chord of said arc bears south  $46^{\circ}-01'-03''$  west to a point of tangency; thence south  $01^{\circ}-09'-46''$  west 342.97 feet; thence clockwise 320.35 feet along the arc of a non-tangent curve concave to the north with a radius of 55.00 feet and the 25.00 foot chord of said arc bears north  $88^{\circ}-50'-13''$  west to a point of non-tangency; thence north  $01^{\circ}-09'-46''$  east 342.97 feet to a point of curvature; thence northeast 58.71 feet along the arc of a curve concave to the southeast with a radius of 37.50 feet and the 52.90 foot chord of said arc bears north  $46^{\circ}-01'-03''$  east to a point of tangency on the North Line of the Southwest Quarter of said Southeast Quarter; thence south  $89^{\circ}-07'-40''$  east 663.25 feet along said North Line to a point of curvature; thence southeast 12.35 feet along the arc of a curve concave to the southwest with a radius of 37.50 feet and the 12.29 foot chord of said arc bears south  $79^{\circ}-41'-37''$  east to the Point of Beginning, containing 0.825 acres, more or less.

P.I.N. 23-22-300-006

#### Wind Turbine D-22-4-2

A part of the Southeast Quarter of Section 22, Township 23 North, Range 4 East, of the Third Principal Meridian, McLean County, Illinois, more particularly described as follows: Beginning at the Southeast Corner of said Southeast Quarter. From said Point of Beginning, thence north  $89^{\circ}-08'-35''$  west 25.00 feet along the South Line of said Southeast Quarter; thence north  $00^{\circ}-16'-43''$  east 978.85 feet to a point of curvature; thence northwest 19.61 feet along the arc of a curve concave to the southwest with a radius of 12.50 feet and the 17.66 foot chord of said arc bears north  $44^{\circ}-40'-21''$  west to a point of tangency; thence north  $89^{\circ}-37'-24''$  west 670.30 feet to a point of curvature; thence southwest 19.64 feet along the arc of a curve concave to the southeast with a radius of 12.50 feet and the 17.68 foot chord of said arc bears south  $45^{\circ}-22'-36''$  west to a point of tangency; thence south  $00^{\circ}-22'-36''$  west 384.07 feet; thence clockwise 320.35 feet along the arc of a non-tangent curve concave to the north with a radius of 55.00 feet and the 25.00 foot chord of said arc bears north  $89^{\circ}-37'-24''$  west to a point of non-tangency; thence north  $00^{\circ}-22'-36''$  east 384.07 feet to a point of curvature; thence northwest 19.64 feet along the arc of a curve concave to the southwest with a radius of 12.50 feet and the 17.68 foot chord of said arc bears north  $44^{\circ}-37'-24''$  west to a point of tangency; thence north  $89^{\circ}-37'-24''$  west 526.98 feet to a point of curvature; thence northwest 58.84 feet along the arc of a curve concave to the northeast with a radius of 37.50 feet and the 52.98 foot chord of said arc bears north  $44^{\circ}-40'-36''$  west to a point of tangency on the West Line of the East Half of said Southeast Quarter; thence north  $00^{\circ}-16'-13''$  east 306.82 feet along said West Line; thence southeast 46.16 feet along the arc of a non-tangent curve concave to the southwest with a radius of 37.50 feet and the 43.30 foot chord of said arc bears south  $34^{\circ}-59'-39''$  east to a point of tangency; thence south  $00^{\circ}-16'-13''$  west 271.46 feet to a point of curvature; thence southeast 19.61 feet along the arc of a curve concave to the northeast with a radius of 12.50 feet and the 17.66 foot chord of said arc bears south  $44^{\circ}-40'-36''$  east to a

point of tangency; thence south 89°-37'-24" east 1,247.19 feet to a point of curvature; thence northeast 19.66 feet along the arc of a curve concave to the northwest with a radius of 12.50 feet and the 17.69 foot chord of said arc bears north 45°-19'-40" east to a point of tangency; thence north 00°-16'-43" east 666.02 feet to a point of curvature; thence northeast 24.40 feet along the arc of a curve concave to the southeast with a radius of 37.50 feet and the 23.97 foot chord of said arc bears north 18°-55'-13" east to a point of tangency; thence north 37°-33'-44" east 28.62 feet to a point on the East Line of said Southeast Quarter; thence south 00°-16'-43" west 1740.62 feet along said East Line to the Point of Beginning, containing 2.353 acres, more or less.

P.I.N. 23-22-400-006

#### **Wind Turbine D-22-4-3**

A part of the Southeast Quarter of Section 22, Township 23 North, Range 4 East of the Third Principal Meridian, McLean County, Illinois, more particularly described as follows: Commencing at the Northeast Corner of said Southeast Quarter of Section 22, thence south 00°-16'-43" west 186.59 feet along the East Line of said Southeast Quarter to the Point of Beginning. From said Point of Beginning, thence south 00°-16'-43" west 195.63 feet along said East Line; thence north 07°-03'-48" west 349.79 feet to a point of curvature; thence northwest 17.90 feet along the arc of a curve concave to the southwest with a radius of 12.50 feet and the 16.41 foot chord of said arc bears north 48°-05'-17" west to a point of tangency; thence north 89°-06'-46" west 877.21 feet to a point of curvature; thence southwest 19.64 feet along the arc of a curve concave to the southeast with a radius of 12.50 feet and the 17.68 foot chord of said arc bears south 45°-53'-14" west to a point of tangency; thence south 00°-53'-14" west 102.90 feet; thence clockwise 320.35 feet along the arc of a non-tangent curve concave to the north with a radius of 55.00 feet and the 25.00 foot chord of said arc bears north 89°-06'-47" west to a point of non-tangency; thence north 00°-53'-14" east 102.90 feet to a point of curvature; thence northeast 58.90 feet along the arc of a curve concave to the southeast with a radius of 37.50 feet and the 53.03 foot chord of said arc bears north 45°-53'-14" east to a point of tangency on the North Line of said Southeast Quarter; thence south 89°-06'-46" east 877.21 feet along said North Line to a point of curvature; thence southeast 53.70 feet along the arc of a curve concave to the southwest with a radius of 37.50 feet and the 49.23 foot chord of said arc bears south 48°-05'-17" east to a point of tangency; thence south 07°-03'-48" east 155.77 feet to the Point of Beginning, containing 0.968 acres, more or less.

P.I.N. 23-22-400-006

#### **Wind Turbine D-23-3-1**

A part of the Southwest Quarter of Section 23, Township 23 North, Range 4 East, of the Third Principal Meridian, McLean County, Illinois, more particularly described as follows: Commencing at the Northwest Corner of said Southwest Quarter, thence south 00°-16'-43" west 186.59 feet along the West Line of said Southwest Quarter to the Point of Beginning. From said Point of Beginning, thence south 07°-03'-48" east 204.51 feet to a point of curvature; thence southeast 2.32 feet along the arc of a curve concave to the northeast with a radius of 12.50 feet and the 2.32 foot chord of said arc bears south 12°-22'-39" east to a point of tangency; thence south 17°-41'-22" east 245.96 feet to a point of curvature; thence southeast 12.50 feet along the arc of a curve concave to the southwest with a radius of 37.50 feet and the 12.44 foot chord of said arc bears south 08°-08'-19" east to a point of tangency; thence south 01°-24'-44" west 170.94 feet to a point of curvature; thence southwest 23.66 feet along the arc of a curve concave to the northwest with a radius of

37.50 feet and the 23.27 foot chord of said arc bears south 19°-29'-14" west to a point of tangency; thence south 37°-33'-44" west 142.34 feet to a point of curvature; thence southeast 27.74 feet along the arc of a curve concave to the northeast with a radius of 12.50 feet and the 22.39 foot chord of said arc bears south 26°-00'-59" east to a point of tangency; thence south 89°-35'-42" east 860.03 feet to a point of curvature; thence northeast 19.72 feet along the arc of a curve concave to the northwest with a radius of 12.50 feet and the 17.74 foot chord of said arc bears north 45°-12'-09" east to a point of tangency; thence north 00°-00'-00" east 103.47 feet; thence clockwise 320.35 feet along the arc of a non-tangent curve concave to the south with a radius of 55.00 feet and the 25.00 foot chord of said arc bears north 90°-00'-00" east to a point of non-tangency; thence south 00°-00'-00" west 103.47 feet to a point of curvature; thence southwest 59.17 feet along the arc of a curve concave to the northwest with a radius of 37.50 feet and the 53.22 foot chord of said arc bears south 45°-12'-09" west to a point of tangency on the South Line of the North 30 Acres of the Northwest Quarter of said Southwest Quarter; thence north 89°-35'-42" west 876.97 feet along said South Line to the Southwest Corner of said North 30 Acres; thence north 00°-16'-43" east 77.00 feet along the West Line of said Southwest Quarter; thence north 37°-33'-44" east 121.19 feet to a point of curvature; thence northeast 7.89 feet along the arc of a curve concave to the northwest with a radius of 12.50 feet and the 7.76 foot chord of said arc bears north 19°-29'-13" east to a point of tangency; thence north 01°-24'-44" east 170.94 feet to a point of curvature; thence northwest 4.17 feet along the arc of a curve concave to the southwest with a radius of 12.50 feet and the 4.15 foot chord of said arc bears north 08°-08'-23" west to a point of tangency; thence north 17°-41'-22" west 245.96 feet to a point of curvature; thence northwest 6.96 feet along the arc of a curve concave to the northeast with a radius of 37.50 feet and the 6.95 foot chord of said arc bears north 12°-22'-36" west to a point of non-tangency on said West Line; thence north 00°-16'-43" east 195.63 feet along said West Line to the Point of Beginning, containing 1.202 acres, more or less.

P.I.N. 23-23-300-001

#### Wind Turbine D-23-3-2

A part of the Southwest Quarter of Section 23, Township 23 North, Range 4 East, of the Third Principal Meridian, McLean County, Illinois, more particularly described as follows: Beginning at the Northeast Corner of the Southeast Quarter of said Southwest Quarter. From said Point of Beginning, thence south 00°-16'-37" west 25.00 feet along the East Line of said Southwest Quarter; thence north 89°-35'-06" west 493.50 feet to a point of curvature; thence southwest 19.63 feet along the arc of a curve concave to the southeast with a radius of 12.50 feet and the 17.68 foot chord of said arc bears south 45°-24'-53" west to a point of tangency; thence south 00°-24'-54" west 75.70 feet; thence clockwise 320.35 feet along the arc of a non-tangent curve concave to the north with a radius of 55.00 feet and the 25.00 foot chord of said arc bears north 89°-35'-06" west to a point of non-tangency; thence north 00°-24'-54" east 75.70 feet to a point of curvature; thence northeast 58.90 feet along the arc of a curve concave to the southeast with a radius of 37.50 feet and the 53.03 foot chord of said arc bears north 45°-24'-53" east to a point of tangency on the North Line of the Southeast Quarter of said Southwest Quarter; thence south 89°-35'-06" east 493.44 feet along said North Line to the Point of Beginning, containing 0.567 acres, more or less.

P.I.N. 23-23-300-004

**Wind Turbine D-24-2-1**

A part of the Northeast Quarter of Section 24, Township 23 North, Range 4 East, of the Third Principal Meridian, McLean County, Illinois, more particularly described as follows: Beginning at the Northeast Corner of said Northeast Quarter. From said Point of Beginning, thence south 00°-11'-33" west 1,738.88 feet along the East Line of said Northeast Quarter; thence northwest 46.16 feet along the arc of a non-tangent curve concave to the northeast with a radius of 37.50 feet and the 43.30 foot chord of said arc bears north 35°-04'-23" west to a point of tangency; thence north 00°-11'-33" east 489.87 feet to a point of curvature; thence northwest 19.63 feet along the arc of a curve concave to the southwest with a radius of 12.50 feet and the 17.68 foot chord of said arc bears north 44°-48'-26" west to a point of tangency; thence north 89°-48'-27" west 846.31 feet; thence clockwise 320.35 feet along the arc of a non-tangent curve concave to the east with a radius of 55.00 feet and the 25.00 foot chord of said arc bears north 00°-11'-31" east to a point of non-tangency; thence south 89°-48'-27" east 846.31 feet to a point of curvature; thence northeast 19.64 feet along the arc of a curve concave to the northwest with a radius of 12.50 feet and the 17.68 foot chord of said arc bears north 45°-11'-32" east to a point of tangency; thence north 00°-11'-33" east 1,163.56 feet to the North Line of said Northeast Quarter; thence north 89°-59'-09" east 25.00 feet along said North Line to the Point of Beginning, containing 1.704 acres, more or less.

P.I.N. 23-24-200-003

**Wind Turbines D-24-3-1 & 2**

A part of the Southwest Quarter of Section 24, Township 23 North, Range 4 East, of the Third Principal Meridian, McLean County, Illinois, more particularly described as follows: Commencing at the Southwest Corner of the Northwest Quarter of said Southwest Quarter, thence south 89°-52'-17" east 1,065.43 feet along the South Line of the Northwest Quarter of said Southwest Quarter to the Point of Beginning. From said Point of Beginning, thence north 16°-52'-05" east 162.54 feet to a point of curvature; thence northwest 14.67 feet along the arc of a curve concave to the west with a radius of 12.50 feet and the 13.84 foot chord of said arc bears north 16°-44'-34" west to a point of tangency; thence north 50°-21'-14" west 905.54 feet; thence clockwise 320.35 feet along the arc of a non-tangent curve concave to the southeast with a radius of 55.00 feet and the 25.00 foot chord of said arc bears north 39°-38'-46" east to a point of non-tangency; thence south 50°-21'-14" east 885.91 feet; thence clockwise 261.62 feet along the arc of a non-tangent curve concave to the west with a radius of 55.00 feet and the 76.04 foot chord of said arc bears south 15°-50'-00" east to a point of non-tangency; thence south 16°-52'-05" west 133.21 feet to said South Line; thence north 89°-52'-17" west 26.11 feet along said South Line to the Point of Beginning, containing 1.026 acres, more or less.

P.I.N. 23-24-300-001

**Connecting Strip to D-24-3-2**

A part of the Southwest Quarter of Section 24, Township 23 North, Range 4 East, of the Third Principal Meridian, McLean County, Illinois, more particularly described as follows: Commencing at the Southwest Corner of said Southwest Quarter, thence south 89°-42'-20" east 689.80 feet along the South Line of said Southwest Quarter to the Point of Beginning. From said Point of Beginning,

thence north 00°-04'-10" east 63.74 feet to a point of curvature; thence northeast 11.09 feet along the arc of a curve concave to the southeast with a radius of 37.50 feet and the 11.05 foot chord of said arc bears north 08°-23'-56" east to a point of tangency; thence north 16°-52'-05" east 1,309.87 feet to the North Line of the Southwest Quarter of said Southwest Quarter; thence south 89°-52'-17" east 26.11 feet along said North Line; thence south 16°-52'-05" west 1,317.39 feet to a point of curvature; thence southwest 3.70 feet along the arc of a curve concave to the southeast with a radius of 12.50 feet and the 3.68 foot chord of said arc bears south 08°-23'-57" west to a point of tangency; thence south 00°-04'-10" west 63.90 feet to said South Line; thence north 89°-42'-20" west 25.00 feet along said South Line to the Point of Beginning, containing 0.795 acres, more or less.

P.I.N. 23-24-300-002

### Wind Turbines D-24-4-1, 2 & 3

A part of the Southeast Quarter of Section 24, Township 23 North, Range 4 East, of the Third Principal Meridian, McLean County, Illinois, more particularly described as follows: Beginning at the Southwest Corner of said Southeast Quarter. From said Point of Beginning, thence north 00°-14'-30" east 1,334.73 feet along the West Line of said Southeast Quarter to the Northwest Corner of the South Half of said Southeast Quarter; thence south 89°-52'-17" east 1,329.17 feet along the North Line of said South Half to the Southwest Corner of the Northeast Quarter of said Southeast Quarter; thence north 00°-13'-54" east 2.50 feet along the West Line of the Northeast Quarter of said Southeast Quarter; thence south 89°-52'-17" east 1,014.81 feet to a point of curvature; thence southeast 58.82 feet along the arc of a curve concave to the southwest with a radius of 37.50 feet and the 52.97 foot chord of said arc bears south 44°-56'-08" east to a point of tangency; thence south 00°-07'-41" west 1.70 feet; thence clockwise 320.35 feet along the arc of a non-tangent curve concave to the north with a radius of 55.00 feet and the 25.00 foot chord of said arc bears south 89°-59'-45" west to a point of non-tangency; thence north 00°-07'-41" east 1.70 feet to a point of curvature; thence northwest 19.61 feet along the arc of a curve concave to the southwest with a radius of 12.50 feet and the 17.66 foot chord of said arc bears north 44°-56'-09" west to a point of tangency; thence north 89°-52'-17" west 994.67 feet to a point of curvature; thence southwest 19.64 feet along the arc of a curve concave to the southeast with a radius of 12.50 feet and the 17.68 foot chord of said arc bears south 45°-07'-43" west to a point of tangency; thence south 00°-07'-43" west 408.08 feet; thence clockwise 320.35 feet along the arc of a non-tangent curve concave to the north with a radius of 55.00 feet and the 25.00 foot chord of said arc bears north 89°-52'-17" west to a point of non-tangency; thence north 00°-07'-43" east 405.58 feet to a point of curvature; thence northwest 19.64 feet along the arc of a curve concave to the southwest with a radius of 12.50 feet and the 17.68 foot chord of said arc bears north 44°-52'-16" west to a point of tangency; thence north 89°-52'-17" west 984.76 feet to a point of curvature; thence southwest 19.63 feet along the arc of a curve concave to the southeast with a radius of 12.50 feet and the 17.68 foot chord of said arc bears south 45°-07'-44" west to a point of tangency; thence south 00°-07'-43" west 81.36 feet; thence clockwise 320.35 feet along the arc of a non-tangent curve concave to the north with a radius of 55.00 feet and the 25.00 foot chord of said arc bears north 89°-52'-17" west to a point of non-tangency; thence north 00°-07'-43" east 81.36 feet to a point of curvature; thence northwest 19.63 feet along the arc of a curve concave to the southwest with a radius of 12.50 feet and the 17.68 foot chord of said arc bears north 44°-52'-16" west to a point of tangency; thence north 89°-52'-17" west 227.11 feet to a point of curvature; thence southwest 19.61 feet along the arc of a curve concave to the southeast with a radius of 12.50 feet and the 17.66 foot chord of said arc bears south 45°-11'-07" west to a point of tangency; thence south 00°-14'-30" west 1,297.31 feet to the South Line of said Southeast Quarter; thence north

89°-44'-32" west 25.00 feet along said South Line to the Point of Beginning, containing 3.071 acres, more or less.

P.I.N. 23-24-400-002

**Wind Turbine D-25-1-1**

A part of the Northwest Quarter of Section 25, Township 23 North, Range 4 East, of the Third Principal Meridian, McLean County, Illinois, more particularly described as follows: Commencing at the Northwest Corner of said Northwest Quarter, thence south 00°-00'-03" west 282.85 feet along the West Line of said Northwest Quarter to the Point of Beginning. From said Point of Beginning, thence south 80°-50'-48" east 495.75 feet; thence clockwise 242.33 feet along the arc of a non-tangent curve concave to the southwest with a radius of 55.00 feet and the 88.74 foot chord of said arc bears south 80°-50'-48" east to a point of non-tangency; thence south 80°-50'-48" east 103.84 feet to a point of curvature; thence northeast 21.60 feet along the arc of a curve concave to the northwest with a radius of 12.50 feet and the 19.01 foot chord of said arc bears north 49°-38'-44" east to a point of tangency; thence north 00°-08'-17" east 376.47 feet to the North Line of said Northwest Quarter; thence south 89°-42'-20" east 25.00 feet along said North Line to the Northeast Corner of the West 10.77 Chains of said Northwest Quarter; thence south 00°-08'-17" west 2,120.44 feet along the East Line of the West 10.77 Chains of said Northwest Quarter to the Centerline of County Highway 36; thence north 81°-47'-08" west 25.25 feet along said Centerline; thence north 00°-08'-17" east 1,689.86 feet to a point of curvature; thence northwest 17.67 feet along the arc of a curve concave to the southwest with a radius of 12.50 feet and the 16.23 foot chord of said arc bears north 40°-21'-16" west to a point of tangency; thence north 80°-50'-48" west 692.24 feet to the West Line of said Northwest Quarter; thence north 00°-00'-03" east 25.32 feet along said West Line to the Point of Beginning, containing 1.807 acres, more or less.

P.I.N. 23-25-100-001

**Connecting Strip to D-24-4-1**

A part of the Northeast Quarter of Section 25, Township 23 North, Range 4 East, of the Third Principal Meridian, McLean County, Illinois, more particularly described as follows: Beginning at the Northwest Corner of said Northeast Quarter. From said Point of Beginning, thence south 89°-42'-20" east 25.00 feet along the North Line of said Northeast Quarter; thence south 00°-04'-58" west 2,392.43 feet to the Centerline of County Highway 36; thence north 82°-29'-12" west 25.21 feet along said Centerline to the West Line of said Northeast Quarter; thence north 00°-04'-58" east 2,389.26 feet along said West Line to the Point of Beginning, containing 1.372 acres, more or less.

P.I.N. 23-25-200-001

**Wind Turbine D-25-2-1**

A part of the Northeast Quarter of Section 25, Township 23 North, Range 4 East, of the Third Principal Meridian, McLean County, Illinois, more particularly described as follows: Commencing at the intersection of the West Line of said Northeast Quarter with the Centerline of County Highway 26, thence south 82°-29'-12" east 602.52 feet along said Centerline to the Point of Beginning.

From said Point of Beginning, thence north 00°-26'-05" east 616.30 feet; thence clockwise 320.35 feet along the arc of a non-tangent curve concave to the south with a radius of 55.00 feet and the 25.00 foot chord of said arc bears south 89°-33'-55" east to a point of non-tangency; thence south 00°-26'-05" west 619.40 feet to said Centerline; thence north 82°-29'-12" west 25.19 feet along said Centerline to the Point of Beginning, containing 0.572 acres, more or less.

P.I.N. 23-25-200-001

#### **Wind Turbine D-25-2-2**

A part of the Northeast Quarter of Section 25, Township 23 North, Range 4 East, of the Third Principal Meridian, McLean County, Illinois, more particularly described as follows: Commencing at the Southeast Corner of said Northeast Quarter, thence north 89°-57'-42" west 688.43 feet along the South Line of said Northeast Quarter to a point lying 641.00 feet east of the Southwest Corner of said Southeast Quarter; thence north 83°-59'-33" west 213.18 feet to the Point of Beginning. From said Point of Beginning, thence north 83°-59'-33" west 25.09 feet; thence north 01°-01'-15" east 463.34 feet; thence clockwise 320.35 feet along the arc of a non-tangent curve concave to the south with a radius of 55.00 feet and the 25.00 foot chord of said arc bears south 88°-58'-45" east to a point of non-tangency; thence south 01°-01'-15" west 465.52 feet to the Point of Beginning, containing 0.484 acres, more or less.

P.I.N. 23-25-200-003

#### **Wind Turbine D-26-2-1**

A part of the Northeast Quarter of Section 26 Township 23 North, Range 4 East, of the Third Principal Meridian, McLean County, Illinois, more particularly described as follows: Commencing at the Northeast Corner of said Northeast Quarter, thence south 00°-00'-03" west 282.85 feet along the East Line of said Northeast Quarter to the Point of Beginning. From said Point of Beginning, thence south 00°-00'-03" west 25.32 feet along said East Line; thence north 80°-50'-48" west 663.36 feet to the West Line of the East Half of the East Half of said Northeast Quarter; thence north 00°-09'-23" east 207.38 feet along said West Line to the Northwest Corner of the East Half of the East Half of said Northeast Quarter; thence south 89°-35'-08" east 25.00 feet along the North Line of said Northeast Quarter; thence south 00°-09'-23" west 175.24 feet to a point of curvature; thence southeast 17.67 feet along the arc of a curve concave to the northeast with a radius of 12.50 feet and the 16.24 foot chord of said arc bears south 40°-20'-42" east to a point of tangency; thence south 80°-50'-48" west 81.79 feet; thence clockwise 242.33 feet along the arc of a non-tangent curve concave to the southwest with a radius of 55.00 feet and the 88.74 foot chord of said arc bears south 80°-50'-48" east to a point of non-tangency; thence south 80°-50'-48" east 456.77 feet to the Point of Beginning, containing 0.673 acres, more or less.

P.I.N. 23-26-200-003



### Wind Turbines D-36-2-1 & 2

A part of the Northeast Quarter of Section 36, Township 23 North, Range 4 East of the Third Principal Meridian, McLean County, Illinois, more particularly described as follows: Commencing at the Northeast Corner of the West Half of said Northeast Quarter, thence south  $00^{\circ}-07'-13''$  west 1,307.29 feet along the East Line of said West Half to the Point of Beginning. From said Point of Beginning, thence south  $00^{\circ}-07'-13''$  west 25.00 feet along said East Line; thence north  $89^{\circ}-43'-21''$  west 367.57 feet to a point of curvature; thence southwest 38.16 feet along the arc of a curve concave to the southeast with a radius of 37.50 feet and the 36.53 foot chord of said arc bears south  $61^{\circ}-07'-45''$  west to a point of reverse curve; thence clockwise 224.55 feet along the arc of a curve concave to the northeast with a radius of 55.00 feet and the 98.04 foot chord of said arc bears north  $31^{\circ}-03'-27''$  west to a point of non-tangency; thence north  $40^{\circ}-19'-01''$  west 969.73 feet; thence clockwise 320.35 feet along the arc of a non-tangent curve concave to the southeast with a radius of 55.00 feet and the 25.00 foot chord of said arc bears north  $49^{\circ}-40'-59''$  east to a point of non-tangency; thence south  $40^{\circ}-19'-01''$  east 1,039.33 feet to a point of curvature; thence southeast 10.78 feet along the arc of a curve concave to the northeast with a radius of 12.50 feet and the 10.44 foot chord of said arc bears south  $65^{\circ}-01'-11''$  east to a point of tangency; thence south  $89^{\circ}-43'-21''$  east 376.62 feet to the Point of Beginning, containing 1.232 acres, more or less.

P.I.N. 23-36-200-001

### Connecting Strip to Wind Turbines D-36-2-1 & 2

A part of the Northeast Quarter of Section 36, Township 23 North, Range 4 East, of the Third Principal Meridian, McLean County, Illinois, more particularly described as follows: Beginning at the Southwest Corner of the Northeast Quarter of said Northeast Quarter. From said Point of Beginning, thence north  $00^{\circ}-07'-13''$  east 25.00 feet along the West Line of the Northeast Quarter of said Northeast Quarter; thence south  $89^{\circ}-43'-21''$  east 815.29 feet to a point of curvature; thence northeast 19.66 feet along the arc of a curve concave to the northwest with a radius of 12.50 feet and the 17.69 foot chord of said arc bears north  $45^{\circ}-13'-28''$  east to a point of tangency; thence north  $00^{\circ}-10'-18''$  east 518.91 feet to a point of curvature; thence northeast 58.97 feet along the arc of a curve concave to the southeast with a radius of 37.50 feet and the 53.08 foot chord of said arc bears north  $45^{\circ}-13'-29''$  east to a point of tangency; thence south  $89^{\circ}-43'-21''$  east 466.43 feet to the East Line of said Northeast Quarter; thence south  $00^{\circ}-10'-10''$  west 25.00 feet along said East Line; thence north  $89^{\circ}-43'-21''$  west 466.51 feet to a point of curvature; thence southwest 19.66 feet along the arc of a curve concave to the southeast with a radius of 12.50 feet and the 17.69 foot chord of said arc bears south  $45^{\circ}-13'-29''$  west to a point of tangency; thence south  $00^{\circ}-10'-18''$  west 518.91 feet to a point of curvature; thence southwest 58.97 feet along the arc of a curve concave to the northwest with a radius of 37.50 feet and the 53.08 foot chord of said arc bears south  $45^{\circ}-13'-28''$  west to a point of tangency on the South Line of the Northeast Quarter of said Northeast Quarter; thence north  $89^{\circ}-43'-21''$  west 815.22 feet along said South Line to the Point of Beginning, containing 1.079 acres, more or less.

P.I.N. 23-36-200-004

**Turbine A-4-3-1**

A part of the Southwest Quarter of Section 4, Township 23 North, Range 5 East, of the Third Principal Meridian, McLean County, Illinois, more particularly described as follows: Commencing at the Southwest Corner of said Southwest Quarter, thence north 00°-46'-08" east 687.82 feet along the West Line of said Southwest Quarter to the Point of Beginning. From said Point of Beginning, thence north 00°-46'-08" east 25.00 feet along said West Line; thence south 89°-32'-02" east 427.49 feet; thence clockwise 320.35 feet along the arc of a non-tangent curve concave to the west with a radius of 55.00 feet and the 25.00 foot chord of said arc bears south 00°-27'-58" west to a point of non-tangency; thence north 89°-32'-02" west 427.62 feet to the Point of Beginning, containing 0.463 acres, more or less.

P.I.N. 24-04-300-001

**Wind Turbines A-5-2-1 & A-5-4-1**

A part of the Northeast Quarter and Southeast Quarter of Section 5, Township 23 North, Range 5 East, of the Third Principal Meridian, McLean County, Illinois, more particularly described as follows: Commencing at the Northeast Corner of said Southeast Quarter of Section 5, thence south 00°-46'-08" west 831.76 feet along the East Line of said Southeast Quarter to the Point of Beginning. From said Point of Beginning, thence south 00°-46'-08" west 25.00 feet along said East Line to the Northeast Corner of the South 188.2 Acres as fenced and occupied of said Southeast Quarter; thence north 89°-12'-24" west 2,623.09 feet along the North Line of the South 188.2 Acres of said Southeast Quarter to a point of curvature; thence northwest 58.73 feet along the arc of a curve concave to the northeast with a radius of 37.50 feet and the 52.91 foot chord of said arc bears north 44°-20'-35" west to a point of tangency on the West Line of said Southeast Quarter; thence north 00°-31'-13" east 919.99 feet along said West Line and the West Line of said Northeast Quarter to a point of curvature; thence northeast 58.90 feet along the arc of a curve concave to the southeast with a radius of 37.50 feet and the 53.03 foot chord of said arc bears north 45°-31'-22" east to a point of tangency; thence south 89°-28'-47" east 84.81 feet; thence clockwise 320.35 feet along the arc of a non-tangent curve concave to the west with a radius of 55.00 feet and the 25.00 foot chord of said arc bears south 00°-31'-13" west to a point of non-tangency; thence north 89°-28'-47" west 84.81 feet to a point of curvature; thence southwest 19.63 feet along the arc of a curve concave to the southeast with a radius of 12.50 feet and the 17.68 foot chord of said arc bears south 45°-31'-13" west to a point of tangency; thence south 00°-31'-13" west 919.99 feet to a point of curvature; thence southeast 19.58 feet along the arc of a curve concave to the northeast with a radius of 12.50 feet and the 17.64 foot chord of said arc bears south 44°-20'-35" east to a point of tangency; thence south 89°-12'-24" east 873.73 feet to a point of curvature; thence northeast 19.64 feet along the arc of a curve concave to the northwest with a radius of 12.50 feet and the 17.68 foot chord of said arc bears north 45°-47'-36" east to a point of tangency; thence north 00°-47'-36" east 98.49 feet to a point of curvature; thence clockwise 320.55 feet along the arc of a non-tangent curve concave to the south with a radius of 55.00 feet and the 25.00 foot chord of said arc bears south 89°-12'-24" east to a point of non-tangency; thence south 00°-47'-36" west 98.49 feet to a point of curvature; thence southeast 19.63 feet along the arc of a curve concave to the northeast with a radius of 12.50 feet and the 17.68 foot chord of said arc bears south 44°-12'-24" east to a point of tangency; thence south 89°-12'-24" east 1,699.34 feet to the Point of Beginning, containing 2.628 acres, more or less.

P.I.N. 24-05-400-003

**Wind Turbines A-6-4-1 & 2**

A part of the Southeast Quarter of Section 6, Township 23 North, Range 5 East, of the Third Principal Meridian, McLean County, Illinois, more particularly described as follows: Beginning at the Southwest Corner of the East Half of the West Half of said Southeast Quarter. From said Point of Beginning, thence north 00°-44'-49" east 1,832.29 feet along the West Line of the East Half of the West Half of said Southeast Quarter to a point of curvature; thence northeast 58.45 feet along the arc of a curve concave to the southeast with a radius of 37.50 feet and the 52.71 foot chord of said arc bears north 45°-24'-11" east to a point of tangency; thence south 89°-56'-27" east 177.51 feet; thence clockwise 320.35 feet along the arc of a non-tangent curve concave to the west with a radius of 55.00 feet and the 25.00 foot chord of said arc bears south 00°-03'-33" west to a point of non-tangency; thence north 89°-56'-27" west 177.51 feet to a point of curvature; thence southwest 19.48 feet along the arc of a curve concave to the southeast with a radius of 12.50 feet and the 17.57 foot chord of said arc bears south 45°-24'-11" west to a point of tangency; thence south 00°-44'-49" west 1,170.19 feet to a point of curvature; thence southeast 19.77 feet along the arc of a curve concave to the northeast with a radius of 12.50 feet and the 17.77 foot chord of said arc bears south 44°-33'-28" east to a point of tangency; thence south 89°-51'-44" east 839.50 feet; thence clockwise 320.35 feet along the arc of a non-tangent curve concave to the west with a radius of 55.00 feet and the 25.00 foot chord of said arc bears south 00°-08'-16" west to a point of non-tangency; thence north 89°-51'-44" west 840.03 feet to a point of curvature; thence southwest 19.50 feet along the arc of a curve concave to the southeast with a radius of 12.50 feet and the 17.58 foot chord of said arc bears south 45°-26'-33" west to a point of tangency; thence south 00°-44'-49" west 611.85 feet to the South Line of said Southeast Quarter; thence north 89°-48'-36" west 25.00 feet along said South Line to the Point of Beginning, containing 2.102 acres, more or less.

P.I.N. 24-06-400-002

**Wind Turbine A-7-1-1**

A part of the Northwest Quarter of Section 7, Township 23 North, Range 5 East, of the Third Principal Meridian, McLean County, Illinois, more particularly described as follows: Commencing at the Northwest Corner of said Northwest Quarter of Section 7, thence south 89°-48'-36" east 487.20 feet along the North Line of said Northwest Quarter to the Point of Beginning. From said Point of Beginning, thence south 89°-48'-36" east 25.00 feet along said North Line; thence south 00°-11'-24" west 409.01 feet; thence clockwise 320.35 feet along the arc of a non-tangent curve concave to the north with a radius of 55.00 feet and the 25.00 foot chord of said arc bears north 89°-48'-24" west to a point of non-tangency; thence north 00°-11'-24" east 409.01 feet to the Point of Beginning, containing 0.452 acres, more or less.

P.I.N. 24-07-100-003

**Wind Turbine A-7-1-2**

A part of the Northwest Quarter of Section 7, Township 23 North, Range 5 East, of the Third Principal Meridian, McLean County, Illinois, more particularly described as follows: Commencing at the Northwest Corner of said Northwest Quarter, thence south 89°-48'-36" east 1,428.59 feet along the North Line of said Northwest Quarter to the Point of Beginning. From said Point of Beginning, thence south 89°-48'-36" east 25.00 feet along said North Line; thence south 00°-11'-24" west 831.77 feet; thence clockwise 320.35 feet along the arc of a non-tangent curve concave to the north with a radius of 55.00 feet and the 25.00 foot chord of said arc bears north 89°-48'-36" west to a point of non-tangency; thence north 00°-11'-24" east 831.77 feet to the Point of Beginning, containing 0.695 acres, more or less.

P.I.N. 24-07-100-003

**Wind Turbine A-7-2-2**

A part of the Northeast Quarter of Section 7, Township 23 North, Range 5 East, of the Third Principal Meridian, McLean County, Illinois, more particularly described as follows: Commencing at the Northwest Corner of said Northeast Quarter, thence south 89°-48'-36" east 41.26 feet along the North Line of said Northeast Quarter to the Point of Beginning. From said Point of Beginning, thence south 89°-48'-36" east 25.00 feet; thence south 00°-11'-24" west 1,035.66 feet; thence clockwise 226.14 feet along the arc of a non-tangent curve concave to the northwest with a radius of 55.00 feet and the 97.31 foot chord of said arc bears south 41°-06'-52" west to a point of non-tangency on the West Line of said Northeast Quarter; thence north 00°-03'-37" east 39.70 feet along said West Line; thence clockwise 53.60 feet along the arc of a non-tangent curve concave to the southeast with a radius of 55.00 feet and the 51.50 foot chord of said arc bears north 49°-08'-09" east to a point of non-tangency; thence north 00°-11'-24" east 1,035.66 feet to the Point of Beginning, containing 0.810 acres, more or less.

P.I.N. 24-07-200-001

**Wind Turbine A-7-2-1**

A part of the Northeast Quarter of Section 7, Township 23 North, Range 5 East, of the Third Principal Meridian, McLean County, Illinois, more particularly described as follows: Beginning at the Southwest Corner of the Southeast Quarter of said Northeast Quarter. From said Point of Beginning, thence north 00°-00'-52" east 450.62 feet along the West Line of the Southeast Quarter of said Northeast Quarter to a point of curvature; thence northeast 59.03 feet along the arc of a curve concave to the southeast with a radius of 37.50 feet and the 53.12 foot chord of said arc bears north 45°-06'-47" east to a point of tangency; thence south 89°-47'-17" east 1,068.43 feet to a point of curvature; thence northeast 19.64 feet along the arc of a curve concave to the northwest with a radius of 12.50 feet and the 17.68 foot chord of said arc bears north 45°-12'-43" east to a point of tangency; thence north 00°-12'-43" east 265.49 feet; thence clockwise 320.35 feet along the arc of a non-tangent curve concave to the south with a radius of 55.00 feet and the 25.00 foot chord of said arc bears south 89°-47'-17" east to a point of non-tangency; thence south 00°-12'-43" west 265.49 feet to a point of curvature; thence southeast 19.64 feet along the arc of a curve concave to the northeast with a radius of 12.50 feet and the 17.68 foot chord of said arc bears south 44°-47'-18" east to a point of tangency; thence south 89°-47'-17" east 162.54 feet to the

East Line of said Northeast Quarter; thence south 00°-01'-53" east 25.00 feet along said East Line; thence north 89°-47'-17" west 1,281.08 feet to a point of curvature; thence southwest 19.68 feet along the arc of a curve concave to the southeast with a radius of 12.50 feet and the 17.71 foot chord of said arc bears south 45°-06'-48" west to a point of tangency; thence south 00°-00'-52" west 450.72 feet to the South Line of said Northeast Quarter; thence north 89°-45'-03" west 25.00 feet along said South Line to the Point of Beginning, containing 1.395 acres, more or less.

P.I.N. 24-07-200-004

**Wind Turbine A-7-3-1**

A part of the Southwest Quarter of Section 7, Township 23 North, Range 5 East, of the Third Principal Meridian, McLean County, Illinois, more particularly described as follows: Commencing at the Southeast Corner of the North Half of the West Half of Government Lot 1 in said Southwest Quarter, thence north 00°-04'-56" east 780.67 feet along the East Line of the West Half of Government Lot 1 in said Southwest Quarter to the Point of Beginning. From said Point of Beginning, thence northwest 39.57 feet along the arc of a non-tangent curve concave to the southwest with a radius of 137.50 feet and the 39.44 foot chord of said arc bears north 81°-30'-21" west to a point of tangency; thence north 89°-45'-03" west 615.01 feet; thence clockwise 320.35 feet along the arc of a non-tangent curve concave to the east with a radius of 55.00 feet and the 25.00 foot chord of said arc bears north 00°-14'-57" east to a point of non-tangency; thence south 89°-45'-03" east 615.01 feet to a point of curvature; thence southeast 39.34 feet along the arc of a curve concave to the southwest with a radius of 162.50 feet and the 39.24 foot chord of said arc bears south 82°-48'-57" east to a point of non-tangency on said East Line; thence south 00°-04'-56" west 25.92 feet along said East Line to the Point of Beginning, containing 0.593 acres, more or less.

P.I.N. 24-07-300-001

**Wind Turbines A-7-3-2 and A-7-4-1 & 2**

A part of the Southwest Quarter and Southeast Quarter of Section 7, Township 23 North, Range 5 East, of the Third Principal Meridian, McLean County, Illinois, more particularly described as follows: Commencing at the Southeast Corner of the West Half of the Southeast Quarter of said Southeast Quarter, thence north 89°-48'-14" west 713.59 feet along the South Line of said Southeast Quarter to the Point of Beginning. From said Point of Beginning, thence north 89°-48'-14" west 25.00 feet along said South Line; thence north 00°-00'-00" east 1,298.11 feet to a point of curvature; thence northwest 13.91 feet along the arc of a curve concave to the southwest with a radius of 12.50 feet and the 13.20 foot chord of said arc bears north 31°-52'-46" west to a point of tangency; thence north 63°-45'-34" west 528.60 feet; thence north 70°-18'-36" west 1,170.17 feet to a point of curvature; thence northwest 6.34 feet along the arc of a curve concave to the northeast with a radius of 37.50 feet and the 6.33 foot chord of said arc bears north 65°-27'-51" west to a point of tangency; thence north 60°-37'-11" west 326.07 feet to a point of curvature; thence northwest 30.34 feet along the arc of a curve concave to the southwest with a radius of 137.50 feet and the 30.28 foot chord of said arc bears north 66°-56'-25" west to a point of non-tangency on the West Line of East Half of Government Lot 1 in said Southwest Quarter; thence north 00°-04'-56" east 25.92 feet along said West Line; thence southeast 43.28 feet along the arc of a non-tangent curve concave to the southwest with a radius of 162.50 feet and the 43.16 foot chord of said arc bears south 68°-15'-02" east to a point of tangency; thence south 60°-37'-11"

east 326.07 feet to a point of curvature; thence southeast 2.11 feet along the arc of a curve concave to the northeast with a radius of 12.50 feet and the 2.11 foot chord of said arc bears south 65°-28'-00" east to a point of tangency; thence south 70°-18'-36" east 12.41 feet; thence clockwise 242.33 feet along the arc of a non-tangent curve concave to the southwest with a radius of 55.00 feet and the 88.74 foot chord of said arc bears south 70°-18'-36" east to a point of non-tangency; thence south 70°-18'-36" east 943.41 feet; thence clockwise 242.33 feet along the arc of a non-tangent curve concave to the southwest with a radius of 55.00 feet and the 88.74 foot chord of said arc bears south 70°-18'-36" east to a point of non-tangency; thence south 70°-18'-36" east 38.29 feet; thence south 63°-45'-34" east 539.80 feet to a point of curvature; thence southeast 5.68 feet along the arc of a curve concave to the northeast with a radius of 12.50 feet and the 5.63 foot chord of said arc bears south 76°-46'-06" east to a point of tangency; thence south 89°-46'-39" east 47.50 feet to a point of curvature; thence northeast 19.68 feet along the arc of a curve concave to the northwest with a radius of 12.50 feet and the 17.71 foot chord of said arc bears north 45°-07'-07" east to a point of non-tangency on the East Line of the Northwest Quarter of said Southeast Quarter; thence south 00°-00'-52" west 15.05 feet along said East Line to the Northwest Corner of the Southeast Quarter of said Southeast Quarter; thence south 89°-46'-38" east 361.85 feet along the North Line of the Southeast Quarter of said Southeast to a point of curvature; thence southeast 58.90 feet along the arc of a curve concave to the southwest with a radius of 37.50 feet and the 53.03 foot chord of said arc bears south 44°-46'-39" east to a point of tangency; thence south 00°-13'-22" west 63.58 feet; thence clockwise 320.35 feet along the arc of a non-tangent curve concave to the north with a radius of 55.00 feet and the 25.00 foot chord of said arc bears north 89°-46'-38" west to a point of non-tangency; thence north 00°-13'-22" east 63.58 feet to a point of curvature; thence northwest 19.63 feet along the arc of a curve concave to the southwest with a radius of 12.50 feet and the 17.68 foot chord of said arc bears north 44°-46'-38" west to a point of tangency; thence north 89°-46'-38" west 402.57 feet to a point of curvature; thence southwest 19.68 feet along the arc of a curve concave to the southeast with a radius of 12.50 feet and the 17.71 foot chord of said arc bears south 45°-06'-41" west to a point of tangency; thence south 00°-00'-00" west 1,286.15 feet to the Point of Beginning, containing 2.842 acres, more or less.

P.I.N. 24-07-400-001

**Connecting Strip to Wind Turbine A-7-2-1**

A part of the Southeast Quarter of Section 7, Township 23 North, Range 5 East, of the Third Principal Meridian, McLean County, Illinois, more particularly described as follows: Beginning at the Northwest Corner of the Northeast Quarter of said Southeast Quarter. From said Point of Beginning, thence south 89°-45'-03" east 25.00 feet along the North Line of said Southeast Quarter; thence south 00°-00'-52" west 1,311.20 feet to a point of curvature; thence southeast 19.59 feet along the arc of a curve concave to the northeast with a radius of 12.50 feet and the 17.65 foot chord of said arc bears south 44°-52'-53" east to a point of non-tangency on the South Line of the Northeast Quarter of said Southeast Quarter; thence north 89°-46'-38" west 37.45 feet along said South Line to the Southwest Corner of the Northeast Quarter of said Southeast Quarter; thence north 00°-00'-52" east 1,323.67 feet along the West Line of the Northeast Quarter of said Southeast Quarter to the Point of Beginning, containing 0.760 acres, more or less.

P.I.N. 24-07-400-002

**Wind Turbine A-8-1-1**

A part of the Northwest Quarter of Section 8, Township 23 North, Range 5 East, of the Third Principal Meridian, McLean County, Illinois, more particularly described as follows: Commencing at the Southwest Corner of said Northwest Quarter, thence north 00°-01'-53" west 464.10 feet along the West Line of said Northwest Quarter to the Point of Beginning. From said Point of Beginning, thence north 00°-01'-53" west 25.00 feet along said West Line; thence south 89°-47'-17" east 716.27 feet; thence clockwise 320.35 feet along the arc of a non-tangent curve concave to the west with a radius of 55.00 feet and the 25.00 foot chord of said arc bears south 00°-12'-43" east to a point of non-tangency; thence north 89°-47'-17" west 716.16 feet to the Point of Beginning, containing 0.629 acres, more or less.

P.I.N. 24-08-100-002

**Wind Turbine A-8-3-1**

A part of the Southwest Quarter of Section 8, Township 23 North, Range 5 East, of the Third Principal Meridian, McLean County, Illinois, more particularly described as follows: Commencing at the Southeast Corner of said Southwest Quarter, thence north 89°-18'-38" west 131.57 feet along the South Line of said Southwest Quarter to the Point of Beginning. From said Point of Beginning, thence north 89°-18'-38" west 25.00 feet along said South Line; thence north 00°-41'-17" east 694.24 feet; thence clockwise 263.53 feet along the arc of a non-tangent curve concave to the east with a radius of 55.00 feet and the 74.65 foot chord of said arc bears north 12°-54'-04" east to a point of non-tangency; thence north 28°-42'-25" east 265.88 feet to the East Line of said Southwest Quarter; thence south 00°-13'-11" east 51.68 feet along said East Line; thence south 28°-42'-25" west 244.90 feet to a point of curvature; thence southwest 6.11 feet along the arc of a curve concave to the southeast with a radius of 12.50 feet and the 6.05 foot chord of said arc bears south 14°-41'-50" west to a point of tangency; thence south 00°-41'-17" west 728.16 feet to the Point of Beginning, containing 0.772 acres, more or less.

P.I.N. 24-08-300-003

**Wind Turbine A-8-4-1**

A part of the Southeast Quarter of Section 8, Township 23 North, Range 5 East, of the Third Principal Meridian, McLean County, Illinois, more particularly described as follows: Commencing at the Southwest Corner of said Southeast Quarter, thence north 00°-13'-11" west 950.36 feet along the West Line of said Southeast Quarter to the Point of Beginning. From said Point of Beginning, thence north 00°-13'-11" west 51.68 feet along said West Line; thence north 28°-42'-25" east 796.60 feet; thence clockwise 320.35 feet along the arc of a non-tangent curve concave to the southwest with a radius of 55.00 feet and the 25.00 foot chord of said arc bears south 61°-17'-35" east to a point of non-tangency; thence south 28°-42'-25" west 841.84 feet to the Point of Beginning, containing 0.688 acres, more or less.

P.I.N. 24-08-400-002

**Wind Turbine A-8-4-2**

A part of the Southeast Quarter of Section 8, Township 23 North, Range 5 East, of the Third Principal Meridian, McLean County, Illinois, more particularly described as follows: Commencing at the Northeast Corner of said Southeast Quarter, thence south 00°-12'-37" east 446.68 feet along the East Line of said Southeast Quarter to the Point of Beginning. From said Point of Beginning, thence south 00°-12'-37" east 25.00 feet along said East Line; thence north 89°-47'-36" west 458.42 feet; thence clockwise 320.35 feet along the arc of a non-tangent curve concave to the east with a radius of 55.00 feet and the 25.00 foot chord of said arc bears north 00°-12'-24" east to a point of non-tangency; thence south 89°-47'-36" east 458.24 feet to the Point of Beginning, containing 0.481 acres, more or less.

P.I.N. 24-08-400-003

**Wind Turbines A-9-3-1 & 2**

A part of the Southwest Quarter of Section 9, Township 23 North, Range 5 East, of the Third Principal Meridian, McLean County, Illinois, more particularly described as follows: Beginning at the Northwest Corner of said Southwest Quarter. From said Point of Beginning, thence south 89°-32'-07" east 2,640.24 feet along the North Line of said Southwest Quarter to a point of curvature; thence southeast 26.98 feet along the arc of a curve concave to the southwest with a radius of 37.50 feet and the 26.40 foot chord of said arc bears south 68°-55'-19" east to a point of non-tangency on the East Line of said Southwest Quarter; thence south 00°-07'-08" east 1,310.91 feet along said East Line; thence northwest 35.26 feet along the arc of a non-tangent curve concave to the northeast with a radius of 47.50 feet and the 34.46 foot chord of said arc bears north 21°-23'-15" west to a point of tangency; thence north 00°-07'-08" west 1,250.85 feet to a point of curvature; thence northwest 19.51 feet along the arc of a curve concave to the southwest with a radius of 12.50 feet and the 17.59 foot chord of said arc bears north 44°-49'-38" west to a point of tangency; thence north 89°-32'-07" west 723.54 feet to a point of curvature; thence southwest 19.66 feet along the arc of a curve concave to the southeast with a radius of 12.50 feet and the 17.69 foot chord of said arc bears south 45°-24'-52" west to a point of tangency; thence south 00°-21'-51" west 331.65 feet; thence clockwise 320.35 feet along the arc of a non-tangent curve concave to the north with a radius of 55.00 feet and the 25.00 foot chord of said arc bears north 89°-38'-09" west to a point of non-tangency; thence north 00°-21'-51" east 331.74 feet to a point of curvature; thence northwest 19.61 feet along the arc of a curve concave to the southwest with a radius of 12.50 feet and the 17.66 foot chord of said arc bears north 44°-35'-08" west to a point of tangency; thence north 89°-32'-07" west 970.73 feet to a point of curvature; thence southwest 19.63 feet along the arc of a curve concave to the southeast with a radius of 12.50 feet and the 17.68 foot chord of said arc bears south 45°-27'-53" west to a point of tangency; thence south 00°-27'-53" west 54.94 feet; thence clockwise 320.35 feet along the arc of a non-tangent curve concave to the north with a radius of 55.00 feet and the 25.00 foot chord of said arc bears north 89°-32'-07" west to a point of non-tangency; thence north 00°-27'-53" east 54.94 feet to a point of curvature; thence northwest 19.63 feet along the arc of a curve concave to the southwest with a radius of 12.50 feet and the 17.68 foot chord of said arc bears north 44°-32'-07" west to a point of tangency; thence north 89°-32'-07" west 845.67 feet to the West Line of said Southwest Quarter; thence north 00°-12'-37" west 25.00 feet along said West Line to the Point of Beginning, containing 2.572 acres, more or less.

P.I.N. 24-09-300-001



### Wind Turbine A-9-3-3

A part of the Southwest Quarter of Section 9, Township 23 North, Range 5 East, of the Third Principal Meridian, McLean County, Illinois, more particularly described as follows: Commencing at the Southwest Corner of said Southwest Quarter, thence north  $00^{\circ}-12'-37''$  west 498.12 feet along the West Line of said Southwest Quarter to the Point of Beginning. From said Point of Beginning, thence north  $00^{\circ}-12'-37''$  west 25.00 feet along said West Line; thence north  $88^{\circ}-58'-44''$  east 612.92 feet; thence clockwise 320.35 feet along the arc of a non-tangent curve concave to the west with a radius of 55.00 feet and the 25.00 foot chord of said arc bears south  $01^{\circ}-01'-16''$  east to a point of non-tangency; thence south  $88^{\circ}-58'-44''$  west 613.27 feet to the Point of Beginning, containing 0.569 acres, more or less.

P.I.N. 24-09-300-002

### Wind Turbines A-9-4-1 & 2

A part of the Southeast Quarter of Section 9, Township 23 North, Range 5 East, of the Third Principal Meridian, McLean County, Illinois, more particularly described as follows: Commencing at the Northwest Corner of said Southeast Quarter, thence south  $00^{\circ}-07'-08''$  east 9.30 feet along the West Line of said Southeast Quarter to the Point of Beginning. From said Point of Beginning, thence southeast 31.54 feet along the arc of a non-tangent curve concave to the southwest with a radius of 37.50 feet and the 30.62 foot chord of said arc bears south  $24^{\circ}-12'-49''$  east to a point of tangency; thence south  $00^{\circ}-07'-08''$  east 749.02 feet to a point of curvature; thence southeast 19.64 feet along the arc of a curve concave to the northeast with a radius of 12.50 feet and the 17.68 foot chord of said arc bears south  $45^{\circ}-07'-26''$  east to a point of tangency; thence north  $89^{\circ}-52'-16''$  east 131.29 feet; thence clockwise 320.35 feet along the arc of a non-tangent curve concave to the west with a radius of 55.00 feet and the 25.00 foot chord of said arc bears south  $00^{\circ}-07'-44''$  east to a point of non-tangency; thence south  $89^{\circ}-52'-16''$  west 131.30 feet to a point of curvature; thence southwest 19.63 feet along the arc of a curve concave to the southeast with a radius of 12.50 feet and the 17.68 foot chord of said arc bears south  $44^{\circ}-52'-34''$  west to a point of tangency; thence south  $00^{\circ}-07'-08''$  east 451.83 feet to a point of curvature; thence southeast 35.09 feet along the arc of a curve concave to the northeast with a radius of 22.50 feet and the 31.64 foot chord of said arc bears south  $44^{\circ}-47'-57''$  east to a point of tangency; thence south  $89^{\circ}-28'-47''$  east 1,184.89 feet to a point of curvature; thence northeast 19.79 feet along the arc of a curve concave to the northwest with a radius of 12.50 feet and the 17.79 foot chord of said arc bears north  $45^{\circ}-09'-57''$  east to a point of tangency; thence north  $00^{\circ}-11'-19''$  west 206.24 feet; thence clockwise 320.35 feet along the arc of a non-tangent curve concave to the south with a radius of 55.00 feet and the 25.00 foot chord of said arc bears north  $89^{\circ}-38'-41''$  east to a point of non-tangency; thence south  $00^{\circ}-11'-19''$  east 206.86 feet to a point of curvature; thence southeast 19.48 feet along the arc of a curve concave to the northeast with a radius of 12.50 feet and the 17.57 foot chord of said arc bears south  $44^{\circ}-50'-03''$  east to a point of tangency; thence south  $89^{\circ}-28'-47''$  east 844.35 feet to a point of curvature; thence southeast 31.54 feet along the arc of a curve concave to the southwest with a radius of 37.50 feet and the 30.62 foot chord of said arc bears south  $65^{\circ}-23'-06''$  east to a point of non-tangency on the South Line of the North Half of said Southeast Quarter; thence north  $89^{\circ}-28'-47''$  west 2,139.31 feet along said South Line; thence northwest 3.55 feet along the arc of a non-tangent curve concave to the northeast with a radius of 47.50 feet and the 3.55 foot chord of said arc bears north  $44^{\circ}-47'-58''$  west to a point of non-

tangency on said West Line; thence north 00°-07'-08" west 1,310.91 feet along said West Line to the Point of Beginning, containing 1.632 acres, more or less.

P.I.N. 24-09-400-001

**Wind Turbine A-9-4-3**

A part of the Southeast Quarter of Section 9, Township 23 North, Range 5 East, of the Third Principal Meridian, McLean County, Illinois, more particularly described as follows: Commencing at the Northwest Corner of the South Half of said Southeast Quarter, thence south 89°-28'-47" east 2.50 feet along the North Line of the South Half of said Southeast Quarter to the Point of Beginning. From said Point of Beginning, thence south 89°-28'-47" east 2,139.31 feet along said North Line; thence southeast 27.34 feet along the arc of a non-tangent curve concave to the southwest with a radius of 37.50 feet and the 26.74 foot chord of said arc bears south 20°-24'-19" east to a point of tangency; thence south 00°-28'-46" west 178.49 feet; thence clockwise 320.35 feet along the arc of a non-tangent curve concave to the north with a radius of 55.00 feet and the 25.00 foot chord of said arc bears north 89°-31'-14" west to a point of non-tangency; thence north 00°-28'-46" east 178.49 feet to a point of curvature; thence northwest 19.63 feet along the arc of a curve concave to the southwest with a radius of 12.50 feet and the 17.67 foot chord of said arc bears north 44°-30'-02" west to a point of tangency; thence north 89°-28'-47" west 2,079.25 feet to a point of curvature; thence northwest 36.25 feet along the arc of a curve concave to the northeast with a radius of 47.50 feet and the 34.46 foot chord of said arc bears north 68°-12'-40" west to the Point of Beginning, containing 0.940 acres, more or less.

P.I.N. 24-09-400-003

**Wind Turbine A-16-1-1**

A part of the Northwest Quarter of Section 16, Township 23 North, Range 5 East, of the Third Principal Meridian, McLean County, Illinois, more particularly described as follows: Commencing at the Southwest Corner of said Northwest Quarter, thence north 00°-01'-45" east 870.86 feet along the West Line of said Northwest Quarter to the Point of Beginning. From said Point of Beginning, thence north 00°-01'-45" east 25.00 feet along said West Line; thence south 89°-58'-15" east 1,106.43 feet; thence clockwise 320.35 feet along the arc of a non-tangent curve concave to the west with a radius of 55.00 feet and the 25.00 foot chord of said arc bears south 00°-01'-45" west to a point of non-tangency; thence north 89°-58'-15" west 1,106.43 feet to the Point of Beginning, containing 0.853 acres, more or less.

P.I.N. 24-16-100-003

**Wind Turbines A-17-4-1 & 2**

A part of the Southeast Quarter of Section 17, Township 23 North, Range 5 East, of the Third Principal Meridian, McLean County, Illinois, more particularly described as follows: Commencing at the Southwest Corner of said Southeast Quarter, thence south 89°-19'-32" east 1,028.21 feet along the South Line of said Southwest Quarter to the Point of Beginning. From said Point of Beginning, thence north 00°-40'-28" east 595.14 feet to a point of curvature; thence northwest 13.74 feet along the arc of a curve concave to the southwest with a radius of 12.50 feet and the 13.06 foot chord of said arc bears north 30°-48'-45" west to a point of tangency; thence north 62°-

17'-59" west 921.80 feet; thence clockwise 320.35 feet along the arc of a non-tangent curve concave to the southeast with a radius of 55.00 feet and the 25.00 foot chord of said arc bears north 27°-42'-02" east to a point of non-tangency; thence south 62°-17'-59" east 921.80 feet to a point of curvature; thence southeast 41.22 feet along the arc of a curve concave to the southwest with a radius of 37.50 feet and the 39.17 foot chord of said arc bears south 30°-48'-45" east to a point of tangency; thence south 00°-40'-28" west 65.30 feet; thence clockwise 231.25 feet along the arc of a non-tangent curve concave to the west with a radius of 55.00 feet and the 94.83 foot chord of said arc bears south 00°-40'-28" west to a point of non-tangency; thence south 00°-40'-28" west 435.01 feet to said South Line; thence north 89°-19'-32" west 25.00 feet to the Point of Beginning, containing 1.280 acres, more or less.

P.I.N. 24-17-400-002

#### **Wind Turbine A-18-3-1**

A part of the Southwest Quarter of Section 18, Township 23 North, Range 5 East, of the Third Principal Meridian, McLean County, Illinois, more particularly described as follows: Commencing at the Northwest Corner of the Northeast Quarter of said Southwest Quarter, thence south 00°-03'-33" west 912.72 feet along the West Line of the Northeast Quarter of said Southwest Quarter to the Point of Beginning. From said Point of Beginning, thence north 89°-46'-34" east 453.23 feet; thence clockwise 320.35 feet along the arc of a non-tangent curve concave to the west with a radius of 55.00 feet and the 25.00 foot chord of said arc bears south 00°-13'-26" east to a point of non-tangency; thence south 89°-46'-34" west 453.30 feet to said West Line; thence north 00°-03'-33" west 25.00 feet along said West Line to the Point of Beginning, containing 0.478 acres, more or less.

P.I.N. 24-18-300-002

#### **Wind Turbine A-18-4-1 & 2**

A part of the Southeast Quarter of Section 18, Township 23 North, Range 5 East of the Third Principal Meridian, McLean County, Illinois, more particularly described as follows: Commencing at the Southeast Corner of said Southeast Quarter, thence north 89°-55'-29" west 481.84 feet along the South Line of said Southeast Quarter to the Point of Beginning. From said Point of Beginning, thence north 89°-55'-29" west 25.00 feet along said South Line; thence north 00°-21'-57" east 574.24 feet to a point of curvature; thence northwest 5.49 feet along the arc of a curve concave to the southwest with a radius of 12.50 feet and the 5.44 foot chord of said arc bears north 12°-12'-19" west to a point of tangency; thence north 24°-46'-37" west 986.27 feet; thence clockwise 320.35 feet along the arc of a non-tangent curve concave to the southeast with a radius of 55.00 feet and the 25.00 foot chord of said arc bears north 65°-13'-23" east to a point of non-tangency; thence south 24°-46'-37" east 986.27 feet to a point of curvature; thence southeast 16.46 feet along the arc of a curve concave to the southwest with a radius of 37.50 feet and the 16.32 foot chord of said arc bears south 12°-12'-21" east to a point of tangency; thence south 00°-21'-57" west 18.70 feet; thence clockwise 242.33 feet along the arc of a non-tangent curve concave to the west with a radius of 55.00 feet and the 88.74 foot chord of said arc bears south 00°-21'-57" west to a point of non-tangency; thence south 00°-21'-57" west 466.68 feet to the Point of Beginning, containing 1.306 acres, more or less.

P.I.N. 24-18-400-002

### Wind Turbine A-19-1-1

A part of the Northwest Quarter of Section 19, Township 23 North, Range 5 East of the Third Principal Meridian, McLean County, Illinois, more particularly described as follows: Beginning at the Northeast Corner of said Northwest Quarter. From said Point of Beginning, thence south  $00^{\circ}-03'-57''$  west 1,165.97 feet along the East Line of said Northwest Quarter to a point of curvature; thence southwest 16.01 feet along the arc of a curve concave to the northwest with a radius of 37.50 feet and the 15.89 foot chord of said arc bears south  $12^{\circ}-17'-45''$  west to a point of tangency; thence south  $24^{\circ}-31'-35''$  west 135.32 feet; thence clockwise 62.79 feet along the arc of a non-tangent curve concave to the south with a radius of 55.00 feet and the 59.43 foot chord of said arc bears south  $87^{\circ}-57'-01''$  east to a point of non-tangency on said East Line; thence south  $00^{\circ}-03'-57''$  west 90.45 feet along said East Line; thence clockwise 68.06 feet along the arc of a non-tangent curve concave to the north with a radius of 55.00 feet and the 63.80 foot chord of said arc bears north  $89^{\circ}-10'-12''$  west to a point of non-tangency; thence south  $00^{\circ}-03'-57''$  west 54.69 feet to a point of curvature; thence southeast 4.04 feet along the arc of a curve concave to the northeast with a radius of 12.50 feet and the 4.02 foot chord of said arc bears south  $09^{\circ}-11'-43''$  east to a point of tangency; thence south  $18^{\circ}-27'-30''$  east 192.66 feet to a point of curvature; thence southeast 12.12 feet along the arc of a curve concave to the southwest with a radius of 37.50 feet and the 12.07 foot chord of said arc bears south  $09^{\circ}-11'-45''$  east to a point of tangency on said East Line; thence south  $00^{\circ}-03'-57''$  west 385.10 feet along said East Line; thence northwest 46.16 feet along the arc of a non-tangent curve concave to the northeast with a radius of 37.50 feet and the 43.30 foot chord of said arc bears north  $35^{\circ}-11'-55''$  west to a point of tangency; thence north  $00^{\circ}-03'-57''$  east 349.74 feet to a point of curvature; thence northwest 4.04 feet along the arc of a curve concave to the southwest with a radius of 12.50 feet and the 4.02 foot chord of said arc bears north  $09^{\circ}-11'-46''$  west to a point of tangency; thence north  $18^{\circ}-27'-30''$  west 192.66 feet to a point of curvature; thence northwest 12.12 feet along the arc of a curve concave to the northeast with a radius of 37.50 feet and the 12.07 foot chord of said arc bears north  $09^{\circ}-11'-47''$  west to a point of tangency; thence north  $00^{\circ}-03'-57''$  east 133.97 feet to a point of curvature; thence northeast 16.01 feet along the arc of a curve concave to the southeast with a radius of 37.50 feet and the 15.89 foot chord of said arc bears north  $12^{\circ}-17'-45''$  east to a point of tangency; thence north  $24^{\circ}-31'-35''$  east 143.24 feet to a point of curvature; thence northeast 5.34 feet along the arc of a curve concave to the northwest with a radius of 12.50 feet and the 5.30 foot chord of said arc bears north  $12^{\circ}-17'-48''$  east to a point of tangency; thence north  $00^{\circ}-03'-57''$  east 1,165.97 feet to the North Line of said Northwest Quarter; thence south  $89^{\circ}-55'-29''$  east 25.00 feet along said North Line to the Point of Beginning, containing 1.327 acres, more or less.

P.I.N. 24-19-100-003

### Connection Strip to D-24-2-1

A part of the Northwest Quarter of Section 19, Township 23 North, Range 5 East, of the Third Principal Meridian, McLean County, Illinois, more particularly described as follows: Commencing at the Southeast Corner of the Southwest Quarter of said Northwest Quarter, thence north  $00^{\circ}-02'-02''$  east 990.47 feet along the East Line of the Southwest Quarter of said Northwest Quarter to the Point of Beginning. From said Point of Beginning, thence north  $89^{\circ}-54'-55''$  west 1,133.04 feet to a point of curvature; thence northwest 12.82 feet along the arc of a curve concave to the northeast with a radius of 37.50 feet and the 12.75 foot chord of said arc bears north  $80^{\circ}-07'-30''$  west to a point of non-tangency on the West Line of the Southwest Quarter of said Northwest Quarter; thence north  $00^{\circ}-11'-33''$  east 35.36 feet along said West Line; thence southeast 19.66 feet along the arc of a non-tangent curve concave to the northeast with a radius of 12.50 feet and the 17.69

foot chord of said arc bears south 44°-51'-38" east to a point of tangency; thence south 89°-54'-55" east 1,133.02 feet to said East Line; thence south 00°-02'-02" west 25.00 feet along said East Line to the Point of Beginning, containing 0.658 acres, more or less.

P.I.N. 24-19-100-007

**Wind Turbine A-19-2-1**

A part of the Northeast Quarter of Section 19, Township 23 North, Range 5 East of the Third Principal Meridian, McLean County, Illinois, more particularly described as follows: Commencing at the Southwest Corner of said Northeast Quarter, thence north 00°-03'-57" east 602.05 feet along the West Line of said Northeast Quarter to the Point of Beginning. From said Point of Beginning, thence north 00°-03'-57" east 35.36 feet along said West Line; thence southeast 19.47 feet along the arc of a non-tangent curve concave to the northeast with a radius of 12.50 feet and the 17.56 foot chord of said arc bears south 44°-33'-43" east to a point of tangency; thence south 89°-11'-22" east 691.95 feet; thence clockwise 320.35 feet along the arc of a non-tangent curve concave to the west with a radius of 55.00 feet and the 25.00 foot chord of said arc bears south 00°-48'-38" west to a point of non-tangency; thence north 89°-11'-22" west 691.95 feet to a point of curvature; thence northwest 12.26 feet along the arc of a curve concave to the northeast with a radius of 37.50 feet and the 12.20 foot chord of said arc bears north 79°-49'-34" west to the Point of Beginning, containing 0.622 acres, more or less.

P.I.N. 24-19-200-001

**Wind Turbines A-19-2-2 & 3**

A part of the Northeast Quarter & Southeast Quarter of Section 19, Township 23 North, Range 5 East of the Third Principal Meridian, McLean County, Illinois, more particularly described as follows: Commencing at the Southeast Corner of the Northeast Quarter of said Southeast Quarter, thence north 89°-51'-28" west 140.81 feet along the South Line of Northeast Quarter of said Southeast Quarter to the Point of Beginning. From said Point of Beginning, thence north 89°-51'-28" west 25.00 feet along said South Line; thence north 00°-14'-08" east 1,489.83 feet to a point of curvature; thence northwest 19.69 feet along the arc of a curve concave to the southwest with a radius of 12.50 feet and the 17.71 foot chord of said arc bears north 44°-52'-56" west to a point of tangency; thence south 90°-00'-00" west 444.20 feet; thence clockwise 320.35 feet along the arc of a non-tangent curve concave to the east with a radius of 55.00 feet and the 25.00 foot chord of said arc bears north 00°-00'-00" east to a point of non-tangency; thence north 90°-00'-00" east 444.41 feet to a point of curvature; thence northeast 19.58 feet along the arc of a curve concave to the northwest with a radius of 12.50 feet and the 17.64 foot chord of said arc bears north 45°-07'-03" east to a point of tangency; thence north 00°-14'-08" east 801.35 feet to a point of curvature; thence northwest 65.83 feet along the arc of a curve concave to the southwest with a radius of 137.50 feet and the 65.21 foot chord of said arc bears north 13°-28'-51" west to a point of tangency; thence north 27°-11'-51" west 23.09 feet; thence clockwise 320.35 feet along the arc of a non-tangent curve concave to the southeast with a radius of 55.00 feet and the 25.00 foot chord of said arc bears north 62°-48'-03" east to a point of non-tangency; thence south 27°-11'-51" east 23.09 feet to a point of curvature; thence southeast 77.80 feet along the arc of a curve concave to the southwest with a radius of 162.50 feet and the 77.06 foot chord of said arc bears south 13°-28'-51" east to a point of tangency; thence south 00°-14'-08" west 2,341.16 feet to the Point of Beginning, containing 2.097 acres, more or less.

P.I.N. 24-19-200-004

**Wind Turbine A-19-4-1**

A part of the Southeast Quarter of Section 19, Township 23 North, Range 5 East of the Third Principal Meridian, McLean County, Illinois, more particularly described as follows: Commencing at the Northeast Corner of the Southwest Quarter of said Southeast Quarter, thence north 89°-51'-28" west 494.36 feet along the North Line of the Southwest Quarter of said Southeast Quarter to the Point of Beginning. From said Point of Beginning, thence south 00°-00'-00" west 663.47 feet; thence clockwise 320.35 feet along the arc of a non-tangent curve concave to the north with a radius of 55.00 feet and the 25.00 foot chord of said arc bears south 90°-00'-00" west to a point of non-tangency; thence north 00°-00'-00" east 663.53 feet to said North Line; thence south 89°-51'-28" east 25.00 feet along said North Line to the Point of Beginning, containing 0.598 acres, more or less.

P.I.N. 24-19-400-006

**Wind Turbine A-20-4-2 (north portion)**

A part of the Southeast Quarter of Section 20, Township 23 North, Range 5 East of the Third Principal Meridian, McLean County, Illinois, more particularly described as follows: Commencing at the Southwest Corner of the Northwest Quarter of said Southeast Quarter, thence south 89°-19'-11" east 198.04 feet along the South Line of the Northwest Quarter of said Southeast Quarter to the Point of Beginning. From said Point of Beginning, thence north 00°-40'-49" east 12.50 feet; thence south 89°-19'-11" east 912.17 feet; thence clockwise 160.18 feet along the arc of a non-tangent curve concave to the south with a radius of 55.00 feet and the 109.28 foot chord of said arc bears south 82°-45'-04" east to a point of non-tangency on said South Line; thence north 89°-19'-11" west 1020.73 feet along said South Line to the Point of Beginning, containing 0.371 acres, more or less.

P.I.N. 24-20-400-001

**Wind Turbine A-20-4-1**

A part of the Southeast Quarter of Section 20, Township 23 North, Range 5 East, of the Third Principal Meridian, McLean County, Illinois, more particularly described as follows: Commencing at the Northwest Corner of said Southeast Quarter, thence south 00°-05'-11" west 463.85 feet along the West Line of said Southeast Quarter to the Point of Beginning. From said Point of Beginning, thence north 89°-52'-06" east 431.77 feet; thence southeast 320.35 feet along the arc of a non-tangent curve concave to the west with a radius of 55.00 feet and the 25.00 foot chord of said arc bears south 00°-07'-54" east to a point of non-tangency; thence south 89°-52'-06" west 431.86 feet to said West Line; thence north 00°-05'-11" east 25.00 feet along said West Line to the Point of Beginning, containing 0.465 acres, more or less.

P.I.N. 24-20-400-001

**Wind Turbine A-20-4-2 (south portion)**

A part of the Southeast Quarter of Section 20, Township 23 North, Range 5 East, of the Third Principal Meridian, McLean County, Illinois, more particularly described as follows: Beginning at the Northeast Corner of the West 7 Acres of the Southwest Quarter of said Southeast Quarter. From said Point of Beginning, thence south  $89^{\circ}-19'-11''$  east 988.66 feet along the North Line of the Southwest Quarter of said Southeast Quarter; thence clockwise 160.18 feet along the arc of a non-tangent curve concave to the north with a radius of 55.00 feet and the 109.28 foot chord of said arc bears south  $84^{\circ}-06'-44''$  west to a point of non-tangency; thence north  $89^{\circ}-19'-11''$  west 879.97 feet to the East Line of said West 7 Acres; thence north  $00^{\circ}-05'-11''$  east 12.50 feet along said East line to the Point of Beginning, containing 0.361 acres, more or less.

P.I.N. 24-20-400-002

**Wind Turbine A-20-4-3**

A part of the Southeast Quarter of Section 20, Township 23 North, Range 5 East, of the Third Principal Meridian, McLean County, Illinois, more particularly described as follows: Commencing at the Southeast Corner of the West 7 Acres of the Southwest Quarter of said Southeast Quarter, thence south  $89^{\circ}-18'-23''$  east 508.45 feet along the South Line of said Southeast Quarter to the Point of Beginning. From said Point of Beginning, thence north  $00^{\circ}-39'-57''$  east 435.39 feet; thence clockwise 320.35 feet along the arc of a non-tangent curve concave to the south with a radius of 55.00 feet and the 25.00 foot chord of said arc bears south  $89^{\circ}-20'-03''$  east to a point of non-tangency; thence south  $00^{\circ}-39'-57''$  west 435.40 feet to said South Line; thence north  $89^{\circ}-18'-23''$  west 25.00 feet along said South Line to the Point of Beginning, containing 0.468 acres, more or less.

P.I.N. 24-20-400-002

**Wind Turbines A-29-1-1 & 2**

A part of the Northwest Quarter of Section 29, Township 23 North, Range 5 East, of the Third Principal Meridian, McLean County, Illinois, more particularly described as follows: Beginning at the Northeast Corner of said Northwest Quarter. From said Point of Beginning, thence south  $00^{\circ}-01'-23''$  east 25.00 feet along the East Line of said Northwest Quarter; thence north  $89^{\circ}-18'-23''$  west 897.33 feet to a point of curvature; thence southwest 19.76 feet along the arc of a curve concave to the southeast with a radius of 12.50 feet and the 17.77 foot chord of said arc bears south  $45^{\circ}-24'-10''$  west to a point of tangency; thence south  $00^{\circ}-06'-42''$  west 414.02 feet; thence clockwise 320.35 feet along the arc of a non-tangent curve concave to the north with a radius of 55.00 feet and the 25.00 foot chord of said arc bears north  $89^{\circ}-53'-18''$  west to a point of non-tangency; thence north  $00^{\circ}-06'-42''$  east 414.53 feet to a point of curvature; thence northwest 19.51 feet along the arc of a curve concave to the southwest with a radius of 12.50 feet and the 17.59 foot chord of said arc bears north  $44^{\circ}-35'-50''$  west to a point of tangency; thence north  $89^{\circ}-18'-23''$  west 1,455.38 feet to a point of curvature; thence southwest 19.63 feet along the arc of a curve concave to the southeast with a radius of 12.50 feet and the 17.68 foot chord of said arc bears south  $45^{\circ}-41'-38''$  west to a point of tangency; thence south  $00^{\circ}-41'-37''$  west 87.16 feet; thence clockwise 320.35 feet along the arc of a non-tangent curve concave to the north with a radius of 55.00 feet and the 25.00 foot chord of said arc bears north  $89^{\circ}-18'-23''$  east to a point of non-tangency; thence north  $00^{\circ}-41'-37''$  east 87.16 feet to a point of curvature; thence northeast

58.90 feet along the arc of a curve concave to the southeast with a radius of 37.50 feet and the 53.03 foot chord of said arc bears north 45°-41'-37" east to a point of tangency on the North Line of said Northwest Quarter; thence south 89°-18'-23" east 2,402.40 feet along said North Line to the Point of Beginning, containing 2.133 acres, more or less.

P.I.N. 24-29-100-002

**Wind Turbine A-29-2-1**

A part of the Northeast Quarter of Section 29, Township 23 North, Range 5 East, of the Third Principal Meridian, McLean County, Illinois, more particularly described as follows: Beginning at the Northeast Corner of said Northeast Quarter. From said Point of Beginning, thence south 00°-24'-32" west 1,961.35 feet along the East Line of said Northeast Quarter to a point of curvature; thence southwest 58.66 feet along the arc of a curve concave to the northwest with a radius of 37.50 feet and the 52.86 foot chord of said arc bears south 45°-13'-23" west to a point of tangency; thence north 89°-57'-45" west 101.33 feet; thence clockwise 320.35 feet along the arc of a non-tangent curve concave to the east with a radius of 55.00 feet and the 25.00 foot chord of said arc bears north 00°-02'-15" east to a point of non-tangency; thence south 89°-57'-45" east 101.34 feet to a point of curvature; thence northeast 19.55 feet along the arc of a curve concave to the northwest with a radius of 12.50 feet and the 17.62 foot chord of said arc bears north 45°-13'-23" east to a point of tangency; thence north 00°-24'-32" east 1,961.48 feet to the North Line of said Northeast Quarter; thence south 89°-18'-23" east 25.00 feet along said North Line to the Point of Beginning, containing 1.424 acres, more or less.

P.I.N. 24-29-200-003

**Wind Turbine A-29-3-1**

A part of the Southwest Quarter of Section 29, Township 23 North, Range 5 East, of the Third Principal Meridian, McLean County, Illinois, more particularly described as follows: Commencing at the Northwest Corner of said Southwest Quarter, thence south 00°-04'-59" east 774.42 feet along the West Line of said Southwest Quarter to the Point of Beginning. From said Point of Beginning, thence south 89°-29'-57" east 451.72 feet to a point of curvature; thence northeast 19.63 feet along the arc of a curve concave to the northwest with a radius of 12.50 feet and the 17.68 foot chord of said arc bears north 45°-30'-04" east to a point of tangency; thence north 00°-30'-03" east 198.36 feet; thence clockwise 320.35 feet along the arc of a non-tangent curve concave to the south with a radius of 55.00 feet and the 25.00 foot chord of said arc bears south 89°-29'-57" east to a point of non-tangency; thence south 00°-30'-03" west 198.36 feet to a point of curvature; thence southeast 19.64 feet along the arc of a curve concave to the northeast with a radius of 12.50 feet and the 17.68 foot chord of said arc bears south 44°-29'-57" east to a point of tangency; thence south 89°-29'-57" east 824.24 feet to the East Line of the West Half of said Southwest Quarter; thence south 00°-03'-11" east 25.00 feet along said East Line; thence north 89°-29'-57" west 1,325.94 feet to said West Line; thence north 00°-04'-59" west 25.00 feet along said West Line to the Point of Beginning, containing 1.101 acres, more or less.

P.I.N. 24-29-300-001



### Wind Turbine A-29-3-2

A part of the Southwest Quarter of Section 29, Township 23 North, Range 5 East, of the Third Principal Meridian, McLean County, Illinois, more particularly described as follows: Commencing at the Northeast Corner of said Southwest Quarter, thence south 00°-01'-23" east 748.44 feet along the East Line of said Southwest Quarter to the Point of Beginning. From said Point of Beginning, thence south 00°-01'-23" east 25.00 feet along said East Line; thence south 89°-04'-19" west 843.34 feet; thence clockwise 243.68 feet along the arc of a non-tangent curve concave to the north with a radius of 55.00 feet and the 87.93 foot chord of said arc bears south 89°-46'-39" west to a point of non-tangency; thence north 89°-29'-57" west 394.74 feet to the West Line of the East Half of said Southwest Quarter; thence north 00°-03'-11" west 25.00 feet along said West Line; thence south 89°-29'-57" east 438.08 feet; thence north 89°-04'-19" east 887.95 feet to the Point of Beginning, containing 0.948 acres, more or less.

P.I.N. 24-29-300-002

### Wind Turbines A-29-4-1, 2 & 3

A part of the Southeast Quarter of Section 29, Township 23 North, Range 5 East, of the Third Principal Meridian, McLean County, Illinois, more particularly described as follows: Commencing at the Northwest Corner of said Southeast Quarter, thence south 00°-01'-23" east 748.44 feet along the West Line of said Southeast Quarter to the Point of Beginning. From said Point of Beginning, thence north 89°-04'-19" east 241.42 feet; thence clockwise 243.68 feet along the arc of a non-tangent curve concave to the south with a radius of 55.00 feet and the 87.93 foot chord of said arc bears north 89°-46'-39" east to a point of non-tangency; thence south 89°-29'-57" east 2,008.30 feet to a point of curvature; thence southeast 58.90 feet along the arc of a curve concave to the southwest with a radius of 37.50 feet and the 53.03 foot chord of said arc bears south 44°-29'-56" east to a point of tangency; thence south 00°-30'-03" west 526.42 feet; thence clockwise 320.35 feet along the arc of a non-tangent curve concave to the north with a radius of 55.00 feet and the 25.00 foot chord of said arc bears north 89°-29'-57" west to a point of non-tangency; thence north 00°-30'-03" east 526.42 feet to a point of curvature; thence northwest 19.63 feet along the arc of a curve concave to the southwest with a radius of 12.50 feet and the 17.68 foot chord of said arc bears north 44°-29'-56" west to a point of tangency; thence north 89°-29'-57" west 987.42 feet to a point of curvature; thence southwest 19.63 feet along the arc of a curve concave to the southeast with a radius of 12.50 feet and the 17.68 foot chord of said arc bears south 45°-30'-04" west to a point of tangency; thence south 00°-30'-03" west 219.04 feet; thence clockwise 320.35 feet along the arc of a non-tangent curve concave to the north with a radius of 55.00 feet and the 25.00 foot chord of said arc bears north 89°-29'-57" west to a point of non-tangency; thence north 00°-30'-03" east 219.04 feet to a point of curvature; thence northwest 19.63 feet along the arc of a curve concave to the southwest with a radius of 12.50 feet and the 17.68 foot chord of said arc bears north 44°-29'-56" west to a point of tangency; thence north 89°-29'-57" west 1,013.99 feet; thence south 89°-04'-19" west 286.03 feet to the West Line of said Southeast Quarter; thence north 00°-01'-23" west 25.00 feet along said West Line to the Point of Beginning, containing 2.423 acres, more or less.

P.I.N. 24-29-400-001

### Wind Turbine A-30-1-1

A part of the Northwest Quarter of Section 30, Township 23 North, Range 5 East, of the Third Principal Meridian, McLean County, Illinois, more particularly described as follows: Commencing at the Southeast Corner of said Northwest Quarter, thence north  $00^{\circ}-06'-41''$  west 1,052.12 feet along the East Line of said Northwest Quarter to the Point of Beginning. From said Point of Beginning, thence south  $90^{\circ}-00'-00''$  west 801.07 feet; thence clockwise 242.33 feet along the arc of a non-tangent curve concave to the north with a radius of 55.00 feet and the 88.74 foot chord of said arc bears south  $90^{\circ}-00'-00''$  west to a point of non-tangency; thence south  $90^{\circ}-00'-00''$  west 432.72 feet to the West Line of the Southeast Quarter of said Northwest Quarter; thence north  $00^{\circ}-04'-36''$  west 25.00 feet along said West Line; thence north  $90^{\circ}-00'-00''$  east 1,322.52 feet to said East Line; thence south  $00^{\circ}-06'-41''$  east 25.00 feet along said East Line to the Point of Beginning, containing 0.945 acres, more or less.

P.I.N. 24-30-100-004

### Wind Turbine A-30-2-1 & 2

A part of the Northeast Quarter of Section 30, Township 23 North, Range 5 East, of the Third Principal Meridian, McLean County, Illinois, more particularly described as follows: Commencing at the Southwest Corner of said Northeast Quarter, thence north  $00^{\circ}-06'-41''$  west 1,052.12 feet along the West Line of said Northeast Quarter to the Point of Beginning. From said Point of Beginning, thence north  $00^{\circ}-06'-41''$  west 25.00 feet along said West Line; thence north  $90^{\circ}-00'-00''$  east 1311.16 feet to a point of curvature; thence northeast 11.61 feet along the arc of a curve concave to the northwest with a radius of 12.50 feet and the 11.20 foot chord of said arc bears north  $63^{\circ}-23'-11''$  east to a point of non-tangency on the East Line of the Southwest Quarter of said Northeast Quarter; thence south  $00^{\circ}-05'-50''$  east 28.64 feet along said East Line; thence southwest 10.19 feet along the arc of a non-tangent curve concave to the northwest with a radius of 37.50 feet and the 10.15 foot chord of said arc bears south  $82^{\circ}-13'-06''$  west to a point of tangency; thence south  $90^{\circ}-00'-00''$  west 89.99 feet to a point of curvature; thence southwest 19.64 feet along the arc of a curve concave to the southeast with a radius of 12.50 feet and the 17.68 foot chord of said arc bears south  $45^{\circ}-00'-00''$  west to a point of tangency; thence south  $00^{\circ}-00'-00''$  west 461.48 feet; thence clockwise 320.35 feet along the arc of a non-tangent curve concave to the north with a radius of 55.00 feet and the 25.00 foot chord of said arc bears north  $90^{\circ}-00'-00''$  west to a point of non-tangency; thence north  $00^{\circ}-00'-00''$  east 461.48 feet to a point of curvature; thence northwest 19.64 feet along the arc of a curve concave to the southwest with a radius of 12.50 feet and the 17.68 foot chord of said arc bears north  $45^{\circ}-00'-00''$  west to a point of tangency; thence south  $90^{\circ}-00'-00''$  west 999.42 feet to a point of curvature; thence southwest 19.64 feet along the arc of a curve concave to the southeast with a radius of 12.50 feet and the 17.68 foot chord of said arc bears south  $45^{\circ}-00'-00''$  west to a point of tangency; thence south  $00^{\circ}-00'-00''$  west 148.62 feet; thence clockwise 320.35 feet along the arc of a non-tangent curve concave to the north with a radius of 55.00 feet and the 25.00 foot chord of said arc bears south  $90^{\circ}-00'-00''$  west to a point of non-tangency; thence north  $00^{\circ}-00'-00''$  east 148.62 feet to a point of curvature; thence northwest 19.64 feet along the arc of a curve concave to the southwest with a radius of 12.50 feet and the 17.68 foot chord of said arc bears north  $45^{\circ}-00'-00''$  west to a point of tangency; thence south  $90^{\circ}-00'-00''$  west 121.70 feet to the Point of Beginning, containing 1.561 acres, more or less.

P.I.N. 24-30-200-002

**Wind Turbine A-30-2-4**

A part of the Northeast Quarter of Section 30, Township 23 North, Range 5 East, of the Third Principal Meridian, McLean County, Illinois, more particularly described as follows: Commencing at the Southwest Corner of the East Half of said Northeast Quarter, thence north 00°-05'-50" west 1,064.31 feet along the West Line of said East Half to the Point of Beginning. From said Point of Beginning, thence north 00°-05'-50" west 28.64 feet along said West Line; thence northeast 8.04 feet along the arc of a non-tangent curve concave to the northwest with a radius of 12.50 feet and the 7.91 foot chord of said arc bears north 18°-20'-16" east to a point of tangency; thence north 00°-05'-50" west 1,354.84 feet to a point of curvature; thence northeast 58.90 feet along the arc of a curve concave to the southeast with a radius of 37.50 feet and the 53.03 foot chord of said arc bears north 44°-54'-10" east to a point of tangency; thence north 89°-54'-10" east 102.73 feet; thence clockwise 320.35 feet along the arc of a non-tangent curve concave to the west with a radius of 55.00 feet and the 25.00 foot chord of said arc bears south 00°-05'-50" east to a point of non-tangency; thence south 89°-54'-10" west 102.73 feet to a point of curvature; thence southwest 19.63 feet along the arc of a curve concave to the southeast with a radius of 12.50 feet and the 17.68 foot chord of said arc bears south 44°-54'-11" west to a point of tangency; thence south 00°-05'-50" east 1,354.84 feet to a point of curvature; thence southwest 48.78 feet along the arc of a curve concave to the northwest with a radius of 37.50 feet and the 45.41 foot chord of said arc bears south 37°-10'-11" west to the Point of Beginning, containing 1.093 acres, more or less.

P.I.N. 24-30-200-003

**Wind Turbine A-30-2-3**

A part of the Northeast Quarter of Section 30, Township 23 North, Range 5 East, of the Third Principal Meridian, McLean County, Illinois, more particularly described as follows: Commencing at the Southeast Corner of said Northeast Quarter, thence north 89°-33'-56" west 130.67 feet along the South Line of said Northeast Quarter to the Point of Beginning. From said Point of Beginning, thence north 89°-33'-56" west 25.00 feet along said South Line; thence north 00°-02'-22" west 473.13 feet; thence clockwise 320.35 feet along the arc of a non-tangent curve concave to the south with a radius of 55.00 feet and the 25.00 foot chord of said arc bears north 89°-57'-38" east to a point of non-tangency; thence south 00°-02'-22" east 473.34 feet to the Point of Beginning, containing 0.489 acres, more or less.

P.I.N. 24-30-200-003

**Wind Turbine A-30-3-1**

A part of the Southwest Quarter of Section 30, Township 23 North, Range 5 East, of the Third Principal Meridian, McLean County, Illinois, more particularly described as follows: Commencing at the Northwest Corner of said Southwest Quarter, thence south 00°-10'-10" west 520.45 feet along the West Line of said Southwest Quarter to the Point of Beginning. From said Point of Beginning, thence south 89°-43'-41" east 426.55 feet; thence clockwise 320.35 feet along the arc of a non-tangent curve concave to the west with a radius of 55.00 feet and the 25.00 foot chord of said arc bears south 00°-16'-19" west to a point of non-tangency; thence north 89°-43'-41" west 426.50 feet

to said West Line; thence north 00°-10'-10" east 25.00 feet along said West Line to the Point of Beginning, containing 0.462 acres, more or less.

P.I.N. 24-30-300-008

**Wind Turbines A-31-3-1, 2 & 3**

A part of the Southwest Quarter of Section 31, Township 23 North, Range 5 East, of the Third Principal Meridian, McLean County, Illinois, more particularly described as follows: Commencing at the Northwest Corner of said Southwest Quarter, thence south 00°-10'-00" west 121.17 feet along the West Line of said Southwest Quarter to the Point of Beginning. From said Point of Beginning, thence north 89°-49'-44" east 578.33 feet to a point of curvature; thence southeast 84.28 feet along the arc of a curve concave to the southwest with a radius of 62.50 feet and the 78.04 foot chord of said arc bears south 51°-32'-27" east to a point of tangency; thence south 12°-54'-38" east 394.53 feet to a point of curvature; thence southeast 92.42 feet along the arc of a curve concave to the northeast with a radius of 137.50 feet and the 90.69 foot chord of said arc bears south 32°-09'-56" east to a point of tangency; thence south 51°-25'-14" east 357.06 feet to a point of curvature; thence southeast 74.43 feet along the arc of a curve concave to the northeast with a radius of 137.50 feet and the 73.53 foot chord of said arc bears south 66°-55'-45" east to a point of tangency; thence south 82°-26'-15" east 118.17 feet to a point of curvature; thence southeast 124.44 feet along the arc of a curve concave to the southwest with a radius of 162.50 feet and the 121.42 foot chord of said arc bears south 60°-29'-58" east to a point of tangency; thence south 38°-33'-42" east 215.68 feet to a point of curvature; thence southeast 53.89 feet along the arc of a curve concave to the southwest with a radius of 162.50 feet and the 53.64 foot chord of said arc bears south 29°-03'-42" east to a point of tangency; thence south 19°-33'-42" east 642.25 feet to a point of curvature; thence southeast 104.50 feet along the arc of a curve concave to the northeast with a radius of 137.50 feet and the 102.01 foot chord of said arc bears south 41°-20'-04" east to a point of tangency; thence south 63°-06'-26" east 111.84 feet to a point of curvature; thence southeast 169.33 feet along the arc of a curve concave to the southwest with a radius of 162.50 feet and the 161.78 foot chord of said arc bears south 33°-15'-17" east to a point of tangency; thence south 03°-24'-08" east 190.79 feet; thence clockwise 320.35 feet along the arc of a non-tangent curve concave to the north with a radius of 55.00 feet and the 25.00 foot chord of said arc bears south 86°-35'-52" west to a point of non-tangency; thence north 03°-24'-08" west 190.79 feet to a point of curvature; thence northwest 143.28 feet along the arc of a curve concave to the southwest with a radius of 137.50 feet and the 136.89 foot chord of said arc bears north 33°-15'-17" west to a point of tangency; thence north 63°-06'-26" west 111.84 feet to a point of curvature; thence northwest 123.50 feet along the arc of a curve concave to the northeast with a radius of 162.50 feet and the 120.55 foot chord of said arc bears north 41°-20'-04" west to a point of tangency; thence north 19°-33'-42" west 535.07 feet; thence clockwise 242.32 feet along the arc of a non-tangent curve concave to the northeast with a radius of 55.00 feet and the 88.75 foot chord of said arc bears north 19°-33'-42" west to a point of non-tangency; thence north 19°-33'-42" west 18.44 feet to a point of curvature; thence northwest 45.60 feet along the arc of a curve concave to the southwest with a radius of 137.50 feet and the 45.39 foot chord of said arc bears north 29°-03'-42" west to a point of tangency; thence north 38°-33'-42" west 215.68 feet to a point of curvature; thence northwest 105.29 feet along the arc of a curve concave to the southwest with a radius of 137.50 feet and the 102.74 foot chord of said arc bears north 60°-29'-58" west to a point of tangency; thence north 82°-26'-15" west 118.17 feet to a point of curvature; thence northwest 87.97 feet along the arc of a curve concave to the northeast with a radius of 162.50 feet and the 86.90 foot chord of said arc bears north 66°-55'-44" west to a point of tangency; thence north 51°-25'-14" west 357.06 feet to a point of curvature; thence northwest 65.92 feet along the arc of a

curve concave to the northeast with a radius of 162.50 feet and the 65.47 foot chord of said arc bears north 39°-48'-00" west; thence clockwise 249.84 feet along the arc of a non-tangent curve concave to the northeast with a radius of 55.00 feet and the 84.10 foot chord of said arc bears north 16°-49'-16" west to a point of non-tangency; thence north 12°-54'-38" west 353.42 feet to a point of curvature; thence northwest 50.57 feet along the arc of a curve concave to the southwest with a radius of 37.50 feet and the 46.82 foot chord of said arc bears north 51°-32'-27" west to a point of tangency; thence south 89°-49'-44" west 578.48 feet to said West Line; thence north 00°-10'-00" east 25.00 feet along said West Line to the Point of Beginning, containing 2.482 acres, more or less.

P.I.N. 24-31-300-001

**Wind Turbine A-32-1-1**

A part of the Northwest Quarter of Section 32, Township 23 North, Range 5 East, of the Third Principal Meridian, McLean County, Illinois, more particularly described as follows: Commencing at the Northwest Corner of said Northwest Quarter, thence south 89°-31'-36" east 457.28 feet along the North Line of said Northwest Quarter to the Point of Beginning. From said Point of Beginning, thence south 89°-31'-36" east 25.00 feet along said North Line; thence south 00°-09'-51" west 1,126.26 feet; thence clockwise 320.35 feet along the arc of a non-tangent curve concave to the north with a radius of 55.00 feet and the 25.00 foot chord of said arc bears north 89°-50'-09" west to a point of non-tangency; thence north 00°-09'-51" east 1,126.40 feet to the Point of Beginning, containing 0.864 acres, more or less.

P.I.N. 24-32-100-006

**Wind Turbine A-32-2-3**

A part of the Northeast Quarter of Section 32, Township 23 North, Range 5 East, of the Third Principal Meridian, McLean County, Illinois, more particularly described as follows: Beginning at the Northwest Corner of East 55 Acres of said Northeast Quarter. From said Point of Beginning, thence north 89°-31'-36" west 25.00 feet along the North Line of said Northeast Quarter; thence south 00°-11'-34" west 1,366.28 feet to a point of curvature; thence southeast 19.68 feet along the arc of a curve concave to the northeast with a radius of 12.50 feet and the 17.71 foot chord of said arc bears south 44°-54'-13" east to a point of tangency; thence north 90°-00'-00" east 867.87 feet to the East Line of said Northeast Quarter; thence south 00°-04'-18" east 25.00 feet along said East Line; thence south 90°-00'-00" west 489.02 feet to a point of curvature; thence southwest 19.63 feet along the arc of a curve concave to the southeast with a radius of 12.50 feet and the 17.68 foot chord of said arc bears south 45°-00'-00" west to a point of tangency; thence south 00°-00'-00" east 172.33 feet; thence clockwise 320.35 feet along the arc of a non-tangent curve concave to the north with a radius of 55.00 feet and the 25.00 foot chord of said arc bears south 90°-00'-00" west to a point of non-tangency; thence north 00°-00'-00" west 172.33 feet to a point of curvature; thence northwest 19.63 feet along the arc of a curve concave to the southwest with a radius of 12.50 feet and the 17.68 foot chord of said arc bears north 45°-00'-00" west to a point of tangency; thence south 90°-00'-00" west 366.51 feet to said West Line; thence north 00°-11'-34" east 1,404.03 feet along said West Line to the Point of Beginning, containing 1.637 acres, more or less.

P.I.N. 24-32-200-003

#### **Wind Turbine A-33-1-1**

A part of the Northwest Quarter of Section 33, Township 23 North, Range 5 East, of the Third Principal Meridian, McLean County, Illinois, more particularly described as follows: Commencing at the Southwest Corner of said Northwest Quarter, thence north 00°-04'-18" west 855.47 feet along the West Line of said Northwest Quarter to the Point of Beginning. From said Point of Beginning, thence north 00°-04'-18" west 25.00 feet along said West Line; thence north 90°-00'-00" east 808.01 feet to a point of curvature; thence northeast 19.63 feet along the arc of a curve concave to the northwest with a radius of 12.50 feet and the 17.68 foot chord of said arc bears north 45°-00'-00" east to a point of tangency; thence north 00°-00'-00" east 91.55 feet; thence clockwise 320.35 feet along the arc of a non-tangent curve concave to the south with a radius of 55.00 feet and the 25.00 foot chord of said arc bears north 90°-00'-00" east to a point of non-tangency; thence south 00°-00'-00" east 91.55 feet to a point of curvature; thence southeast 19.64 feet along the arc of a curve concave to the northeast with a radius of 12.50 feet and the 17.68 foot chord of said arc bears south 45°-00'-00" east to a point of tangency; thence north 90°-00'-00" east 471.42 feet to the East Line of the West Half of said Northwest Quarter; thence south 00°-01'-40" east 25.00 feet along said East Line; thence south 90°-00'-00" west 1,329.41 feet to the Point of Beginning, containing 1.042 acres, more or less.

P.I.N. 24-33-100-001

#### **Wind Turbine A-33-1-2**

A part of the Northwest Quarter of Section 33, Township 23 North, Range 5 East of the Third Principal Meridian, McLean County, Illinois, more particularly described as follows: Commencing at the Southwest Corner of the East Half of said Northwest Quarter, thence north 00°-01'-40" west 1,266.63 feet along the West Line of said East Half to the Point of Beginning. From said Point of Beginning, thence north 00°-01'-40" west 25.00 feet along said West Line; thence north 90°-00'-00" east 541.34 feet to the East Line of the West 113.75 Acres of said Northwest Quarter; thence south 00°-04'-18" east 25.00 feet along said East Line; thence south 90°-00'-00" west 23.98 feet; thence clockwise 242.33 feet along the arc of a non-tangent curve concave to the north with a radius of 55.00 feet and the 88.74 foot chord of said arc bears south 90°-00'-00" west to a point of non-tangency; thence south 90°-00'-00" west 428.63 feet to the Point of Beginning, containing 0.497 acres, more or less.

P.I.N. 24-33-100-002

#### **Connecting strip to Wind Turbines A-33-2-1 & 3**

A part of the Northeast Quarter and Northwest Quarter of Section 33, Township 23 North, Range 5 East, of the Third Principal Meridian, McLean County, Illinois, more particularly described as follows: Commencing at the Southeast Corner of the West 10 Acres of said Northeast Quarter, thence north 00°-00'-58" east 1,319.18 feet along the East Line of said West 10 Acres to the Point of Beginning. From said Point of Beginning, thence south 87°-21'-25" west 792.63 feet; thence south 90°-00'-00" west 160.81 feet to the East Line of the West 113.75 Acres of said Northwest

Quarter; thence north 00°-04'-18" west 25.00 feet along said East Line; thence north 90°-00'-00" east 160.56 feet; thence north 87°-21'-22" east 792.93 feet to said East Line; thence south 00°-00'-58" west 25.03 feet along said East Line to the Point of Beginning, containing 0.547 acres, more or less.

P.I.N. 24-33-100-003

**Wind Turbines A-33-2-1 & 3**

A part of the Northeast Quarter of Section 33, Township 23 North, Range 5 East, of the Third Principal Meridian, McLean County, Illinois, more particularly described as follows: Commencing at the Northeast Corner of the West 10 Acres of said Northeast Quarter, thence south 00°-00'-58" west 1303.58 feet along the East Line of said West 10 Acres to the Point of Beginning. From said Point of Beginning, thence north 87°-21'-25" east 11.81 feet; thence clockwise 30.74 feet along the arc of a non-tangent curve concave to the northeast with a radius of 55.00 feet and the 30.34 foot chord of said arc bears north 22°-51'-19" west to a point of non-tangency on said East Line; thence north 00°-00'-58" east 13.07 feet along said East Line; thence clockwise 198.49 feet along the arc of a non-tangent curve concave to the southwest with a radius of 55.00 feet and the 107.01 foot chord of said arc bears south 69°-48'-38" east to a point of non-tangency; thence north 87°-21'-24" east 182.33 feet; thence south 88°-08'-01" east 775.23 feet to a point of curvature; thence northeast 20.04 feet along the arc of a curve concave to the northwest with a radius of 12.50 feet and the 17.96 foot chord of said arc bears north 45°-55'-59" east to a point of tangency; thence north 00°-00'-00" east 305.97 feet; thence clockwise 320.35 feet along the arc of a non-tangent curve concave to the south with a radius of 55.00 feet and the 25.00 foot chord of said arc bears north 90°-00'-00" east to a point of non-tangency; thence south 00°-00'-00" west 307.60 feet to a point of curvature; thence southwest 60.13 feet along the arc of a curve concave to the northwest with a radius of 37.50 feet and the 53.89 foot chord of said arc bears south 45°-55'-59" west to a point of tangency; thence north 88°-08'-01" west 774.74 feet; thence north 87°-21'-24" east 283.56 feet to said East Line; thence north 00°-00'-58" east 25.03 feet along said East Line to the Point of Beginning, containing 1.210 acres, more or less.

P.I.N. 24-33-200-002

**Wind Turbine C-10-1-3**

A strip of land 100 feet-wide being a part of the Northwest Quarter of Section 10, Township 23 North, Range 6 East of the Third Principal Meridian, McLean County, Illinois, lying 50 feet on each side of the following described Centerline: Commencing at the Southwest Corner of said Northwest Quarter, thence north 1,969 feet along the West Line of said Northwest Quarter; thence north 89°-38'-06" east 507.21 feet; thence south 74°-16'-09" east 1,001.99 feet; thence south 61°-00'-49" east 1,003.76; thence south 17°-21'-22" west 448.19 feet to the Point of Beginning. From said Point of Beginning, thence south 17°-21'-22" west 197.50 feet; thence north 72°-38'-38" west 352.71 feet to the Point of Terminus.

P.I.N. 25-10-100-001

STATE OF ILLINOIS        )  
                                  )  
COUNTY OF MCLEAN        )        SS.

I, Peggy Ann Milton, McLean County Clerk, do hereby certify that the foregoing is a true and accurate copy of "An Ordinance Amending 'An Ordinance Describing and Designating an Area Located Partially Within the City of Bloomington, the Town of Normal and Unincorporated McLean County as an Enterprise Zone'", filed with the McLean County Clerk's Office, Bloomington, Illinois, which Ordinance was approved at a regular meeting of the McLean County Board held on the 21st day of August, 2007, by an affirmative vote of the majority of all members elected to said County Board, the vote having been taken by yeas and nays and entered on the record of the proceedings of said County Board.

---

Peggy Ann Milton, McLean County Clerk

(SEAL)




**CERTIFICATION OF PUBLICATION  
IN PAMPHLET FORM**

STATE OF ILLINOIS     )  
                                  )  
COUNTY OF MCLEAN    )     SS.

I, Peggy Ann Milton, do hereby certify that that certain ordinance adopted by the corporate authorities on August 21, 2007, and entitled "An Ordinance Amending 'An Ordinance Describing and Designating an Area Located Partially Within the City of Bloomington, the Town of Normal and Unincorporated McLean County as an Enterprise Zone'", has been duly published in pamphlet form.

\_\_\_\_\_  
Peggy Ann Milton, Title: McLean County Clerk



**INFORMATION SERVICES**

(309) 888-5100 FAX (309) 888-5124

115 E. Washington, Room 202 P.O. Box 2400 Bloomington, Illinois 61702-2400

---

**Information Services Status Report  
August 14, 2007**

To the Honorable Members of the McLean County Executive Committee and the McLean County Board:

Following is a brief summary of issues addressed by Information Services since my last report in June.

**General Administration:**

- Reviewed needs for continuing remodeling at LNJ.
- Evaluated and purchased an Email archiving solution.
- Coordinated new copier deliveries to Public Defender, County Clerk and Recorder.
- Evaluated requirements for Northrop Grumman Change order with IJIS Workgroup.
- Coordinated intergovernmental agreement with Bloomington for palm print machine.

**Hardware/Network**

- Deployed 65 PCs to Circuit Clerk's office.
- Began installation of new mail Server.
- Began installation of new VPN Server.
- Acquired 2<sup>nd</sup> intrusion prevention system.

**Programming/Database/Web**

- Continued improving internally developed reports and forms for IJIS project.
- Reviewed Child Support data extract files from contract.
- Reviewed data load issues for Labor Day weekend.
- Continued converting legacy as/400 tapes.
- Assisting Recorder in implementation of imaging import with Cott and ACS.
- Continued development of Office 2007, Windows Vista, Exchange 2007 and training.

Respectfully submitted,

*Craig Nelson*

Craig Nelson  
Director of McLean County Information Services



McLean County

Health Department

200 W. Front St. Room 304 Bloomington, Illinois 61701 (309) 888-5450

---

## Memorandum

To: Honorable Members of the McLean County Board Finance Committee

From: Robert J. Keller, Director

A handwritten signature in black ink, appearing to read "Robert J. Keller", is written over the printed name.

Date: July 23, 2007

Re: Budget and Full-Time Position Equivalent Amendments

As the attached narrative describes in detail, a shift in staffing philosophy is driving an alternative approach within the Health Promotion Section. With the recent addition of the Illinois Department of Public Health Office of Women's Health *Ticket for a Cure* grant this year, additional demands have been placed upon the section. The original intent was to use existing health promotion specialists within that section to engage in programmatic interventions. In addition, time spent on the project by the department's public health communication specialist for development of a media campaign has diminished after the completion of promotional materials. With the planned departure in August of the intern assigned to the Susan G. Komen grant, it was determined that a part-time health promotion specialist would alleviate some of the demand placed on the section for the two breast health grants, the smoking cessation program in WIC, and coverage during a medical leave for one of the section's professional full-time staff.

The result in the shift of funding will be to eliminate the intern position and establish the .55 FTE part-time health promotion specialist position. The financial support for this position emanates entirely from contract funds within segregated accounting funds. As mentioned in the narrative, continuation of the position at the level projected is dependent upon funding levels from the various contracts. At this time, the funding level for the Susan G. Komen and Ticket for a Cure grants is known. The amount set aside for smoking cessation efforts within the WIC and family case management programs is expected to be stable for FY08. Continuation of this part-time position will be evaluated annually based upon the level of financial support.

U:\Administration\Budget\07pthealthjhpromo105fteamdcovmem.doc

An Ordinance of the McLean County Board  
Amending the 2007 Combined  
Appropriation and Budget Ordinance for Fund 0105

WHEREAS, Chapter 55, Section 5/6-1003 of the Illinois Compiled Statutes (1992) allows the County Board to approve appropriations in excess of those authorized by the budget; and,

WHEREAS, the McLean County Health Department has requested an amendment to the McLean County Fiscal Year 2007 appropriation in Fund 0105 Preventive Health Program, and the Board of Health and Finance Committee concur; and,

WHEREAS, the County Board concurs that it is necessary to approve such amendment, now, therefore,

BE IT ORDAINED AS FOLLOWS:

1. The Treasurer will not need to make any adjustments to the revenue compliment of the Fund. This proposal is cost neutral adjusting for the allocation of expenses between line items.
2. That the County Auditor is requested to make adjustments to the appropriations of the following line item accounts in Fund 0105, Department 0061, Program 0067, Preventive Health Programs as follows:

LINE	DESCRIPTION	PRESENT AMOUNT	INCREASE (DECREASE)	NEW AMOUNT
0503-0001	Full Time Employees	\$ 21,895	\$ (5,770)	\$ 16,125
0515-0001	Part-Time Employees	\$ 33,546	\$ 9,780	\$ 43,326
0516-0001	Seasonal Employees	\$ 7,800	\$ (4,010)	\$ 3,790
TOTALS:		\$ 63,241	\$ 0	\$ 63,241

3. That the County Clerk shall provide a copy of this ordinance to the County Administrator, County Treasurer, County Auditor, and the Director of the Health Department.

Adopted by the County Board of McLean County this \_\_\_\_\_ day of \_\_\_\_\_, 2007.

ATTEST:

APPROVED:

\_\_\_\_\_  
Peggy Ann Milton, Clerk of  
the McLean County Board of  
the County of McLean

\_\_\_\_\_  
Michael F. Sweeney Chairman of the  
McLean County Board

F:\adm\budg\07HPSamendment

RESOLUTION NO. \_\_\_\_\_

RESOLUTION evidencing the intention of The County of McLean, Illinois, to issue Single Family Mortgage Revenue Bonds and related matters.

WHEREAS, the McLean, Illinois (the "Issuer") is a political subdivision duly and validly existing under the Constitution and the laws of the State of Illinois; and

WHEREAS, the availability of decent, safe and sanitary housing that most people can afford is essential to retain and increase industrial and commercial activities and relieve conditions of unemployment in The County of McLean, Illinois; and

WHEREAS, the shortage of decent, safe and sanitary housing that most people can afford is not transitory and self-curing; the cost of financing such housing is a major and substantial factor affecting the supply and cost of decent, safe and sanitary housing built by private enterprise; and the revenue bonds provided for in this resolution will substantially lower the cost of such financing; and

WHEREAS, pursuant to the Constitution and the laws of the State of Illinois, and particularly the Municipal Housing Finance Law, 65 *Illinois Compiled Statutes 2006*, 5/11-74.5-1 *et seq.*, as supplemented and amended (the "Act"), the County Board of the Issuer has the power to issue its revenue bonds to aid in financing the cost of mortgage loans for one to four family residences in The County of McLean, Illinois; and

WHEREAS, it is now considered to be necessary and desirable and in the public interest of the residents of The County of McLean, Illinois, for such revenue bonds to be issued in an amount not to exceed \$500,000,000 in each of the next three (3) years, for the purpose of financing mortgage loans to low and moderate income persons for one to four family residences in The County of McLean, Illinois; and

WHEREAS, pursuant to the Constitution and the laws of the State of Illinois, and particularly Section 10 of Article VII of the 1970 Constitution of the State of Illinois and 5 *Illinois Compiled Statutes 2006*, 220/1 *et seq.*, as supplemented and amended (the "Intergovernmental Cooperation Act"), public agencies may exercise and enjoy with any other public agency in the State of Illinois any power, privilege or authority which may be exercised by such public agency individually, and pursuant to the Act, one or more public agencies (whether or not any of them are home rule units) may join together or cooperate with one another in the exercise, either jointly or otherwise, of any one or more of the powers conferred by the Act or other enabling acts or powers pursuant to a written agreement, and, accordingly, the Issuer has previously entered into an Intergovernmental Cooperation Agreement (the "Cooperation Agreement") dated as of April 1, 2005, by and among the Issuer and certain other units of local government named therein (the "Units"), as from time to time supplemented and amended, to provide for the joint issuance of such revenue bonds to aid in providing an adequate supply of residential housing in such Units (the "Program");

NOW, THEREFORE, Be It Resolved by the County Board of The County of McLean, Illinois, as follows:

*SECTION 1.* That, in order to provide decent, safe and sanitary housing that persons of low and moderate income in The County of McLean, Illinois, can afford, with the resulting public benefits expected to flow therefrom, it is deemed necessary and desirable for revenue bonds in an aggregate principal amount not to exceed \$500,000,000 to be issued in each of the next three (3) years (the "*Bonds*"), for the purpose of financing mortgage loans to persons of low and moderate income for one to four family residences located in The County of McLean, Illinois.

*SECTION 2.* That the form, terms and provisions of the Cooperation Agreement be, and they are hereby in all respects affirmed.

*SECTION 3.* That the Issuer is hereby authorized to apply for a volume cap allocation for calendar years 2008, 2009 and 2010 for the issuance of the Bonds, which volume cap, if granted, will be allocated to the issuance of the Bonds upon the written direction of the County Board Chairperson of the Issuer who is hereby authorized to execute any such written direction.

*SECTION 4.* That the Issuer hereby agrees to work with Stern Brothers & Co. to underwrite the Bonds and with Chapman and Cutler LLP, as Bond Counsel, in connection with the issuance of the Bonds during calendar years 2008, 2009 and 2010.

*SECTION 5.* That the County Board Chairperson, the County Clerk and all other proper officers, officials, agents and employees of the Issuer are hereby authorized, empowered and directed to do all such acts and things and to execute all such documents and certificates as may be necessary to further the purposes and intent of this resolution, including without limitation to obtain an allocation of unified volume cap.

*SECTION 6.* That the provisions of this resolution are hereby declared to be separable, and if any section, phrase or provision of this resolution shall for any reason be declared to be invalid, such declaration shall not affect the remainder of the sections, phrases and provisions of this resolution.

*SECTION 7.* That all ordinances, resolutions or orders, or parts thereof, in conflict herewith are, to the extent of such conflict, hereby superseded; and that this resolution shall be in full force and effect upon its adoption and approval.

Presented, passed, approved and recorded this \_\_\_\_ day of \_\_\_\_\_, 2007.

\_\_\_\_\_  
Chairperson

[SEAL]

ATTEST:

\_\_\_\_\_  
County Clerk

Ayes:

Nays:

Absent or Not Voting:

# SternBrothers&Co.

Investment Banking Since 1917

220 West Huron Street  
Suite 500 East  
Chicago, Illinois 60610  
Tel: 312.664.5656  
Fax: 312.664.5650

July 18, 2007

Mr. John Zuenik  
Administrator  
County of McLean  
115 East Washington Street  
Room 401  
Bloomington, Illinois 61701

Re: Assist First-Time Homebuyer Down Payment Assistance Program

Dear John:

The Assist program is continuing to do well in McLean County. Over the past year Assist has helped 394 families purchase homes in the County totaling more than \$44 million. A summary of the originations and maps plotting the loans are enclosed. The average loan size is more than \$111,000.

An updated list of participating lenders and a program outline are also enclosed.

Finally, I have included an Inducement Resolution to request volume cap to supplement the Assist program going forward. Please schedule the resolution for passage at the next board meeting that is convenient for you. Send me two (2) certified copies of the resolution once it has been acted upon.

Thanks for your continued support of Assist, John, and we look forward to working with you and the County in the year to come.

Best Regards,



David S. Rasch  
Managing Director

attachments



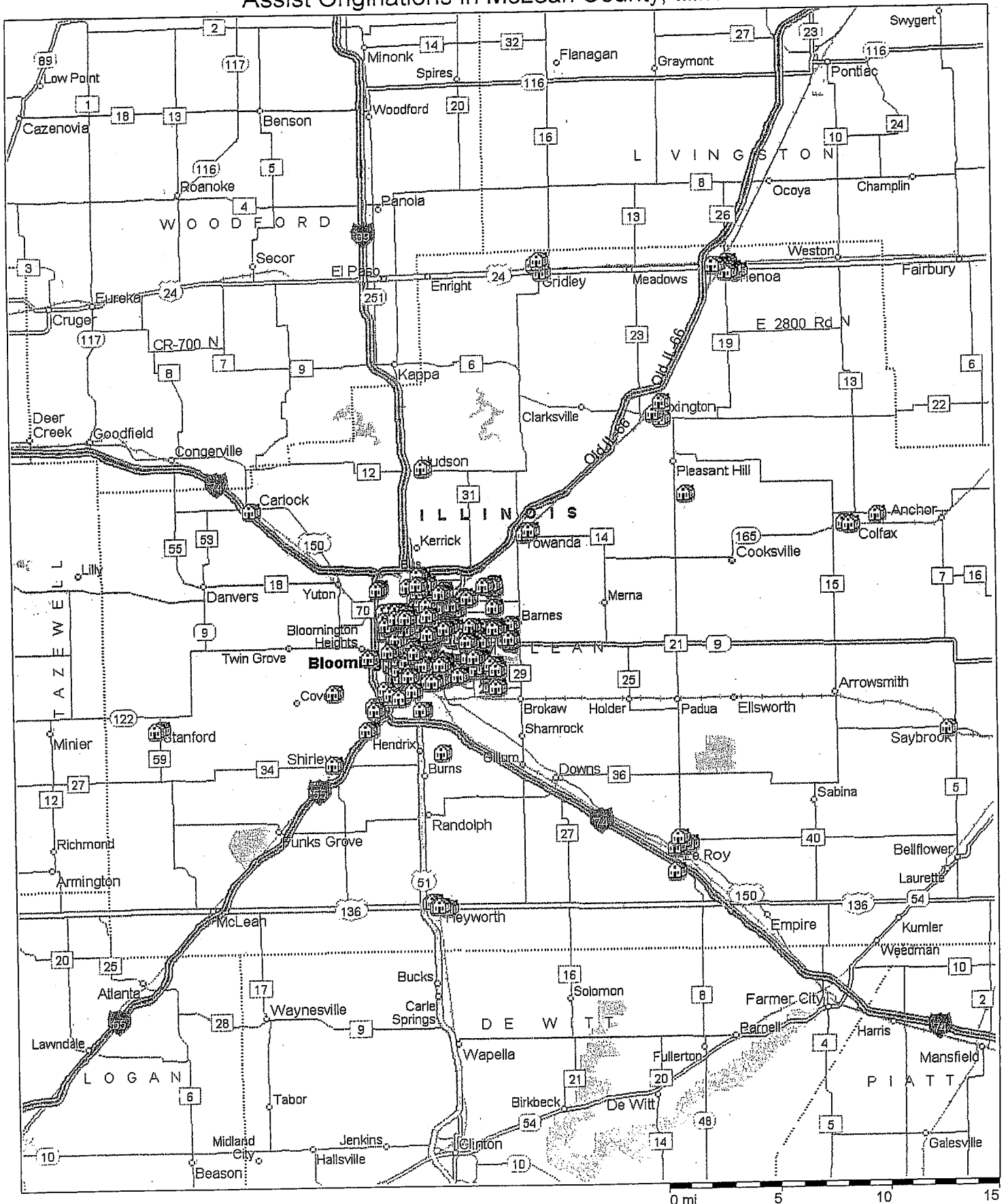
# SternBrothers&Co.

Investment Banking Since 1917

## Assist Participating Communities

Village of Arlington Heights	Village of Oak Park
City of Aurora	Village of Palatine
Village of Bartonville	Village of Park Forest
City of Belleville	City of Pekin
City of Belvidere	City of Peoria
Village of Bellwood	Village of Peoria Heights
Village of Bridgeview	City of Peru
City of Burbank	City of Princeton
City of Champaign	Village of Robbins
City of Charleston	City of Rochelle
City of Crest Hill	City of Rockford
City of Collinsville	Village of Rockton
Village of Creve Coeur	Village of Romeoville
City of Danville	Village of Round Lake Beach
City of Decatur	Village of Schaumburg
City of DeKalb	Village of Shorewood
Village of Dolton	City of South Beloit
City of East Moline	City of Springfield
City of East Peoria	Village of Tinley Park
City of Edwardsville	City of Urbana
City of Elgin	City of Washington
Village of Evergreen Park	City of Wood River
City of Freeport	Village of Yorkville
Village of Godfrey	
City of Harvey	
City of Joliet	County of Champaign
Village of Justice	County of Coles
City of LaSalle	County of Cook
City of Lockport	County of DeKalb
City of Loves Park	County of Fulton
Village of Machesney Park	County of Kankakee
Village of Marquette Heights	County of Lake
City of Mattoon	County of Macon
Village of Mendota	County of Madison
Village of Minooka	County of McLean
Village of Montgomery	County of Peoria
City of Naperville	County of Rock Island
Village of North Pekin	County of St. Clair
	County of Tazewell
	County of Winnebago

# Assist Originations in McLean County, Illinois



Copyright © and (P) 1988–2006 Microsoft Corporation and/or its suppliers. All rights reserved. <http://www.microsoft.com/streets/>  
 Portions © 1990–2006 InstallShield Software Corporation. All rights reserved. Certain mapping and direction data © 2005 NAVTEQ. All rights reserved. The Data for areas of Canada includes information taken with permission from Canadian authorities, including: © Her Majesty the Queen in Right of Canada, © Queen's Printer for Ontario. NAVTEQ and NAVTEQ ON BOARD are trademarks of NAVTEQ. © 2005 Tele Atlas North America, Inc. All rights reserved. Tele Atlas and Tele Atlas North America are trademarks of Tele Atlas, Inc.

**MCLEAN COUNTY, ILLINOIS**  
**Collateralized Single Family Mortgage Revenue Bonds**

**Assist First-Time Home Buyer Down Payment Assistance Program Loan Origination**

	ADDRESS	CITY	STATE	ZIP	LOAN AMOUNT
1	. 2802 E WASHINGTON STREET	BLOOMINGTON	IL	61704	\$141,694.00
2	. 1318 MT VERNON DRIVE	BLOOMINGTON	IL	61704	\$106,016.00
3	. 1102 N CLINTON BOULEVARD	BLOOMINGTON	IL	61701	\$169,992.00
4	. 909 E EMERSON STREET	BLOOMINGTON	IL	61701	\$89,698.00
5	. 2601 BAINBRIDGE LANE	BLOOMINGTON	IL	61704	\$152,506.00
6	. 1505 W MARKET STREET	BLOOMINGTON	IL	61701	\$95,150.00
7	. 407 W LOCUST STREET	BLOOMINGTON	IL	61701	\$70,887.00
8	. 1802 MCKAY DRIVE	BLOOMINGTON	IL	61701	\$147,581.00
9	. 1001 S HINSHAW STREET	BLOOMINGTON	IL	61701	\$67,091.00
10	. 305 S GRIDLEY STREET	BLOOMINGTON	IL	61701	\$74,100.00
11	. 3901 SHASTA	BLOOMINGTON	IL	61704	\$119,200.00
12	. 1315 W WALNUT STREET	BLOOMINGTON	IL	61701	\$64,401.00
13	. 3515 CORNELIUS DRIVE #206	BLOOMINGTON	IL	61704	\$82,215.00
14	. 117 WELDON STREET	BLOOMINGTON	IL	61701	\$99,114.00
15	. 1418 RIDGEPORT AVENUE	BLOOMINGTON	IL	61704	\$120,843.00
16	. 406 N ROBINSON STREET	BLOOMINGTON	IL	61701	\$136,568.00
17	. 1522 W LOCUST STREET	BLOOMINGTON	IL	61701	\$107,670.00
18	. 19229 US HIGHWAY 50	BLOOMINGTON	IL	61704	\$100,924.00
19	. 1712 N COTTAGE AVENUE	BLOOMINGTON	IL	61701	\$110,750.00
20	. 1022 E WASHINGTON STREET	BLOOMINGTON	IL	61701	\$114,476.00
21	. 3002 WINCHESTER DRIVE	BLOOMINGTON	IL	61704	\$138,050.00
22	. 17 ETHELL PARKWAY	BLOOMINGTON	IL	61701	\$126,164.00
23	. 1305 W GROVE STREET	BLOOMINGTON	IL	61701	\$112,969.00
24	. 1004 N WESTERN AVENUE	BLOOMINGTON	IL	61701	\$82,264.00
25	. 1705 S BUNN STREET	BLOOMINGTON	IL	61701	\$123,089.00
26	. 3414 MCNIFF DRIVE	BLOOMINGTON	IL	61704	\$141,007.00
27	. 3509 WILDER DRIVE	BLOOMINGTON	IL	61704	\$140,983.00
28	. 303 E WOOD STREET	BLOOMINGTON	IL	61701	\$59,123.00
29	. 302 S STATE STREET	BLOOMINGTON	IL	61701	\$112,157.00
30	. 1424 RIDGEPORT AVENUE	BLOOMINGTON	IL	61704	\$121,191.00
31	. 1029 MCGREGOR	BLOOMINGTON	IL	61701	\$110,628.00
32	. 1305 N WESTERN AVENUE	BLOOMINGTON	IL	61701	\$94,900.00
33	. 1305 BANCROFT DRIVE	BLOOMINGTON	IL	61704	\$115,150.00
34	. 1716 GLENBRIFDGE DRIVE	BLOOMINGTON	IL	61704	\$155,700.00
35	. 1104 LOCKENVITZ LANE #3	BLOOMINGTON	IL	61704	\$120,280.00
36	. 708 W GRAHAM STREET	BLOOMINGTON	IL	61701	\$61,650.00
37	. 15 HAYLOFT ROAD	BLOOMINGTON	IL	61704	\$162,898.00
38	. 810 E TAYLOR STREET	BLOOMINGTON	IL	61701	\$82,215.00
39	. 1311 PINEHURST DRIVE	BLOOMINGTON	IL	61704	\$112,969.00
40	. 202 LELAND STREET	BLOOMINGTON	IL	61701	\$96,636.00
41	. 819 E MONROE STREET	BLOOMINGTON	IL	61701	\$87,220.00
42	. 1204 RUTLEDGE ROAD	BLOOMINGTON	IL	61704	\$102,087.00
43	. 1837 LAFAYETTE STREET	BLOOMINGTON	IL	61701	\$118,937.00
44	. 419 WILLARD AVENUE	BLOOMINGTON	IL	61701	\$136,668.00
45	. 3515 WEGENG DRIVE	BLOOMINGTON	IL	61704	\$121,800.00
46	. 1410 FELL AVENUE	BLOOMINGTON	IL	61701	\$118,937.00
47	. 405 W GRAHAM STREET	BLOOMINGTON	IL	61701	\$86,229.00
48	. 824 E DOUGLAS STREET	BLOOMINGTON	IL	61701	\$96,140.00
49	. 1213 S MADISON STREET	BLOOMINGTON	IL	61701	\$63,386.00
50	. 3206 STONEBRIGDE DRIVE	BLOOMINGTON	IL	61704	\$201,150.00

**MCLEAN COUNTY, ILLINOIS**  
**Collateralized Single Family Mortgage Revenue Bonds**

**Assist First-Time Home Buyer Down Payment Assistance Program Loan Origination**

	ADDRESS	CITY	STATE	ZIP	LOAN AMOUNT
51	. 1210 S OAK STREET	BLOOMINGTON	IL	61701	\$111,548.00
52	. 405 S WESTERN AVENUE	BLOOMINGTON	IL	61701	\$77,834.00
53	. 16 FELTON PLACE	BLOOMINGTON	IL	61701	\$88,400.00
54	. 2705 STRATMOOR DRIVE	BLOOMINGTON	IL	61704	\$183,330.00
55	. 1212 E OAKLAND AVENUE	BLOOMINGTON	IL	61701	\$93,605.00
56	. 603 DELMAR LANE	BLOOMINGTON	IL	61701	\$138,952.00
57	. 509 W GRAHAM STREET	BLOOMINGTON	IL	61701	\$80,400.00
58	. 1232 DOGWOOD LANE	BLOOMINGTON	IL	61704	\$80,000.00
59	. 404 N ROBINSON STREET	BLOOMINGTON	IL	61701	\$90,381.00
60	. 70 VERMONT AVENUE	BLOOMINGTON	IL	61701	\$114,207.00
61	. 810 E WALNUT STREET	BLOOMINGTON	IL	61701	\$86,640.00
62	. 612 W OAKLAND AVENUE	BLOOMINGTON	IL	61701	\$94,059.00
63	. 2709 BINGHAMTON LANE	BLOOMINGTON	IL	61704	\$148,849.00
64	. 304 E BAKER STREET	BLOOMINGTON	IL	61701	\$70,339.00
65	. 1304 EASTHOLME STREET	BLOOMINGTON	IL	61701	\$95,546.00
66	. 120 WELDON STREET	BLOOMINGTON	IL	61701	\$66,076.00
67	. 20 FELZER COURT #4	BLOOMINGTON	IL	61704	\$102,058.00
68	. 101 STATE STREET	BLOOMINGTON	IL	61701	\$108,402.00
69	. 1818 E LAFAYETTE STREET	BLOOMINGTON	IL	61701	\$75,400.00
70	. 1304 GLENWOOD ROAD	BLOOMINGTON	IL	61704	\$111,700.00
71	. 910 BURCHWOOD AVENUE	BLOOMINGTON	IL	61701	\$127,200.00
72	. 614 W OAKLAND AVENUE	BLOOMINGTON	IL	61701	\$100,477.00
73	. 121 BAYBERRY COURT	BLOOMINGTON	IL	61704	\$135,730.00
74	. 501 E JACKSON STREET	BLOOMINGTON	IL	61701	\$77,700.00
75	. 1204 EASTHOLME AVENUE	BLOOMINGTON	IL	61701	\$118,900.00
76	. 3 ROSS DRIVE #7	BLOOMINGTON	IL	61704	\$78,000.00
77	. 1802 VLADMIR DRIVE	BLOOMINGTON	IL	61704	\$140,019.00
78	. 1831 E LINCOLN STREET	BLOOMINGTON	IL	61701	\$92,176.00
79	. 1209 E OAKLAND AVENUE	BLOOMINGTON	IL	61701	\$75,313.00
80	. 3007 GERANIUM DRIVE	BLOOMINGTON	IL	61704	\$131,147.00
81	. 1528 W LOCUST STREET	BLOOMINGTON	IL	61701	\$63,945.00
82	. 1005 ELDER STREET	BLOOMINGTON	IL	61701	\$126,217.00
83	. 1001 N MADISON STREET	BLOOMINGTON	IL	61701	\$64,226.00
84	. 12 CEDAR COURT	BLOOMINGTON	IL	61701	\$150,160.00
85	. 1 ANDY COURT #6	BLOOMINGTON	IL	61704	\$100,992.00
86	. 4 BERENZ PLACE	BLOOMINGTON	IL	61701	\$114,200.00
87	. 719 W FRONT STREET	BLOOMINGTON	IL	61701	\$90,000.00
88	. 11 CARRAWAY COURT	BLOOMINGTON	IL	61704	\$112,300.00
89	. 206 WOODLAND AVENUE	BLOOMINGTON	IL	61701	\$136,950.00
90	. 44 VENTNOR AVENUE	BLOOMINGTON	IL	61701	\$144,942.00
91	. 1319 BEVERLY LANE	BLOOMINGTON	IL	61701	\$120,800.00
92	. 42 VENTNOR AVENUE	BLOOMINGTON	IL	61701	\$149,900.00
93	. 906 N MADISON STREET	BLOOMINGTON	IL	61701	\$94,600.00
94	. 413 S ROBINSON STREET	BLOOMINGTON	IL	61701	\$97,650.00
95	. 29 FETZER COURT #2	BLOOMINGTON	IL	61704	\$90,000.00
96	. 15 CARRAWAY COURT	BLOOMINGTON	IL	61704	\$87,360.00
97	. 2504 TIMBER VIEW DRIVE	BLOOMINGTON	IL	61701	\$134,100.00
98	. 7 HOLDER WAY	BLOOMINGTON	IL	61704	\$150,375.00
99	. 1405 S MASON STREET	BLOOMINGTON	IL	61701	\$81,428.00
100	. 1112 OAK STREET	BLOOMINGTON	IL	61701	\$64,250.00

**MCLEAN COUNTY, ILLINOIS**  
**Collateralized Single Family Mortgage Revenue Bonds**

**Assist First-Time Home Buyer Down Payment Assistance Program Loan Origination**

	ADDRESS	CITY	STATE	ZIP	LOAN AMOUNT
101	. 610 W FRONT STREET	BLOOMINGTON	IL	61701	\$82,500.00
102	. 1904 COTTAGE AVENUE	BLOOMINGTON	IL	61701	\$98,100.00
103	. 5 MINKS COURT	BLOOMINGTON	IL	61704	\$207,550.00
104	. 1009 LOW STREET	BLOOMINGTON	IL	61701	\$101,600.00
105	. 714 FREMONT STREET	BLOOMINGTON	IL	61701	\$120,937.00
106	. 3014 RIDGE CREST DRIVE	BLOOMINGTON	IL	61704	\$175,392.00
107	. 612 E MULBERRY #3	BLOOMINGTON	IL	61701	\$92,162.00
108	. 23 GENEVA COURT	BLOOMINGTON	IL	61704	\$105,560.00
109	. 54 VERMONT AVENUE	BLOOMINGTON	IL	61701	\$125,950.00
110	. 1401 W LOCUST STREET	BLOOMINGTON	IL	61701	\$98,200.00
111	. 806 OLD FARM ROAD	BLOOMINGTON	IL	61704	\$179,000.00
112	. 918 N OAK STREET	BLOOMINGTON	IL	61701	\$75,130.00
113	. 2809 DUTCHESS DRIVE	BLOOMINGTON	IL	61704	\$136,000.00
114	. 213 ROWE DRIVE	BLOOMINGTON	IL	61701	\$112,299.00
115	. 404 S MCLEAN STREET	BLOOMINGTON	IL	61701	\$79,220.00
116	. 437 STANDISH DRIVE	BLOOMINGTON	IL	61704	\$125,910.00
117	. 3916 SHASTA DRIVE	BLOOMINGTON	IL	61704	\$133,119.00
118	. 1604 ARROWHEAD DRIVE	BLOOMINGTON	IL	61704	\$116,000.00
119	. 502 CHESHIRE DRIVE #A	BLOOMINGTON	IL	61704	\$140,165.00
120	. 7 WILLEDROB ROAD #3A	BLOOMINGTON	IL	61701	\$60,140.00
121	. 707 E MILLER	BLOOMINGTON	IL	61701	\$86,800.00
122	. 5 LAKEVIEW POINT	BLOOMINGTON	IL	61701	\$145,906.00
123	. 1314 S OAK STREET	BLOOMINGTON	IL	61704	\$121,292.00
124	. 3508 WILDER DRIVE	BLOOMINGTON	IL	61704	\$153,265.00
125	. 433 PRISCILLA LANE	BLOOMINGTON	IL	61704	\$129,108.00
126	. 1009 WARTBURG DRIVE	BLOOMINGTON	IL	61704	\$152,656.00
127	. 1312 DOGWOOD LANE	BLOOMINGTON	IL	61704	\$99,765.00
128	. 907 WARTBURG DRIVE	BLOOMINGTON	IL	61704	\$140,300.00
129	. 407 N MCLEAN STREET	BLOOMINGTON	IL	61701	\$73,255.00
130	. 109 URBAN STREET	BLOOMINGTON	IL	61704	\$46,500.00
131	. 508 E JACKSON STREET	BLOOMINGTON	IL	61701	\$86,400.00
132	. 1040 EKSTAM DRIVE #205	BLOOMINGTON	IL	61704	\$82,400.00
133	. 15 READING ROAD	BLOOMINGTON	IL	61701	\$120,600.00
134	. 401 CHESHIRE DRIVE	BLOOMINGTON	IL	61704	\$136,650.00
135	. 12 HARRISON COURT	BLOOMINGTON	IL	61704	\$131,920.00
136	. 2706 CLEARWATER AVENUE	BLOOMINGTON	IL	61704	\$142,700.00
137	. 819 E JEFFERSON STREET	BLOOMINGTON	IL	61701	\$93,100.00
138	. 15 RUTHERFORD COURT	BLOOMINGTON	IL	61704	\$153,250.00
139	. 203 W KELSEY STREET	BLOOMINGTON	IL	61701	\$118,900.00
140	. 3017 ROBERT STREET	BLOOMINGTON	IL	61704	\$81,274.00
141	. 1322 DIANE DRIVE	BLOOMINGTON	IL	61704	\$149,651.00
142	. 905 WARTBURG DRIVE	BLOOMINGTON	IL	61704	\$156,208.00
143	. 1302 S LOW STREET	BLOOMINGTON	IL	61711	\$123,880.00
144	. 2 GENEVA COURT	BLOOMINGTON	IL	61704	\$113,933.00
145	. 2104 PACIFIC AVENUE	BLOOMINGTON	IL	61701	\$135,553.00
146	. 11 RYAN DRIVE	BLOOMINGTON	IL	61701	\$97,034.00
147	. 204 MEADOWBROOK DRIVE	BLOOMINGTON	IL	61701	\$115,200.00
148	. 9 RISER AVENUE	BLOOMINGTON	IL	61701	\$129,349.00
149	. 1820 VLADIMIR DRIVE	BLOOMINGTON	IL	61704	\$140,200.00
150	. 13217 N 900 EAST ROAD	BLOOMINGTON	IL	61704	\$115,600.00

**MCLEAN COUNTY, ILLINOIS**  
**Collateralized Single Family Mortgage Revenue Bonds**

**Assist First-Time Home Buyer Down Payment Assistance Program Loan Origination**

ADDRESS	CITY	STATE	ZIP	LOAN AMOUNT
151 . 305 N EVANS STREET	BLOOMINGTON	IL	61701	\$68,075.00
152 . 1107 BROADMOOR DRIVE	BLOOMINGTON	IL	61704	\$149,574.00
153 . 1106 WOODBURY PLACE	BLOOMINGTON	IL	61701	\$116,760.00
154 . 1211 N WESTERN AVENUE	BLOOMINGTON	IL	61701	\$62,000.00
155 . 603 S ROOSEVELT STREET	BLOOMINGTON	IL	61701	\$85,500.00
156 . 606 BRADLEY DRIVE	BLOOMINGTON	IL	61701	\$120,280.00
157 . 1112 WOODBURY PLACE	BLOOMINGTON	IL	61701	\$125,450.00
158 . 1504 S CENTER STREET	BLOOMINGTON	IL	61701	\$106,700.00
159 . 1305 N LINDEN STREET	BLOOMINGTON	IL	61701	\$99,500.00
160 . 1320 BEVERLT LANE	BLOOMINGTON	IL	61701	\$85,000.00
161 . 1508 W LOCUST STREET	BLOOMINGTON	IL	61701	\$69,500.00
162 . 1309 WINDAM HILL ROAD	BLOOMINGTON	IL	61704	\$140,650.00
163 . 1507 N WESTERN AVENUE	BLOOMINGTON	IL	61701	\$109,447.00
164 . 2409 RAINBOW AVENUE	BLOOMINGTON	IL	61704	\$125,230.00
165 . 1608 W LOCUST STREET	BLOOMINGTON	IL	61701	\$85,209.00
166 . 1104 S LEE STREET	BLOOMINGTON	IL	61701	\$91,451.00
167 . 6 PAUL COURT	BLOOMINGTON	IL	61701	\$130,851.00
168 . 408 SEMINARY AVENUE	BLOOMINGTON	IL	61701	\$113,981.00
169 . 406 CATHERINE STREET	BLOOMINGTON	IL	61701	\$50,039.00
170 . 110 GINGER CREEK COURT	BLOOMINGTON	IL	61704	\$133,119.00
171 . 23 BOARDWALK CIRCLE	BLOOMINGTON	IL	61701	\$131,288.00
172 . 203 MAGNOLIA DRIVE	BLOOMINGTON	IL	61701	\$113,832.00
173 . 1110 N HINSHAW AVENUE	BLOOMINGTON	IL	61701	\$123,931.00
174 . 904 N LEE STREET	BLOOMINGTON	IL	61701	\$97,750.00
175 . 1320 N LINDEN STREET	BLOOMINGTON	IL	61701	\$100,751.00
176 . 31 FELTZER COURT #3	BLOOMINGTON	IL	61704	\$93,200.00
177 . 2723 GILL STREET	BLOOMINGTON	IL	61704	\$141,575.00
178 . 1101 WANDA WAY	BLOOMINGTON	IL	61704	\$130,800.00
179 . 21 FELTZER COURT #4	BLOOMINGTON	IL	61704	\$93,500.00
180 . 7 MARVIN GARDENS	BLOOMINGTON	IL	61701	\$163,500.00
181 . 1306 EASTPORT DRIVE	BLOOMINGTON	IL	61704	\$158,110.00
182 . 803 S MORRIS AVENUE	BLOOMINGTON	IL	61701	\$88,500.00
183 . 1314 S MADISON STREET	BLOOMINGTON	IL	61701	\$85,100.00
184 . 2009 TRACY DRIVE #4	BLOOMINGTON	IL	61704	\$66,220.00
185 . 2501 E WASHINGTON STREET #48	BLOOMINGTON	IL	61704	\$95,500.00
186 . 1002 N ROOSEVELT AVENUE	BLOOMINGTON	IL	61701	\$75,800.00
187 . 604 W FRONT STREET	BLOOMINGTON	IL	61701	\$88,000.00
188 . 811 W MONROE STREET	BLOOMINGTON	IL	61701	\$49,000.00
189 . 10 WILLEDROB ROAD #1	BLOOMINGTON	IL	61701	\$69,850.00
190 . 1120 WANDA WAY	BLOOMINGTON	IL	61704	\$138,540.00
191 . 512 S EVANS	BLOOMINGTON	IL	61701	\$85,800.00
192 . 812 N MADISON STREET	BLOOMINGTON	IL	61701	\$116,977.00
193 . 10 WILLEDROB ROAD #25	BLOOMINGTON	IL	61701	\$67,000.00
194 . 111 CONLEY CIRCLE	BLOOMINGTON	IL	61701	\$124,000.00
195 . 615 MAPLE STREET	BLOOMINGTON	IL	61701	\$119,310.00
196 . 3112 EAGLE CREEK	BLOOMINGTON	IL	61704	\$179,450.00
197 . 22 CHATSFORD COURT	BLOOMINGTON	IL	61704	\$141,000.00
198 . 910 GERIKE WAY	BLOOMINGTON	IL	61704	\$172,660.00
199 . 2110 TODD DRIVE #6	BLOOMINGTON	IL	61704	\$77,503.00
200 . 1020 LAESCH #A	BLOOMINGTON	IL	61704	\$118,500.00

**MCLEAN COUNTY, ILLINOIS**  
**Collateralized Single Family Mortgage Revenue Bonds**

**Assist First-Time Home Buyer Down Payment Assistance Program Loan Origination**

ADDRESS	CITY	STATE	ZIP	LOAN AMOUNT
201 . 1007 WARTBURG DRIVE	BLOOMINGTON	IL	61704	\$118,800.00
202 . 511 DOUGLAS STREET	BLOOMINGTON	IL	61704	\$112,157.00
203 . 408 S FLORENCE AVENUE	BLOOMINGTON	IL	61704	\$135,959.00
204 . 1212 S HINSHAW AVENUE	BLOOMINGTON	IL	61701	\$101,550.00
205 . 705 E BISSELL STREET	BLOOMINGTON	IL	61701	\$112,200.00
206 . 2711 BRUNSWICK DRIVE	BLOOMINGTON	IL	61704	\$156,852.00
207 . 2410 TIMBER VIEW DRIVE	BLOOMINGTON	IL	61701	\$156,150.00
208 . 2318 RAINBOW AVENUE #B	BLOOMINGTON	IL	61704	\$103,950.00
209 . 1 ANDY COURT #2	BLOOMINGTON	IL	61704	\$100,750.00
210 . 21 LONG COVE COURT	BLOOMINGTON	IL	61704	\$209,460.00
211 . 2807 GILL STREET	BLOOMINGTON	IL	61704	\$142,300.00
212 . 409 E MILL STREET	BLOOMINGTON	IL	61701	\$88,650.00
213 . 1216 COLONIAL DRIVE	BLOOMINGTON	IL	61701	\$140,000.00
214 . 1511 S BUNN STREET	BLOOMINGTON	IL	61701	\$111,650.00
215 . 27 SHIRE COURT	BLOOMINGTON	IL	61701	\$126,400.00
216 . 513 FLORENCE AVENUE	BLOOMINGTON	IL	61701	\$88,000.00
217 . 1017 E WASHINGTON STREET	BLOOMINGTON	IL	61701	\$108,800.00
218 . 603 N MASON STREET	BLOOMINGTON	IL	61701	\$85,260.00
219 . 615 S CLINTON STREET	BLOOMINGTON	IL	61701	\$92,176.00
220 . 1315 TOWANDA AVENUE	BLOOMINGTON	IL	61701	\$100,490.00
221 . 1311 KOCH STREET	BLOOMINGTON	IL	61701	\$69,141.00
222 . 20 FELZER COURT #2	BLOOMINGTON	IL	61704	\$109,975.00
223 . 103 W LEE STREET	CARLOCK	IL	61725	\$78,570.00
224 . 609 MORNINGSIDE DRIVE	CHENOA	IL	61726	\$127,687.00
225 . 424 GRANT STREET	CHENOA	IL	61726	\$71,263.00
226 . 317 W OWSLEY STREET	CHENOA	IL	61726	\$65,903.00
227 . 618 S DIVISION STREET	CHENOA	IL	61726	\$103,042.00
228 . 505 W OWSLEY STREET	CHENOA	IL	61726	\$56,839.00
229 . 509 E CEMETERY AVENUE	CHENOA	IL	61726	\$120,582.00
230 . 231 N 1ST AVENUE	CHENOA	IL	61726	\$79,779.00
231 . 206 W SOUTH STREET	COLFAX	IL	61728	\$89,827.00
232 . 104 W NORTH STREET	COLFAX	IL	61728	\$49,000.00
233 . 33125 E 2000 NORTH ROAD	COLFAX	IL	61728	\$110,000.00
234 . 203 W MAIN STREET	COLFAX	IL	61728	\$60,950.00
235 . 205 W LINCOLN STREET	COOKSVILLE	IL	61730	\$73,100.00
236 . 303 S LINCOLN STREET	DOWNS	IL	61736	\$106,156.00
237 . 101 N EAST STREET	ELLSWORTH	IL	61737	\$126,550.00
238 . 104 E FOURTH STREET	GRIDLEY	IL	61744	\$82,320.00
239 . 109 MARKET STREET	GRIDLEY	IL	61744	\$63,433.00
240 . 106 W 6TH STREET	GRIDLEY	IL	61744	\$74,830.00
241 . 707 N CENTER STREET	GRIDLEY	IL	61744	\$69,350.00
242 . 111 W 7TH STREET	GRIDLEY	IL	61744	\$85,000.00
243 . 507 CENTER STREET	GRIDLEY	IL	61744	\$64,950.00
244 . 403 E COLE STREET	HEYWORTH	IL	61745	\$79,291.00
245 . 201 S NEWELL STREET	HEYWORTH	IL	61745	\$79,500.00
246 . 306 E COLE STREET	HEYWORTH	IL	61745	\$55,000.00
247 . 304 W CLARKE STREET	HEYWORTH	IL	61745	\$89,200.00
248 . 411 W RANDOLPH STREET	HEYWORTH	IL	61745	\$85,209.00
249 . 805 HOLLIE DRIVE	HEYWORTH	IL	61745	\$115,300.00
250 . 307 N EAST STREET	HUDSON	IL	61748	\$119,928.00

**MCLEAN COUNTY, ILLINOIS**  
**Collateralized Single Family Mortgage Revenue Bonds**

**Assist First-Time Home Buyer Down Payment Assistance Program Loan Origination**

ADDRESS	CITY	STATE	ZIP	LOAN AMOUNT
251 . 203 E WALNUT STREET	HUDSON	IL	61748	\$105,061.00
252 . 17698 TILDE ROAD	HUDSON	IL	61748	\$84,390.00
253 . 203 N EAST STREET	HUDSON	IL	61748	\$121,300.00
254 . 908 N WALNUT STREET	LEROY	IL	61752	\$115,963.00
255 . 102 W WASHINGTON STREET	LEROY	IL	61752	\$75,175.00
256 . 600 MEADOW LANE	LEROY	IL	61752	\$124,050.00
257 . 1 SUPREME COURT	LEROY	IL	61752	\$106,981.00
258 . 916 COUNTRY LANE	LEROY	IL	61752	\$126,500.00
259 . 404 N WEST STREET	LEROY	IL	61752	\$85,000.00
260 . 203 W WAYNE STREET	LEROY	IL	61752	\$98,400.00
261 . 609 W NORTH STREET	LEROY	IL	61752	\$94,500.00
262 . 129 HILTON DRIVE	LEXINGTON	IL	61753	\$123,855.00
263 . 406 N CENTER STREET	LEXINGTON	IL	61753	\$68,091.00
264 . 201 S EAST STREET	LEXINGTON	IL	61753	\$96,983.00
265 . 306 N CENTER STREET	LEXINGTON	IL	61753	\$61,753.00
266 . 26470 E 2100 NORTH ROAD	LEXINGTON	IL	61753	\$104,300.00
267 . 21 BRIARWOOD AVENUE	NORMAL	IL	61761	\$145,398.00
268 . 1607 W HOVEY AVENUE	NORMAL	IL	61761	\$110,127.00
269 . 21 BRIARWOOD AVENUE	NORMAL	IL	61761	\$145,398.00
270 . 412 BRADLEY LANE	NORMAL	IL	61761	\$120,379.00
271 . 1603 TOMPKINS DRIVE	NORMAL	IL	61761	\$139,035.00
272 . 24 NORWOOD DRIVE	NORMAL	IL	61761	\$97,627.00
273 . 1552 HUNT DRIVE #E	NORMAL	IL	61761	\$97,541.00
274 . 1713 KING DRIVE #B	NORMAL	IL	61761	\$87,290.00
275 . 1628 BELCLARE ROAD	NORMAL	IL	61761	\$176,001.00
276 . 1603 BELCLARE ROAD	NORMAL	IL	61761	\$151,600.00
277 . 1609 N SCHOOL STREET	NORMAL	IL	61761	\$133,119.00
278 . 1419 HULL STREET	NORMAL	IL	61761	\$120,277.00
279 . 1005 TEEGAN STREET	NORMAL	IL	61761	\$122,865.00
280 . 1308 SEARLE STREET	NORMAL	IL	61761	\$124,692.00
281 . 310 DAISY LANE	NORMAL	IL	61761	\$106,727.00
282 . 1433 DILLION DRIVE	NORMAL	IL	61761	\$98,123.00
283 . 509 MANCHESTER ROAD	NORMAL	IL	61761	\$119,515.00
284 . 705 CHESTER DRIVE	NORMAL	IL	61761	\$122,000.00
285 . 922 N FELL AVENUE	NORMAL	IL	61761	\$61,741.00
286 . 1110 WHITAKER STREET	NORMAL	IL	61761	\$114,000.00
287 . 1109 DRAYTON STREET	NORMAL	IL	61761	\$114,750.00
288 . 1003 SHELBOURE DRIVE	NORMAL	IL	61761	\$88,000.00
289 . 232 PARKTRAIL ROAD	NORMAL	IL	61761	\$123,385.00
290 . 18 DELAINE DRIVE	NORMAL	IL	61761	\$115,963.00
291 . 606 CULLOM STREET	NORMAL	IL	61761	\$77,292.00
292 . 1506 COURTLAND AVENUE	NORMAL	IL	61761	\$150,868.00
293 . 1312 OGELTHORPE AVENUE	NORMAL	IL	61761	\$131,138.00
294 . 3 NORWOOD DRIVE	NORMAL	IL	61761	\$112,990.00
295 . 1529 HENRY STREET	NORMAL	IL	61761	\$180,670.00
296 . 230 PARKTRAIL ROAD	NORMAL	IL	61761	\$117,600.00
297 . 2359 CORRIGAN WAY	NORMAL	IL	61761	\$220,300.00
298 . 111 E POPLAR STREET	NORMAL	IL	61761	\$111,550.00
299 . 604 S COTTAGE AVENUE	NORMAL	IL	61761	\$122,350.00
300 . 919 S FELL AVENUE	NORMAL	IL	61761	\$155,599.00



**MCLEAN COUNTY, ILLINOIS**  
**Collateralized Single Family Mortgage Revenue Bonds**

**Assist First-Time Home Buyer Down Payment Assistance Program Loan Origination**

ADDRESS	CITY	STATE	ZIP	LOAN AMOUNT
301 . 304 JUDITH DRIVE	NORMAL	IL	61761	\$127,202.00
302 . 320 N TOWANDA AVENUE	NORMAL	IL	61761	\$105,966.00
303 . 903 N LINDEN #104	NORMAL	IL	61761	\$92,162.00
304 . 21 KINGSWOOD DRIVE	NORMAL	IL	61761	\$131,640.00
305 . 1708 JACOBSSSEN DRIVE	NORMAL	IL	61761	\$122,981.00
306 . 1214 OGELTHORPE AVENUE	NORMAL	IL	61761	\$142,861.00
307 . 17 UNIVERSITY COURT	NORMAL	IL	61761	\$120,537.00
308 . 128 CROSSING DRIVE	NORMAL	IL	61761	\$75,450.00
309 . 1812 MARINA DRIVE	NORMAL	IL	61761	\$209,400.00
310 . 102 E STEWART STREET	NORMAL	IL	61761	\$112,969.00
311 . 1109 DAVID DRIVE	NORMAL	IL	61761	\$102,200.00
312 . 208 S COOLIDGE STREET	NORMAL	IL	61761	\$88,270.00
313 . 1715 JACOBSSSEN DRIVE	NORMAL	IL	61761	\$110,850.00
314 . 26 ETHELL PARKWAY	NORMAL	IL	61761	\$127,500.00
315 . 1310 DALTON DRIVE	NORMAL	IL	61761	\$115,350.00
316 . 301 ROBERT DRIVE	NORMAL	IL	61761	\$129,360.00
317 . 123 CROSSING	NORMAL	IL	61761	\$91,175.00
318 . 903 N LINDEN STREET #120	NORMAL	IL	61761	\$88,100.00
319 . 1614 AURORA WAY	NORMAL	IL	61761	\$102,400.00
320 . 206 PARK TRAIL ROAD	NORMAL	IL	61761	\$96,400.00
321 . 1224 HENRY STREET	NORMAL	IL	61761	\$102,900.00
322 . 15 ROBINWOOD DRIVE	NORMAL	IL	61761	\$137,634.00
323 . 1304 HENRY STREET	NORMAL	IL	61761	\$133,400.00
324 . 1400 KINGSRIDGE DRIVE	NORMAL	IL	61761	\$125,130.00
325 . 410 WARREN AVENUE	NORMAL	IL	61761	\$119,300.00
326 . 201 HARTER LANE	NORMAL	IL	61761	\$127,000.00
327 . 126 CROSSING DRIVE	NORMAL	IL	61761	\$79,175.00
328 . 15 KINGSWOOD DRIVE	NORMAL	IL	61761	\$118,937.00
329 . 1108 GEORGE DRIVE	NORMAL	IL	61761	\$129,108.00
330 . 1117 PARLIAMENT ROAD	NORMAL	IL	61761	\$105,000.00
331 . 806 DRESSER STREET	NORMAL	IL	61761	\$220,145.00
332 . 806 RICHLAND AVENUE	NORMAL	IL	61761	\$102,100.00
333 . 1104 CHIPPEWA STREET	NORMAL	IL	61761	\$125,000.00
334 . 103 N ADELAIDE STREET	NORMAL	IL	61761	\$125,750.00
335 . 415 WARREN AVENUE	NORMAL	IL	61761	\$87,275.00
336 . 202 S OAK STREET	NORMAL	IL	61761	\$65,721.00
337 . 404 HIGHPOINT ROAD	NORMAL	IL	61761	\$119,414.00
338 . 903 BRYAN STREET	NORMAL	IL	61761	\$137,050.00
339 . 739 HALE STREET	NORMAL	IL	61761	\$96,515.00
340 . 1195 BLUE BILL WAY	NORMAL	IL	61761	\$158,000.00
341 . 240 PARKTRAIL ROAD	NORMAL	IL	61761	\$112,500.00
342 . 1172 HERON DRIVE	NORMAL	IL	61761	\$176,604.00
343 . 1160 HERON DRIVE	NORMAL	IL	61761	\$161,500.00
344 . 1160 N POINTE DRIVE	NORMAL	IL	61761	\$212,400.00
345 . 1406 WHITEFIELD STREET	NORMAL	IL	61761	\$125,300.00
346 . 705 N LINDEN STREET	NORMAL	IL	61761	\$115,500.00
347 . 1809 JACOBSSSEN DRIVE	NORMAL	IL	61761	\$143,777.00
348 . 202 CHURCHILL ROAD	NORMAL	IL	61761	\$96,136.00
349 . 901 RUSTON AVENUE	NORMAL	IL	61761	\$141,592.00
350 . 1801 JACOBSSSEN DRIVE	NORMAL	IL	61761	\$125,100.00

**MCLEAN COUNTY, ILLINOIS**  
**Collateralized Single Family Mortgage Revenue Bonds**

**Assist First-Time Home Buyer Down Payment Assistance Program Loan Origination**

ADDRESS	CITY	STATE	ZIP	LOAN AMOUNT
351 . 1308 HENRY STREET	NORMAL	IL	61761	\$100,600.00
352 . 113 CROSSING DRIVE	NORMAL	IL	61761	\$95,050.00
353 . 415 ROBERT DRIVE	NORMAL	IL	61761	\$148,100.00
354 . 25 UNIVERSITY COURT	NORMAL	IL	61761	\$98,000.00
355 . 918 DRAYTON STREET	NORMAL	IL	61761	\$122,500.00
356 . 1716 ROCKINGHAM DRIVE #A6	NORMAL	IL	61761	\$95,400.00
357 . 511 WITTENBERG COURT	NORMAL	IL	61761	\$124,635.00
358 . 1831 SALTONSTALL DRIVE	NORMAL	IL	61761	\$213,400.00
359 . 315 MARGARET AVENUE	NORMAL	IL	61761	\$131,900.00
360 . 605 CULLOM STREET	NORMAL	IL	61761	\$103,693.00
361 . 404 E LINCOLN STREET	NORMAL	IL	61761	\$131,600.00
362 . 1119 WEST AVENUE	NORMAL	IL	61761	\$83,300.00
363 . 703 GOLFCREST #2	NORMAL	IL	61761	\$65,950.00
364 . 1610 CUTTER COURT	NORMAL	IL	61761	\$110,000.00
365 . 300 JUDITH DRIVE	NORMAL	IL	61761	\$125,251.00
366 . 225 ORLANDO AVENUE	NORMAL	IL	61761	\$146,566.00
367 . 1546 HUNT DRIVE #C	NORMAL	IL	61761	\$105,052.00
368 . 117 CROSSING DRIVE	NORMAL	IL	61761	\$96,932.00
369 . 113 N COOLIDGE	NORMAL	IL	61761	\$100,079.00
370 . 1812 JACOBSSSEN DRIVE	NORMAL	IL	61761	\$94,250.00
371 . 1819 JACOBSSSEN DRIVE	NORMAL	IL	61761	\$114,640.00
372 . 1408 CHADWICK DRIVE	NORMAL	IL	61761	\$145,000.00
373 . 1712 JOHNSON DRIVE	NORMAL	IL	61761	\$118,300.00
374 . 105 E SYCAMORE STREET	NORMAL	IL	61761	\$128,500.00
375 . 307 S ORR DRIVE	NORMAL	IL	61761	\$155,000.00
376 . 903 N LINDEN STREET #122	NORMAL	IL	61761	\$95,050.00
377 . 1429 DILLON DRIVE	NORMAL	IL	61761	\$109,500.00
378 . 3526 SHEPARD ROAD	NORMAL	IL	61761	\$134,000.00
379 . 3416 HORSE CREEK ROAD	NORMAL	IL	61761	\$124,000.00
380 . 1614 CUTTER COURT	NORMAL	IL	61761	\$131,600.00
381 . 1613 ERIN DRIVE	NORMAL	IL	61761	\$135,091.00
382 . 138 EASTVIEW DRIVE	NORMAL	IL	61761	\$101,550.00
383 . 305 N TOWANDA AVENUE	NORMAL	IL	61761	\$128,189.00
384 . 1210 HENRY STREET	NORMAL	IL	61761	\$136,060.00
385 . 701 W HARRISON STREET	SAYBROOK	IL	61770	\$60,250.00
386 . 10645 LAFAYETTE STREET	SHIRLEY	IL	61772	\$80,276.00
387 . 212 GRANT STREET	STANFORD	IL	61774	\$64,424.00
388 . 102 E BOUNDRY STREET	STANFORD	IL	61774	\$64,240.00
389 . 207 E WASHINGTON	TOWANDA	IL	61776	\$155,800.00
390 . 114 FREMONT	TOWANDA	IL	61776	\$133,119.00
391 . 317 E WASHINGTON STREET	TOWANDA	IL	61776	\$141,620.00
392 . 315 E WASHINGTON STREET	TOWANDA	IL	61776	\$110,939.00
393 . 2538 PIPELINE ROAD	TOWANDA	IL	61776	\$111,999.00
394 . 209 E WASHINGTON STREET	TOWANDA	IL	61776	\$60,000.00
<b>TOTAL:</b>				<u><u>\$44,065,664.00</u></u>
<b>AVERAGE:</b>				<u><u>\$111,841.79</u></u>

# **Assist 2007** Homebuyer Assistance

Affordable home ownership for families

## **Program Outline**

An innovative program sponsored by communities throughout the state that offers families the opportunity to buy their own home. The home buyer assistance feature of the *Assist* program provides families with funds to pay all or most of their closing costs and down payment, enabling families with good credit but little extra capital to buy their first home.



### Overview

- Communities join together and issue tax-exempt single family bonds
- Home rule communities contributes private activity bond volume cap
- Non-home rule communities apply for volume cap from the State
- No financial contribution or commitment required from any participant
- Any Illinois municipality can participate

### Description of Bond Issue

- Tax-exempt bonds are issued using the combined volume cap of the communities
- The bonds are sold at a premium, a price greater than their face amount
- Proceeds of the bonds are used to make the home loans and the assistance
- The bond premium supplies the extra funds to provide home buyer assistance
- The bonds are not a debt of the municipalities or paid from any participating communities funds
- The City of Aurora acts as issuer on behalf of all the communities
- The bonds are secured by loans on homes purchased with **Assist**

### Loan Description

- 30 year fixed rate loans
- FHA, VA and conventional loans available
- **Assist** pays 4.25% cash assistance to qualifying home buyers
  - 1.00% to lender as origination fee
  - 0.25% to lender as discount fee
  - 3.00% net to home buyer for closing
- Loans are funded with proceeds of the bonds
- Loan interest rate determined at bond closing
- Loan interest rate below conventional loan rates as of bond closing

---


Stern Brothers & Co.

**Qualifying Homebuyers**

- First time home buyers (not owned residence in three years)
- Will occupy the home as their residence
- Meet income guidelines
- Meet purchase price guidelines

**Advantages**

- Provides additional home ownership opportunities in each Community
- Home ownership provides added stability in a community
- Serves the 40% of potential home buyers who qualify for loans but lack funds
- Strategic alliance with lenders throughout the state
- Customized marketing in each municipality
- No out-of-pocket expense to any community to participate



**Program Details**

<b>Total Home Buyer Assistance:</b>	<b>4.25%</b>
Closing Costs and Down Payment:	3.00%
Origination Fee:	1.25%
<b>Anticipated Mortgage Rate:</b>	6.50% FHAVA & conventional
<b>Lending Period:</b>	August 1, 2007 through July 31, 2008
<b>Master Servicer:</b>	National City Mortgage Service Co.
<b>Bond Counsel:</b>	Chapman & Cutler

**STATE OF ILLINOIS  
PURCHASE PRICE AND INCOME LIMITS  
SINGLE FAMILY PROGRAMS**

COUNTY NAME	INCOME LIMITS		PURCHASE PRICE LIMITS	
	1 or 2 People	3 or More People	New Homes	Existing Homes
<b>NON-TARGETED AREAS</b>				
BOONE	\$66,600	\$76,590	\$237,030	\$237,030
BUREAU	\$66,600	\$76,590	\$237,030	\$237,030
CHAMPAIGN	\$66,600	\$76,590	\$237,030	\$237,030
COLES	\$66,600	\$76,590	\$237,030	\$237,030
COOK	\$72,400	\$83,260	\$325,890	\$325,890
DEKALB	\$69,400	\$79,810	\$325,890	\$325,890
DUPAGE	\$72,400	\$83,260	\$325,890	\$325,890
GRUNDY	\$72,800	\$83,720	\$325,890	\$325,890
KANE	\$72,400	\$83,260	\$325,890	\$325,890
KANKAKEE	\$66,600	\$76,590	\$237,030	\$237,030
KENDALL	\$83,900	\$96,485	\$325,890	\$325,890
LAKE	\$72,400	\$83,260	\$325,890	\$325,890
LASALLE	\$66,600	\$76,590	\$237,030	\$237,030
MACON	\$66,600	\$76,590	\$253,120	\$253,120
MADISON	\$66,600	\$76,590	\$237,030	\$237,030
McLEAN	\$73,500	\$84,525	\$237,030	\$237,030
OGLE	\$66,600	\$76,590	\$237,030	\$237,030
PEORIA	\$66,600	\$76,590	\$237,030	\$237,030
ROCK ISLAND	\$66,600	\$76,590	\$237,030	\$237,030
SANGAMON	\$66,600	\$76,590	\$237,030	\$237,030
St. CLAIR	\$66,600	\$76,590	\$253,120	\$253,120
STEPHENSON	\$66,600	\$76,590	\$237,030	\$237,030
TAZEWELL	\$66,600	\$76,590	\$237,030	\$237,030
VERMILION	\$66,600	\$76,590	\$237,030	\$237,030
WILL	\$72,400	\$83,260	\$325,890	\$325,890
WINNEBAGO	\$66,600	\$76,590	\$237,030	\$237,030
<b>TARGETED AREAS</b>			<b>New Homes</b>	<b>Existing Homes</b>
BOONE	NA	NA	NA	NA
BUREAU	NA	NA	NA	NA
CHAMPAIGN	\$79,920	\$93,240	\$289,700	\$289,700
COLES	NA	NA	NA	NA
COOK	\$86,880	\$101,360	\$398,310	\$398,310
DEKALB	\$83,280	\$97,160	\$398,310	\$398,310
DUPAGE	NA	NA	NA	NA
GRUNDY	NA	NA	NA	NA
KANE	\$86,880	\$101,360	\$398,310	\$398,310
KANKAKEE	\$79,920	\$93,240	\$289,700	\$289,700
KENDALL	NA	NA	NA	NA
LAKE	\$86,880	\$101,360	\$398,310	\$398,310
LASALLE	\$79,920	\$93,240	\$289,700	\$289,700
MACON	\$79,920	\$93,240	\$289,700	\$289,700
MADISON	\$79,920	\$93,240	\$309,370	\$309,370
McLEAN	\$88,200	\$102,900	\$289,700	\$289,700
OGLE	NA	NA	NA	NA
PEORIA	\$79,920	\$93,240	\$289,700	\$289,700
ROCK ISLAND	\$79,920	\$93,240	\$289,700	\$289,700
SANGAMON	\$79,920	\$93,240	\$289,700	\$289,700
St. CLAIR	\$79,920	\$93,240	\$309,370	\$309,370
STEPHENSON	\$79,920	\$93,240	\$289,700	\$289,700
TAZEWELL	\$79,920	\$93,240	\$289,700	\$289,700
VERMILION	\$79,920	\$93,240	\$289,700	\$289,700
WILL	\$86,880	\$101,360	\$398,310	\$398,310
WINNEBAGO	\$79,920	\$93,240	\$289,700	\$289,700



**RISK MANAGEMENT OFFICE**

TEL: (309) 888-5940

FAX: (309) 888-5949

E-MAIL: [riskmgt@mclean.gov](mailto:riskmgt@mclean.gov)

104 West Front Street

P. O. Box 2400

Bloomington, IL 61702-2400

---

**Memo To:** Matt Sorensen, Chairman, Finance Committee  
Members, Finance Committee

**From:** Jennifer Ho, Risk Manager

**Date:** August 1, 2007

**Subject:** Settlement with Westfield Insurance Company

With reference to the July meeting when the Committee was informed of the pending settlement with the Westfield Insurance Company, we are submitting the agreement reached with the Westfield Insurance Company to close out the fire claim that occurred on June 15, 2003 for your approval.

The County's attorney, Gary Nelson and I will be available for questions. Thank you.

**POLICY RECEIPT AND RELEASE**

Westfield Insurance Company agrees to pay and the undersigned, Public Building Commission of McLean County and the County of McLean, (hereinafter collectively referred to as the "Insureds") agrees to accept, in addition to those amounts previously paid, FOUR HUNDRED AND FIFTY THOUSAND DOLLARS AND 00/00 CENTS (\$450,000.00). In consideration thereof, the Insureds hereby release and forever discharge Westfield Insurance Company and their agents, producers, brokers, representatives, servants, employees, underwriters, adjusters, officers, insurers, reinsurers, successors, affiliates and assigns, and each and every one of them (all of these aforementioned released entities and/or persons hereinafter collectively referred to as "Releasees") of and from any and all loss, damage, claims and demands that the Insureds have or hereinafter may have against Releasees which relate, in any way, to the fire and any ensuing loss or damage of June 15, 2003 (hereinafter the "occurrence") at 104 West Front Street, Bloomington, Illinois, and any and all ensuing loss or damage thereafter. This Policy Receipt and Release considers all claims of the Insureds under Westfield Insurance Company policy no. CSP 3 689 189, including but not limited to claims for property damage, extra expense, debris removal, ordinance or law coverage or otherwise which relate, in any way to the occurrence at 104 West Front Street, in Bloomington, Illinois, and any pre-occurrence or post-occurrence acts or omissions by or on behalf of Releasees, including extra-contractual claims, bad faith and punitive damage claims.

The Insureds acknowledge that the amount paid by or on behalf of Releasees was paid in settlement and compromise of any and all claims under all policies of insurance written by Westfield Insurance Company, including but not limited to policy no. CSP 3 689 189, and without in any way admitting liability for or to the extent of any claims made by or on behalf of the Insureds. It is expressly understood that no promise has been made to pay any further or other sums or consideration for this Policy Receipt and Release.

The Insureds warrant that they have read and understood fully the above and foregoing Policy Receipt and Release, and knowingly executes same. The Insureds further warrant that they have relied upon the advice and representation of counsel of their own selection, have read and understood all of the terms of this Policy Receipt and Release, have been fully advised as to its legal effect, and intend to be bound by the terms of this Policy Receipt and Release, which terms are contractual and not a mere recital.

IN WITNESS WHEREOF, the Insureds have hereunto set their hand and seal for this Policy Receipt and Release.

SUBSCRIBED AND SWORN TO  
before me this \_\_\_\_\_ day  
of \_\_\_\_\_

\_\_\_\_\_  
NOTARY PUBLIC

\_\_\_\_\_  
Public Building Commission of McLean County

\_\_\_\_\_  
Print Name

\_\_\_\_\_  
Position

SUBSCRIBED AND SWORN TO  
before me this \_\_\_\_\_ day  
of \_\_\_\_\_

\_\_\_\_\_  
NOTARY PUBLIC

\_\_\_\_\_  
County of McLean

\_\_\_\_\_  
Print Name

\_\_\_\_\_  
Position

F:\Case\240915\11166\POLICY RECEIPT & RELEASE.DOC