



EXECUTIVE COMMITTEE AGENDA
Room 400, Government Center

Tuesday, December 9, 2008

4:30 p.m.

1. Call to Order
2. Chairman's Approval of Minutes – November 10, 2008
3. Appearance by Members of the Public
4. Departmental Matters
5. Report of Standing Committees:

A. Executive Committee – Chairman Sorensen

1) Items to be Presented for Action:

a) REAPPOINTMENTS:

McLEAN COUNTY REGIONAL PLANNING COMMISSION

Ms. Mary Jefferson
401 S. Park Place Dr.
Normal, IL 61761

(Three-year term to expire on December 31, 2011)

McLEAN COUNTY REGIONAL PLANNING COMMISSION

Mr. Carl F. Teichman
1103 Kings Mill Rd.
Normal, IL 61761

(Three-year term to expire on December 31, 2011)

McLEAN COUNTY HOUSING AUTHORITY

Mr. D. Gene Justin
13310 Tango Road
Bloomington, IL 61704

(Five-year term to expire on December 26, 2013)

SHERIFF'S OFFICE MERIT COMMISSION

Mr. H. Thomas Jefferson

105 East Kelsey

Bloomington, IL 61701

(Six-year term to expire on December 31, 2014)

b) APPOINTMENTS:

None

c) RESIGNATIONS:

None

- d) Request Approval of an Ordinance Amending "An Ordinance Describing and designating an area Located Partially within the City of Bloomington, The Town of Normal and Unincorporated McLean County as an Enterprise Zone" 1-281
- e) Request Approval of an Ordinance Establishing a Holiday Schedule for County Employees for the Year 2009 282-283
- f) Request Approval of an Ordinance Establishing County Board Meeting Dates for Calendar Year 2009 284-285

2) Items to be Presented to the Board:

- a) General Report
- b) Other

B. Land Use and Development Committee – Chairman Gordon

1) Items to be Presented to the Board:

- a) Request Approval of a Resolution of the McLean County Solid Waste Management Technical Committee for the following grants:
- (1) Recycling Grants for the following Schools:
- (a) Colene Hoose Elementary – \$500.00
- (b) Bloomington Grove Academy – \$600.00
- (c) Lexington Elementary – \$1,000.00
- (d) Ridgeview School District – \$331.21
- (e) Epiphany Catholic School – \$240.00
- (f) Heyworth Elementary – \$1,000.00
- (2) McLean County Battery Recycling Program Administered by the Ecology Action Center – \$12,500.00
- b) General Report
- c) Other

C. **Property Committee – Chairman Bostic**

1) **Items to be Presented for Action:**

- a) Request Approval of Lease and Contract Extension Agreement No. 6 Extending the Lease of the Courthouse Building and the Contract for Operation and Maintenance all Dated December 3, 2002 – County Administrator's Office 286
- b) Request Approval of Attachment Number Seven to Amendment to Lease and Operation and Maintenance Agreement for the City/County Office Building – County Administrator's Office 287
- c) Request Approval of Attachment Number 18 to the Amendment to the Lease and Operation and Maintenance Agreement for the Law and Justice Center – County Administrator's Office 288

2) **Items to be Presented to the Board:**

- a) Request Approval of an Ordinance Amending an Ordinance Adopting and Enacting Rules and Regulations pertaining to the Public Use of all County Parks and Recreational Areas, and Providing for the Enforcement of said Ordinance and the Fixing of Penalties for its Violation – Parks and Recreation
- b) Request Approval of Change Order #2 for the County Highway Department Vehicle Storage Building – Highway Department
- c) Request Approval of Amendment to Lease Agreement between County of McLean and Collaborative Solutions Institute, Inc. – Facilities Management
- d) General Report
- e) Other

D. **Transportation Committee – Chairman Hoselton**

1) **Items to be Presented for Action:**

- a) Request Approval of an Emergency Appropriation Ordinance Amending the McLean County Fiscal Year 2008 Combined Annual Appropriation And Budget Ordinance, McLean County Highway Department Fund 0123, McLean County Highway Department 0055 289-290

2) **Items to be Presented to the Board:**

- a) Request Approval of Resolution and Letting Results from the November 19, 2008 Township 2009 MFT Maintenance Sections

- b) Request Approval of Resolution Appropriating 2008 Motor Fuel Tax Funds (County Engineer's Salary and Expenses)
- c) General Report
- d) Other

E. Finance Committee – Chairman Owens

1) Items to be Presented for Action:

- a) Request Approval to Update Lease Agreement with SHOWBUS for Vehicles – Building and Zoning 291-296
- b) Request Approval of an Ordinance of the McLean County Board Amending the 2008 Combined Appropriation and Budget Ordinance for Fund 0103 (WIC Grant Program) – Health Department 297-299
- c) Request Approval of a Resolution Amending the Fiscal Year 2008 McLean County Full-Time Equivalent Position Resolution Associated with An Ordinance to Amend the Fiscal year 2008 McLean County Combined Appropriation and Budget Ordinance for Fund 0103 (WIC Grant Program) – Health Department 300
- d) Request Approval of an Ordinance of the McLean County Board Amending the 2008 Combined Appropriation and Budget Ordinance for Fund 0102 (Dental Sealant Grant) – Health Department 301-302

2) Items to be Presented to the Board:

- a) Request Approval of an Ordinance of the McLean County Board setting Fees to be Charged By the McLean County Clerk for Copies of Birth, Marriage and Death Certificates – County Clerk
- b) Request Approval of a Resolution Establishing Charges for Services – McLean County Nursing Home
- c) Request Approval of Class D Raffle License for Central Catholic High School – County Administrator's Office
- d) General Report
- e) Other

F. Justice Committee – Chairman Renner

1) Items to be Presented for Action:

- a) Request Approval of an Emergency Appropriation Ordinance Amending the McLean County Fiscal Year 2009 Combined Annual Appropriation and Budget Ordinance – Children's Advocacy Center Fund 0129, Children's Advocacy Center 0062 303-304

- | | | |
|----|---|---------|
| b) | Request Approval of an Emergency Appropriation Ordinance Amending the McLean County Fiscal Year 2008 Combined Annual Appropriation and Budget Ordinance Fund 0001 General Fund, Court Services Department 0022 | 305-306 |
| c) | Request Approval of an Emergency Appropriation Ordinance Amending the McLean County Fiscal Year 2009 Combined Annual Appropriation and Budget Ordinance Fund 0001 General Fund, Court Services Department 0022 | 307-308 |
| d) | Request Approval to accept a Re-Deploy Illinois Grant – Court Services Department | 309 |
| e) | Request Approval of an Intergovernmental Agreement between the County of McLean and the Illinois State University for Centralized Booking – Sheriff's Department | 310-312 |
| f) | Request Approval of an Intergovernmental Agreement between the County of McLean and the Town of Normal for Centralized Booking – Sheriff's Department | 313-314 |
| g) | Request Approval of an Intergovernmental Agreement between the County of McLean and the City of Bloomington for Centralized Booking – Sheriff's Department | 315-316 |
| h) | Request Approval of Amendment to the Intergovernmental Agreement by and between The County of McLean, the McLean County Sheriff and the Bloomington-Normal Airport Authority – Sheriff's Department | 317-319 |
| i) | Request Approval of a Letter of Understanding between the McLean County Board and the Regional Office of Education for McLean and DeWitt Counties regarding the McLean County Jail Education Program – Sheriff's Department | 320-322 |
| j) | Request Approval of an Emergency Appropriation Ordinance Amending the McLean County Fiscal Year 2008 Combined Annual Appropriation and Budget Ordinance, General Fund 0001, Coroner's Office 0031 | 323-326 |
| 2) | <u>Items to be Presented to the Board:</u> | |
| a) | Request Approval of a Contract with Cathy Vogel for Counseling Services with McLean County Juvenile Detention Center – Court Services | |
| b) | Request Approval of Amendment to the Contract with OSF HealthCare Systems for McLean County Juvenile Detention Center Physician – Court Services | |

- c) Request Approval of Renewal of a Contract with OSF HealthCare System and Kenneth Inoue, M.D., for Physician Services at the McLean County Adult Detention Facility – Correctional Health Services
- d) Request Approval for Renewal of a Contract with McLean County Center for Human Services For Mental Health Services at the McLean County Adult Detention Facility – Correctional Health Services
- e) Request Approval of the Renewal of an Agreement with Merle Pharmacy No. 1, Inc. for Pharmaceutical Services at the McLean County Adult Detention Facility – Correctional Health Services
- f) Request approval of a contract between John Wright Jr., Special Public Defender, and the Public Defender's Office
- g) Request approval of a contract between Terry Dodds, Special Public Defender, and the Public Defender's Office
- h) Request approval of a contract between David Rumley, Special Public Defender, and the Public Defender's Office
- i) Request approval of a contract between Alan Novick, Special Public Defender, and the Public Defender's Office
- j) Request approval of a contract between Keith Davis, Special Public Defender, and the Public Defender's Office
- k) Request Approval of Ecolab Chemical Quote
- l) Request Approval of Contract with Mr. Anthony Watson for Inmate Chaplain Services – Sheriff's Department
- m) Request Approval of Dietary Consultant Agreement with Ms. Margery R. Ruch, Registered Dietitian – Sheriff's Department
- n) Request Approval of Contract with Ms. Mary Ann Tully, Life Skills Instructor – Sheriff's Department
- o) General Report
- p) Other

G. Report of the County Administrator

- 1) Items to be Presented to the Board:
 - a) General Report
 - b) Other

6. Other Business and Communications
7. Recommend Payment of Bills and Approval of Transfers, if any, to County Board
8. Adjournment

E:\Ann\Agenda\Executive\2008\Exec_December.08

**AN ORDINANCE AMENDING "AN ORDINANCE DESCRIBING AND DESIGNATING
AN AREA LOCATED PARTIALLY WITHIN THE CITY OF BLOOMINGTON, THE
TOWN OF NORMAL AND UNINCORPORATED MCLEAN COUNTY AS AN
ENTERPRISE ZONE"**

WHEREAS, the County of McLean did on December 18, 1984 did adopt an *Ordinance Describing and Designating an Area Located Partially within the City of Bloomington, Town of Normal and Unincorporated McLean County as an Enterprise Zone*; and

WHEREAS, the County of McLean did on March 19, 1985 amend said Ordinance by revising the functions of the designated zone organizations and the powers and duties of the zone administrator; and

WHEREAS, the County of McLean did on October 15, 1985 amend said Ordinance by extending the duration of the Enterprise Zone and providing certain tax abatements therein; and

WHEREAS, the County of McLean did on July 15, 1986 amend said Ordinance by amending the territory included in the Enterprise Zone; and

WHEREAS, the County of McLean did on December 15, 1998 amend said Ordinance by extending the duration of the Enterprise Zone to December 31, 2005, and removing local tax incentives in the Enterprise Zone post December 31, 1998; and

WHEREAS, the County of McLean did on December 20, 2005 amend said Ordinance by amending the territory included in the Enterprise Zone, extending the duration of the Enterprise Zone to December 31, 2015; adopting an Enterprise Zone certification fee; enacting a technical correction regarding the issuance of a Certificate of Eligibility for Sales Tax Exemption in order to claim sales tax exemption on building materials for eligible projects; and clarifying that the local sales tax exemption on building materials for eligible projects is available for nonresidential projects; and

WHEREAS, the County of McLean did on June 20, 2006 amend said Ordinance by amending the territory that was added to the Enterprise Zone pursuant to the Ordinance enacted on December 20, 2005; and

WHEREAS, the County of McLean did on March 20, 2007, amend said Ordinance by further amending the territory that was added to the Enterprise Zone pursuant to the Ordinance enacted on December 20, 2005, which territory was subsequently amended pursuant to the Ordinance enacted on June 20, 2006; and

WHEREAS, the County of McLean did on August 21, 2007, amend said Ordinance by further amending the territory that was added to the Enterprise Zone pursuant to the Ordinance enacted on December 20, 2005, which territory was subsequently amended pursuant to the Ordinance enacted on June 20, 2006 and the Ordinance enacted on March 20, 2007; and

(2)

WHEREAS, the County of McLean now desires to enact certain amendments to the Enterprise Zone to further amend the territory that was added to the Enterprise Zone pursuant to the Ordinance enacted on December 20, 2005, which territory was subsequently amended pursuant to the Ordinance enacted on June 20, 2006, the Ordinance enacted on March 20, 2007, and the Ordinance enacted on August 21, 2007; and

WHEREAS, a public hearing regarding such amendments has been held as provided by law; now, therefore

BE IT ORDAINED by the County Board of McLean County, Illinois as follows:

SECTION ONE: That Appendix "A", which is attached to the original *Ordinance Describing and Designating an Area Located Partially within the City of Bloomington, Town of Normal and Unincorporated McLean County as an Enterprise Zone* and incorporated by reference in Section One of said Ordinance and amended by the Ordinance enacted on July 15, 1986, the Ordinance enacted on December 20, 2005, the Ordinance enacted on June 20, 2006, the Ordinance enacted on March 20, 2007, and the Ordinance enacted on August 21, 2007, shall be, and the same is, hereby further amended with respect to the territory added by the Ordinance enacted on December 20, 2005 and amended by the Ordinance enacted on June 20, 2006, the Ordinance enacted on March 20, 2007, and the Ordinance enacted on August 21, 2007, by deleting in its entirety the "Amendment to Appendix A" attached to the Ordinance enacted on August 21, 2007, and replacing it with the "Amendment to Appendix A", a copy of which is attached hereto and incorporated herein by reference.

SECTION TWO: That the provisions of said Ordinance as previously amended and as hereby amended, being an *Ordinance Describing and Designating an Area Located Partially within the City of Bloomington, the Town of Normal, and Unincorporated McLean County as an Enterprise Zone* shall remain in full force and effect. .

SECTION THREE: That this Ordinance shall be in full force and effect from and after its passage and approval and publication as required by law and from and after its approval by the Illinois Department of Commerce and Economic Opportunity.

SECTION FOUR: That the County Clerk be and she is hereby directed and authorized to publish this Ordinance in pamphlet form as required by law and forward a certified copy of this Ordinance to the Illinois Department of Commerce and Economic Opportunity for its approval and to file a certified copy of this Ordinance with County Clerk for McLean County.

SECTION FIVE: That this Ordinance is adopted pursuant to the authority granted the County of McLean by the Illinois Enterprise Zone Act.

SECTION SIX: That the Enterprise Zone Administrator is hereby authorized and

(3)

directed to cause application to be made to the State of Illinois pursuant to the Illinois Enterprise Zone Act.

APPROVED this ____ day of _____, 2008.

ATTEST:

APPROVED:

Peggy Ann Milton, Clerk of the County
Board of McLean County, Illinois

Matt Sorensen
Chairman, McLean County Board

(SEAL)

AMENDMENT TO APPENDIX A

Legal Description on file in the Office of the McLean County Clerk and attached hereto by reference.

Wind Turbine No. A-1-3-1

All that portion of a strip of land lying within the P.I.N. (Parcel Identification Number) 24-01-300-001 in the Southwest Quarter of Section 1, Township 23 North, Range 5 East of the Third Principal Meridian, McLean County, Illinois. Said strip being 600 feet-wide lying 300 feet on each side of the following described Centerline:

Commencing at the Southwest Corner of said Southwest Quarter, thence north 2,107 feet along the West Line of said Southwest Quarter to the Point of Beginning of said Centerline. From said Point of Beginning, thence south 89°-33'-5" east (bearings derived from Local Control Monumentation established in 1995 for McLean County mapping purposes by Aero-metric Engineers, Inc., Sheboygan, WI.) 1,124.77 feet to the Point of Terminus.

Wind Turbine Nos. A-1-4-1 & 2 and C-6-3-1

All that portion of a strip of land 600 feet-wide lying 300 feet on each side of the following described Centerlines lying within the Southeast Quarter of Section 1, Township 23 North, Range 5 East of the Third Principal Meridian, the Southwest Quarter of Section 6, Township 23 North, Range 6 East of the Third Principal Meridian and the Northwest Quarter of Section 7, Township 23 North, Range 6 East of the Third Principal Meridian, all being in McLean County, Illinois.

(C-1-4-1)

Centerline No. 1: Commencing at the Southwest Corner of the Southeast Quarter of said Section 1, thence east 2,585 feet along the South Line of said Southeast Quarter to the Point of Beginning of said Centerline No. 1. From said Point of Beginning, thence north 00°-48'-16" east (bearings derived from Local Control Monumentation established in 1995 for McLean County mapping purposes by Aero-metric Engineers, Inc., Sheboygan, WI.) 1,783.49 feet; thence north 89°-50'-32" west 1,370.68 feet to the Point of Terminus.

(C-6-3-1)

Centerline No. 2: Commencing at the Southwest Corner of the Southeast Quarter of said Section 1, thence east 2,585 feet along the South Line of said Southeast Quarter; thence north 00°-48'-16" east (bearings derived from Local Control Monumentation established in 1995 for McLean County mapping purposes by Aero-metric Engineers, Inc., Sheboygan, WI.) 735.92 feet to the Point of Beginning of said Centerline No. 2. From said Point of Beginning, thence south 89°-50'-40" east 1,124.58 feet to the Point of Terminus, except any portion of the 600 foot-wide strip described along said Centerline No. 1.

(C-1-4-2)

Centerline No. 3: Commencing at the Southwest Corner of the Southeast Quarter of said Section 1, thence east 2,585 feet along the South Line of said Southeast Quarter; thence north 00°-48'-16" east (bearings derived from Local Control Monumentation established in 1995 for McLean County mapping purposes by Aero-metric Engineers, Inc., Sheboygan, WI.) 1,251.52 feet to the

Point of Beginning of said Centerline No. 3. From said Point of Beginning, thence north 89°-38'-46" west 407.28 feet to the Point of Terminus, except any portion of the 600 foot-wide strip described along said Centerline No. 1.

Wind Turbine No. A-2-2-1

A strip of land 600 feet-wide being a part of the Northeast Quarter of Section 2, Township 23 North, Range 5 East of the Third Principal Meridian, McLean County, Illinois, and lying 300 feet on each side of the following described Centerline: Commencing at the Northeast Corner of said Northeast Quarter, thence south 1,835 feet along the East Line of said Northeast Quarter to the Point of Beginning of said Centerline. From said Point of Beginning, thence north 87°-39'-28" west (bearings derived from Local Control Monumentation established in 1995 for McLean County mapping purposes by Aero-metric Engineers, Inc., Sheboygan, WI.) 1,000.15 feet to the Point of Terminus.

Wind Turbine No. A-2-3-1

A strip of land 600 feet-wide in the Southwest Quarter and the Southeast Quarter of Section 2, Township 23 North, Range 5 East of the Third Principal Meridian, McLean County, Illinois, lying 300 feet on each side of the following described Centerline: Commencing at the Southwest Corner of said Southwest Quarter, thence east 2,605 feet along the South Line of said Southwest Quarter to the Point of Beginning of said Centerline. From said Point of Beginning, thence north 00°-02'-23" west (bearings derived from Local Control Monumentation established in 1995 for McLean County mapping purposes by Aero-metric Engineers, Inc., Sheboygan, WI.) 2,407.79 feet; thence north 77°-08'-42" west 460.33 feet to the Point of Terminus.

Wind Turbine Nos. A-2-3-2 and A-3-4-2

A strip of land 600 feet-wide being a part of the Southwest Quarter of Section 2 and the Southeast Quarter of Section 3, all in Township 23 North, Range 5 East of the Third Principal Meridian, McLean County, Illinois, and lying 300 feet on each side of the following described Centerlines.

Centerline No. 1 is described as follows: Commencing at the Southwest Corner of the Southwest Quarter of said Section 2, thence east 9 feet along the South Line of said Southwest Quarter to the Point of Beginning of said Centerline No. 1. From said Point of Beginning, thence north 00°-42'-43" west (bearings derived from Local Control Monumentation established in 1995 for McLean County mapping purposes by Aero-metric Engineers, Inc., Sheboygan, WI.) 1,794.00 feet; thence north 88°-36'-40" west 1,042.45 feet to the Point of Terminus.

Centerline No. 2 is described as follows: Commencing at the Southwest Corner of the Southwest Quarter of said Section 2, thence east 9 feet along the South Line of said Southwest Quarter; thence north 00°-42'-43" west (bearings derived from Local Control Monumentation established in 1995 for McLean County mapping purposes by Aero-metric Engineers, Inc., Sheboygan, WI.) 1,350.43

feet to the Point of Beginning of said Centerline No. 2. From said Point of Beginning, thence north $76^{\circ}56'52''$ east 530.02 feet to the Point of Terminus, except any portion of the 600 foot-wide strip described along said Centerline No. 1.

Wind Turbine No. A-2-3-3

A strip of land 600 feet-wide being a part of the Southwest Quarter of Section 2, Township 23 North, Range 5 East of the Third Principal Meridian, McLean County, Illinois, and lying 300 feet on each side of the following described Centerline: Said Centerline Commencing at the Southwest Corner of said Southwest Quarter, thence east 1,274 feet along the South Line of said Southwest Quarter to the Point of Beginning of said Centerline. From said Point of Beginning, thence north $02^{\circ}10'10''$ east (bearings derived from Local Control Monumentation established in 1995 for McLean County mapping purposes by Aero-metric Engineers, Inc., Sheboygan, WI.) 1,335.34 feet to the Point of Terminus.

Wind Turbine No. A-2-4-1 & 2

A strip of land 600 feet-wide being a part of the Southeast Quarter of Section 2, Township 23 North, Range 5 East of the Third Principal Meridian, McLean County, Illinois, and lying 300 feet on each side of the following described Centerline: Said Centerline Commencing at the Southeast Corner of said Southeast Quarter, thence north 1,310 feet along the East Line of said Southeast Quarter to the Point of Beginning of said Centerline. From said Point of Beginning, thence north $89^{\circ}49'48''$ west (bearings derived from Local Control Monumentation established in 1995 for McLean County mapping purposes by Aero-metric Engineers, Inc., Sheboygan, WI.) 844.13 feet; thence north $67^{\circ}28'45''$ west 1,369.04 feet to the Point of Terminus.

Wind Turbine No. A-3-3-1

A strip of land 600 feet-wide being a part of the Southwest Quarter of Section 3, Township 23 North, Range 5 East of the Third Principal Meridian, McLean County, Illinois, and lying 300 feet on each side of the following described Centerline: Commencing at the Southeast Corner of said Southwest Quarter, thence west 636 feet along the South Line of said Southwest Quarter to the Point of Beginning of said Centerline. From said Point of Beginning, thence north $00^{\circ}04'47''$ east (bearings derived from Local Control Monumentation established in 1995 for McLean County mapping purposes by Aero-metric Engineers, Inc., Sheboygan, WI.) 1,416.00 feet to the Point of Terminus.

Wind Turbine Nos. A-3-2-1 and A-3-4-1

All that portion of a strip of land 600 feet-wide lying 300 feet on each side of the following described Centerlines in the Northwest Quarter, the Northeast Quarter, the Southwest Quarter and the Southeast Quarter of Section 3, Township 23 North, Range 5 East of the Third Principal Meridian, McLean County, Illinois:

(A-3-2-1)

Centerline No. 1 being a part of the said Northwest, Northeast, Southwest and Southeast Quarters. Beginning at the Southwest Corner of said Southeast Quarter, thence north 00°-00'-07" east (bearings derived from Local Control Monumentation established in 1995 for McLean County mapping purposes by Aero-metric Engineers, Inc., Sheboygan, WI.) 417.20 feet along the West Line of said Southwest Quarter; thence south 89°-10'-46" east 445.68 feet; thence north 00°-04'-03" west 2,508.81 feet; thence north 89°-48'-47" west 442.61 feet to the Point of Terminus.

(A-3-4-1)

Centerline No. 2 being a part of the said Southeast Quarter. Commencing at the Southwest Corner of said Southeast Quarter, thence north 00°-00'-07" east (bearings derived from Local Control Monumentation established in 1995 for McLean County mapping purposes by Aero-metric Engineers, Inc., Sheboygan, WI.) 417.20 feet along the West Line of said Southwest Quarter; thence south 89°-10'-46" east 445.68 feet; thence north 00°-04'-03" west 1,820.89 feet to the Point of Beginning. From said Point of Beginning, thence south 89°-48'-51" east 857.88 feet to the Point of Terminus, except any portion of the 600 foot-wide strip described along said Centerline No. 1.

Excepting therefrom any portion of the above described property lying within PIN (Parcel Identification Number) 24-03-400-010 in said Southeast Quarter.

Wind Turbine No. A-4-3-1

A strip of land 600 feet-wide being a part of the Southwest Quarter of Section 4, Township 23 North, Range 5 East of the Third Principal Meridian, McLean County, Illinois, and lying 300 feet on each side of the following described Centerline: Said Centerline Commencing at the Southwest Corner of said Southwest Quarter, thence north 679 feet along the West Line of said Southwest Quarter to the Point of Beginning of said Centerline. From said Point of Beginning, thence south 88°-53'-57" east (bearings derived from Local Control Monumentation established in 1995 for McLean County mapping purposes by Aero-metric Engineers, Inc., Sheboygan, WI.) 815.39 feet to the Point of Terminus.

Wind Turbine Nos. A-5-2-1 and A-5-4-1

All that portion of the following described strips of land lying within PIN (Parcel Identification Number) 24-05-400-003 in the Northeast Quarter and the Southeast Quarter of Section 5, Township 23 North, Range 5 East of the Third Principal Meridian, McLean County, Illinois. Said Strips being 600 feet-wide lying 300 feet on each side of the following described Centerlines:

(A-5-2-1)

Centerline No. 1, Commencing at the Northeast Corner of said Southeast Quarter, thence south 820 feet along the East Line of said Southeast Quarter to the Point of Beginning of said Centerline No. 1. From said Point of Beginning, thence north 89°-20'-06" west (bearings derived from Local Control

Monumentation established in 1995 for McLean County mapping purposes by Aero-metric Engineers, Inc., Sheboygan, WI.) 2,528.41 feet; thence north 00°-29'-58" east 1,243.22 feet to the Point of Terminus.

(A-5-4-1)

Centerline No. 2. Commencing at the Northeast Corner of said Southeast Quarter, thence south 820 feet along the East Line of said Southeast Quarter; thence north 89°-20'-06" west (bearings derived from Local Control Monumentation established in 1995 for McLean County mapping purposes by Aero-metric Engineers, Inc., Sheboygan, WI.) 1,637.22 feet to the Point of Beginning of said Centerline No. 2. From said Point of Beginning, thence north 00°-39'-54" east 343.47 feet to the Point of Terminus, except any portion of the 600 foot-wide strip described along said Centerline No. 1.

Wind Turbine Nos. A-5-4-1 & 2

All that portion of the following described strips of land lying within the Southeast Quarter of Section 6, Township 23 North, Range 5 East of the Third Principal Meridian, McLean County, Illinois, except the West 40 Acres thereof. Said Strips being 600 feet-wide lying 300 feet on each side of the following described Centerlines:

(A-6-4-1)

Centerline No. 1. Commencing at the Southeast Corner of said Southeast Quarter, thence west 1,936 feet along the South Line of said Southeast Quarter to the Point of Beginning of said Centerline No. 1. From said Point of Beginning, thence north 00°-42'-59" east (bearings derived from Local Control Monumentation established in 1995 for McLean County mapping purposes by Aero-metric Engineers, Inc., Sheboygan, WI.) 1,857.57 feet; thence south 89°-46'-38" east 529.99 feet to the Point of Terminus.

(A-6-4-2)

Centerline No. 2. Commencing at the Southeast Corner of said Southeast Quarter, thence west 1,936 feet along the South Line of said Southeast Quarter, thence north 00°-42'-58" west (bearings derived from Local Control Monumentation established in 1995 for McLean County mapping purposes by Aero-metric Engineers, Inc., Sheboygan, WI.) 638.04 feet to the Point of Beginning of said Centerline No. 2. From said Point of Beginning, thence south 89°-46'-41" east 1,191.87 feet to the Point of Terminus, except any portion of the 600 foot-wide strip described along said Centerline No. 1.

Wind Turbine Nos. A-7-1-1 & 2 and A-7-2-2

A strip of land 600 feet-wide being a part of the Northwest Quarter and the Northeast Quarter of Section 7, Township 23 North, Range 5 East of the Third Principal Meridian, McLean County, Illinois, and lying 300 feet on each side of the following described Centerline: Commencing at the Northwest Corner of said Northwest Quarter, thence east 500 feet along the North Line of said Northwest

Quarter to the Point of Beginning of said Centerline. From said Point of Beginning, thence south 00°-11'-24" west (bearings derived from Local Control Monumentation established in 1995 for McLean County mapping purposes by Aero-metric Engineers, Inc., Sheboygan, WI.) 462.57 feet; thence south 65°-37'-34" east 1,031.95 feet; thence south 78°-40'-23" east 1,355.59 feet to the Point of Terminus.

Access Road to A-7-1-2

A strip of land 50 feet-wide being a part of the Northwest Quarter of Section 7, Township 23 North, Range 5 East of the Third Principal Meridian, McLean County, Illinois, and lying 25 feet on each side of the following described Centerline: Commencing at the Northwest Corner of said Northwest Quarter, thence west 1,441 feet along the North Line of said Northwest Quarter to the Point of Beginning of said Centerline. From said Point of Beginning, thence south 00°-11'-24" west (bearings derived from Local Control Monumentation established in 1995 for McLean County mapping purposes by Aero-metric Engineers, Inc., Sheboygan, WI.) 558.46 feet to the North Line of said 600 foot-wide strip and the Point of Terminus.

Access Road to A-7-2-2

A strip of land 50 feet-wide being a part of the Northeast Quarter of Section 7, Township 23 North, Range 5 East of the Third Principal Meridian, McLean County, Illinois, and lying 25 feet on each side of the following described Centerline: Commencing at the Northwest Corner of the Northwest Quarter of said Section 7, thence west 2,477 feet along the North Line of said Northwest Quarter and said Northeast Quarter to the Point of Beginning of said Centerline. From said Point of Beginning, thence south 00°-11'-24" west (bearings derived from Local Control Monumentation established in 1995 for McLean County mapping purposes by Aero-metric Engineers, Inc., Sheboygan, WI.) 783.46 feet to the North Line of said 600 foot-wide strip and the Point of Terminus.

Wind Turbine Nos. A-7-2-1 and A-8-1-1

All that portion of the following described strips of land lying within the Southeast Quarter of Section 7, the Southeast Quarter of the Northeast Quarter of Section 7 and the Southwest Quarter of the Northwest Quarter of Section 8, all Township 23 North, Range 5 East of the Third Principal Meridian, McLean County, Illinois. Said Strips being 600 feet-wide lying 300 feet on each side of the following described Centerlines:

(A-7-2-1)

Centerline No. 1. Commencing at the Southeast Corner of the Southeast Quarter of said Section 7, thence west 69 feet along the South Line of said Southeast Quarter to the Point of Beginning of said Centerline No. 1. From said Point of Beginning, thence north 00°-13'-06" east (bearings derived from Local Control Monumentation established in 1995 for McLean County mapping purposes by Aero-metric Engineers, Inc., Sheboygan, WI.) 3,469.39 feet; thence south 89°-23'-00" west 431.09 feet to the Point of Terminus.

A-8-1-1)

Centerline No. 2. Commencing at the Southeast Corner of said Southeast Quarter, thence west 69 feet along the South Line of said Southeast Quarter, thence north 00°-13'-06" east (bearings derived from Local Control Monumentation established in 1995 for McLean County mapping purposes by Aero-metric Engineers, Inc., Sheboygan, WI.) 3,123.52 feet to the Point of Beginning of said Centerline No. 2. From said Point of Beginning, thence south 89°-46'-57" east 1,126.34 feet to the Point of Terminus, except any portion of the 600 foot-wide strip described along said Centerline No. 1.

Wind Turbine Nos. A-7-3-1 & 2 and A-7-4-1 & 2

A strip of land 600 feet-wide being a part of the Southeast Quarter and the Southwest Quarter of Section 7, Township 23 North, Range 5 East of the Third Principal Meridian, McLean County, Illinois, and lying 300 feet on each side of the following described Centerline: Commencing at the Southeast Corner of said Southeast Quarter, thence west 935 feet along the South Line of said Southeast Quarter to the Point of Beginning of said Centerline. From said Point of Beginning, thence north 00°-04' 52" east (bearings derived from Local Control Monumentation established in 1995 for McLean County mapping purposes by Aero-metric Engineers, Inc., Sheboygan, WI.) 1,169.47 feet; thence north 65°-29'-14" west 1,102.16 feet; thence north 70°-18'-36" west 1,501.28 feet; thence north 89°-46'-16" west 956.41 feet to the Point of Terminus.

Wind Turbine Nos. A-8-3-1 and A-8-4-1

A strip of land 600 feet-wide being a part of the Southeast Quarter and the Southwest Quarter of Section 8, Township 23 North, Range 5 East of the Third Principal Meridian, McLean County, Illinois, lying 300 feet on each side of the following described Centerline: Commencing at the Southwest Corner of said Southwest Quarter, thence east 2,482 feet along the South Line of said Southwest Quarter to the Point of Beginning of said Centerline. From said Point of Beginning, thence north 00°-46' 31" east (bearings derived from Local Control Monumentation established in 1995 for McLean County mapping purposes by Aero-metric Engineers, Inc., Sheboygan, WI.) 705.98 feet; thence north 30°-25'-46" east 1,485.09 feet to the Point of Terminus.

Wind Turbine No. A-8-4-2

A strip of land 600 feet-wide being a part of the Southeast Quarter of Section 8, Township 23 North, Range 5 East of the Third Principal Meridian, McLean County, Illinois, and lying 300 feet on each side of the following described Centerline: Commencing at the Northeast Corner of said Southeast Quarter, thence south 491 feet along the East Line of said Southeast Quarter to the Point of Beginning of said Centerline. From said Point of Beginning, thence north 89°-47' 36" west (bearings derived from Local Control Monumentation established in 1995 for McLean County mapping purposes by Aero-metric Engineers, Inc., Sheboygan, WI.) 846.63 feet to the Point of Terminus.

Wind Turbine Nos. A-9-3-1 & 2

A strip of land 600 feet-wide lying 300 feet on each side of the following described Centerlines:

(A-9-3-1)

Centerline No. 1 being a part of the Northwest Quarter and the Southwest Quarter of Section 9, Township 23 North, Range 5 East of the Third Principal Meridian, McLean County, Illinois. Beginning at the Northwest Corner of said Southwest Quarter. From said Point of Beginning, thence east 1,889 feet along the North Line of said Southwest Quarter; thence south $00^{\circ}02'29''$ east (bearings derived from Local Control Monumentation established in 1995 for McLean County mapping purposes by Aero-metric Engineers, Inc., Sheboygan, WI.) 722.02 feet to the Point of Terminus.

(A-9-3-2)

Centerline No. 2 being a part of the Southwest Quarter of Section 9, Township 23 North, Range 5 East of the Third Principal Meridian, McLean County, Illinois. Beginning at a point on the North Line of said Southwest Quarter lying 869 feet east of the Northwest Corner of said Southwest Quarter. From said Point of Beginning, thence south $00^{\circ}26'13''$ east (bearings derived from Local Control Monumentation established in 1995 for McLean County mapping purposes by Aero-metric Engineers, Inc., Sheboygan, WI.) 444.28 feet to the Point of Terminus, except any portion of the 600 foot-wide strip described along said Centerline No. 1.

Also, a strip of land 600 feet-wide lying 300 feet on each side of the North Line of said Southwest Quarter bounded on the west by the above described strips of land and bounded on the east by the East Lines of said Northwest and Southwest Quarters.

Wind Turbine No. A-9-3-3

A strip of land 600 feet-wide being a part of the Southwest Quarter of Section 9, Township 23 North, Range 5 East of the Third Principal Meridian, McLean County, Illinois, and lying 300 feet on each side of the following described Centerline: Commencing at the Southwest Corner of said Southwest Quarter, thence north 513 feet along the West Line of said Southwest Quarter to the Point of Beginning of said Centerline. From said Point of Beginning, thence north $88^{\circ}58'44''$ east (bearings derived from Local Control Monumentation established in 1995 for McLean County mapping purposes by Aero-metric Engineers, Inc., Sheboygan, WI.) 966.55 feet to the Point of Terminus.

Wind Turbine Nos. A-9-4-1, 2 & 3

A strip of land 600 feet-wide being a part of the Southwest Quarter and part of the Southeast Quarter of Section 9, Township 23 North, Range 5 East of the Third Principal Meridian, McLean County, Illinois, and lying 300 feet on each side of the following described Centerline: Beginning at the Northwest Corner of said Southeast Quarter, thence south 762.60 feet along the West Line of said

Southeast Quarter; thence south 77°-02'-43" east (bearings derived from Local Control Monumentation established in 1995 for McLean County mapping purposes by Aero-metric Engineers, Inc., Sheboygan, WI.) 1,277.50 feet; thence south 89°-48'-17" east 891.48 feet; thence south 00°-08'-12" east 847.22 feet to the Point of Terminus.

Wind Turbine No. A-10-1-1

A strip of land 600 feet-wide being a part of the Northwest Quarter of Section 10, Township 23 North, Range 5 East of the Third Principal Meridian, McLean County, Illinois, and lying 300 feet on each side of the following described Centerline: Commencing at the Northwest Corner of said Northwest Quarter, thence east 487 feet along the North Line of said Northwest Quarter to the Point of Beginning of said Centerline. From said Point of Beginning, thence south 00°-02'-30" west (bearings derived from Local Control Monumentation established in 1995 for McLean County mapping purposes by Aero-metric Engineers, Inc., Sheboygan, WI.) 1,280.53 feet to the Point of Terminus.

Wind Turbine No. A-10-2-1

A strip of land 600 feet-wide lying being a part of the Northeast Quarter of Section 10, Township 23 North, Range 5 East of the Third Principal Meridian, McLean County, Illinois, 300 feet on each side of the following described Centerline: Commencing at the Northwest Corner of said Northeast Quarter, thence east 783 feet along the North Line of said Northeast Quarter to the Point of Beginning of said Centerline. From said Point of Beginning, thence south 00°-05'-23" east (bearings derived from Local Control Monumentation established in 1995 for McLean County mapping purposes by Aero-metric Engineers, Inc., Sheboygan, WI.) 1,873.02 feet to the Point of Terminus.

Wind Turbine Nos. A-10-3-1 & 2 and A-10-4-1 & 2

A strip of land 600 feet-wide lying 300 feet on each side of the following described Centerlines:

(A-10-3-1 & 2)

Centerline No. 1 being a part of the Southwest Quarter and the Southeast Quarter of Section 10, Township 23 North, Range 5 East of the Third Principal Meridian, McLean County, Illinois. Commencing at the Southwest Corner of said Southwest Quarter, thence east 2,651 feet along the South Line of said Southwest Quarter to the Point of Beginning of said Centerline No. 1. From said Point of Beginning, thence north 00°-38'-01" west (bearings derived from Local Control Monumentation established in 1995 for McLean County mapping purposes by Aero-metric Engineers, Inc., Sheboygan, WI.) 1,738.32 feet; thence north 03°-17'-42" east 532.35 feet; thence north 89°-19'-56" west 1,234.32 feet to the Point of Terminus.

(A-10-4-1 & 2)

Centerline No. 2 being a part of the Southwest Quarter and the Southeast Quarter of Section 10, Township 23 North, Range 5 East of the Third Principal

Meridian, McLean County, Illinois. Commencing at the Southwest Corner of said Southwest Quarter, thence east 2,651 feet along the South Line of said Southwest Quarter, thence north 00°-38'-01" west (bearings derived from Local Control Monumentation established in 1995 for McLean County mapping purposes by Aero-metric Engineers, Inc., Sheboygan, WI.) 1,738.32 feet to the Point of Beginning of said Centerline No. 2. From said Point of Beginning, thence south 77°-55'-45" east 1,138.75 feet; thence south 67°-28'-05" east 1,369.06 feet to the Point of Terminus, except any portion of the 600 foot-wide strip described along said Centerline No. 1.

Wind Turbine No. A-11-1-1

All that portion of a strip of land lying within the P.I.N. (Parcel Identification Number) 24-11-100-005 in the Northwest Quarter of Section 11, Township 23 North, Range 5 East of the Third Principal Meridian, McLean County, Illinois. Said strip being 600 feet-wide lying 300 feet on each side of the following described Centerline:

Commencing at the Northwest Corner of said Northwest Quarter, thence east 1,274 feet along the North Line of said Northwest Quarter to the Point of Beginning of said Centerline. From said Point of Beginning, thence south 00°-11'-19" east (bearings derived from Local Control Monumentation established in 1995 for McLean County mapping purposes by Aero-metric Engineers, Inc., Sheboygan, WI.) 1,137.57 feet; thence north 89°-24'-22" west 772.17 feet to the Point of Terminus.

Wind Turbine No. A-11-2-1 & 2

A strip of land 600 feet-wide being a part of the Northeast Quarter of Section 11, Township 23 North, Range 5 East of the Third Principal Meridian, McLean County, Illinois, and lying 300 feet on each side of the following described Centerline: Commencing at the Northeast Corner of said Northeast Quarter, thence south 1,739 feet along the East Line of said Northeast Quarter to the Point of Beginning of said Centerline. From said Point of Beginning, thence north 89°-49'-48" west (bearings derived from Local Control Monumentation established in 1995 for McLean County mapping purposes by Aero-metric Engineers, Inc., Sheboygan, WI.) 953.29 feet; thence north 74°-02'-29" west 1,506.86 feet to the Point of Terminus.

Wind Turbine Nos. A-11-4-1 & 2

A strip of land 600 feet-wide being a part of the Southeast Quarter of Section 11, Township 23 North, Range 5 East of the Third Principal Meridian, McLean County, Illinois, and lying 300 feet on each side of the following described Centerlines:

(A-11-4-1)

Centerline No. 1: Commencing at the Southeast Corner of said Southeast Quarter, thence north 1,327 feet along the East Line of said Southeast Quarter to the Point of Beginning of said Centerline No. 1. From said Point of Beginning,

thence north 88°-40'-07" west (bearings derived from Local Control Monumentation established in 1995 for McLean County mapping purposes by Aero-metric Engineers, Inc., Sheboygan, WI.) 1,912.50 feet; thence north 01°-03'-22" east 448.55 feet to the Point of Terminus.

(A-11-4-2)

Centerline No. 2: Commencing at the Southeast Corner of said Southeast Quarter, thence north 1,327 feet along the East Line of said Southeast Quarter; thence north 88°-40'-07" west (bearings derived from Local Control Monumentation established in 1995 for McLean County mapping purposes by Aero-metric Engineers, Inc., Sheboygan, WI.) 640.90 feet to the Point of Beginning of said Centerline No. 2. From said Point of Beginning, thence south 00°-07'-30" east 735.49 feet to the Point of Terminus, except any portion of the 600 foot-wide strip described along said Centerline No. 1.

Wind Turbine Nos. A-12-1-1, A-12-3-1 & 2 and A-12-4-1

A strip of land 600 feet-wide being a part of Section 12, Township 23 North, Range 5 East of the Third Principal Meridian, McLean County, Illinois, and lying 300 feet on each side of the following described Centerline: Commencing at the Northwest Corner of said Section 12, thence south 2,119 feet along the West Line of said Section to the Point of Beginning of said Centerline. From said Point of Beginning, thence south 84°-34'-14" east (bearings derived from Local Control Monumentation established in 1995 for McLean County mapping purposes by Aero-metric Engineers, Inc., Sheboygan, WI.) 790.98 feet; thence south 58°-22'-51" east 1,048.69 feet; thence south 60°-17'-31" east 1,046.32 feet; thence south 88°-50'-18" east 884.44 feet; thence south 00°-46'-20" west 815.97 feet to the Point of Terminus.

Wind Turbine No. A-12-2-1

A strip of land 600 feet-wide being a part of the Northeast Quarter of Section 12, Township 23 North, Range 5 East of the Third Principal Meridian, McLean County, Illinois, and lying 300 feet on each side of the following described Centerline: Commencing at the Northwest Corner of said Northeast Quarter, thence east 1,601 feet along the North Line of said Northeast Quarter to the Point of Beginning of said Centerline. From said Point of Beginning, thence south 02°-03'-02" east (bearings derived from Local Control Monumentation established in 1995 for McLean County mapping purposes by Aero-metric Engineers, Inc., Sheboygan, WI.) 768.51 feet to the Point of Terminus.

Wind Turbine No. A-12-3-3

A strip of land 600 feet-wide being a part of the Southwest Quarter of Section 12, Township 23 North, Range 5 East of the Third Principal Meridian, McLean County, Illinois, and lying 300 feet on each side of the following described Centerline: Said Centerline Commencing at the Southwest Corner of said Southwest Quarter, thence north 482 feet along the West Line of said Southwest Quarter to the Point of Beginning of said Centerline. From said Point of Beginning, thence north 89°-23'-19" east (bearings derived from Local Control

Monumentation established in 1995 for McLean County mapping purposes by Aero-metric Engineers, Inc., Sheboygan, WI.) 877.16 feet to the Point of Terminus.

Wind Turbine Nos. A-13-1-2 and A-13-2-1

A strip of land 600 feet-wide lying 300 feet on each side of the following described Centerlines:

(A-13-2-1)

Centerline No. 1 being a part of the Northwest Quarter and the Northeast Quarter of Section 13, Township 23 North, Range 5 East of the Third Principal Meridian, McLean County, Illinois. Beginning at the Northeast Corner of said Northwest Quarter. From said Point of Beginning, thence south $00^{\circ}-22'-56''$ west (bearings derived from Local Control Monumentation established in 1995 for McLean County mapping purposes by Aero-metric Engineers, Inc., Sheboygan, WI.) 1,751.26 feet; thence south $00^{\circ}-09'-46''$ west 328.32 feet; thence south $89^{\circ}-50'-18''$ east 1,131.84 feet to the Point of Terminus.

(A-13-1-2)

Centerline No. 2 being a part of the Northwest Quarter of Section 13, Township 23 North, Range 5 East of the Third Principal Meridian, McLean County, Illinois. Commencing at the Northeast Corner of said Northwest Quarter, thence south $00^{\circ}-22'-56''$ west (bearings derived from Local Control Monumentation established in 1995 for McLean County mapping purposes by Aero-metric Engineers, Inc., Sheboygan, WI.) 1,751.26 feet to the Point of Beginning. From said Point of Beginning, thence north $89^{\circ}-50'-18''$ west 661.03 feet to the Point of Terminus, except any portion of the 600 foot-wide strip described along said Centerline No. 1.

Wind Turbine No. A-13-1-1

A strip of land 600 feet-wide lying 300 feet on each side of the following described Centerline: Said Centerline being in a part of the Northwest Quarter of Section 13, Township 23 North, Range 5 East of the Third Principal Meridian, McLean County, Illinois. Commencing at the Northwest Corner of said Northwest Quarter, thence east 1,272 feet along the North Line of said Northwest Quarter to the Point of Beginning of said Centerline. From said Point of Beginning, thence south $00^{\circ}-41'-32''$ west (bearings derived from Local Control Monumentation established in 1995 for McLean County mapping purposes by Aero-metric Engineers, Inc., Sheboygan, WI.) 1,072.36 feet to the Point of Terminus.

Wind Turbine Nos. A-14-1-1 & 2 and A-14-2-1 & 2

A strip of land 600 feet-wide being a part of Section 14, Township 23 North, Range 5 East of the Third Principal Meridian, McLean County, Illinois, and lying 300 feet on each side of the following described Centerlines:

(A-14-2-1 & 2)

Centerline No. 1: Commencing at the Northeast Corner of the Northwest Quarter of said Section 14, thence west 6 feet along the North Line of said Northwest Quarter to the Point of Beginning of said Centerline No. 1. From said Point of Beginning, thence south 00°-23'-20" west (bearings derived from Local Control Monumentation established in 1995 for McLean County mapping purposes by Aero-metric Engineers, Inc., Sheboygan, WI.) 2,127.56 feet; thence south 01°-46'-55" east 461.48 feet; thence south 89°-49'-33" east 865.41 feet to the Point of Terminus.

(A-14-1-1 & 2)

Centerline No. 2: Commencing at the Northeast Corner of the Northwest Quarter of said Section 14, thence west 6 feet along the North Line of said Northwest Quarter; thence south 00°-23'-20" west (bearings derived from Local Control Monumentation established in 1995 for McLean County mapping purposes by Aero-metric Engineers, Inc., Sheboygan, WI.) 2,127.56 feet to the Point of Beginning of said Centerline No. 2. From said Point of Beginning; thence south 89°-31'-37" west 690.29 feet; thence north 70°-46'-56" west 1,354.34 feet to the Point of Terminus, except any portion of the 600 foot-wide strip described along said Centerline No. 1.

(A-14-2-1)

Centerline No. 3: Commencing at the Northeast Corner of the Northwest Quarter of said Section 14, thence west 6 feet along the North Line of said Northwest Quarter; thence south 00°-23'-20" west (bearings derived from Local Control Monumentation established in 1995 for McLean County mapping purposes by Aero-metric Engineers, Inc., Sheboygan, WI.) 673.56 feet to the Point of Beginning of said Centerline No. 3. From said Point of Beginning; thence south 89°-49'-34" east 1,120.59 feet to the Point of Terminus, except any portion of the 600 foot-wide strip described along said Centerline No. 1

Also, excepting therefrom, any portion of the above described strips lying within the Southwest Quarter of said Section 14.

Wind Turbine Nos. A-15-2-1, 2 & 3

A strip of land 600 feet-wide being a part of the Northeast Quarter of Section 15, Township 23 North, Range 5 East of the Third Principal Meridian, McLean County, Illinois, and lying 300 feet on each side of the following described Centerlines:

(A-15-2-3)

Centerline No. 1: Commencing at the Northeast Corner of said Northeast Quarter, thence west 960 feet along the North Line of said Northeast Quarter to the Point of Beginning of said Centerline No. 1. From said Point of Beginning, thence south 00°-22'-51" west (bearings derived from Local Control Monumentation established in 1995 for McLean County mapping purposes by Aero-metric Engineers, Inc., Sheboygan, WI.) 2,553.66 feet to the Point of Terminus.

(A-15-2-1)

Centerline No. 2: Commencing at the Northeast Corner of said Northeast Quarter, thence west 960 feet along the North Line of said Northeast Quarter, thence south 00°-22'-51" west (bearings derived from Local Control Monumentation established in 1995 for McLean County mapping purposes by Aero-metric Engineers, Inc., Sheboygan, WI.) 510.42 feet to the Point of Beginning of said Centerline No. 2. From said Point of Beginning, thence south 89°-49'-02" east 756.98 feet to the Point of Terminus, except any portion of the 600 foot-wide strip described along said Centerline No. 1.

(A-15-2-2)

Centerline No. 3: Commencing at the Northeast Corner of said Northeast Quarter, thence west 960 feet along the North Line of said Northeast Quarter, thence south 00°-22'-51" west (bearings derived from Local Control Monumentation established in 1995 for McLean County mapping purposes by Aero-metric Engineers, Inc., Sheboygan, WI.) 1,808.17 feet to the Point of Beginning of said Centerline No. 3. From said Point of Beginning, thence north 89°-20'-23" west 1,251.14 feet to the Point of Terminus, except any portion of the 600 foot-wide strip described along said Centerline No. 1.

Wind Turbine No. A-16-1-1

A strip of land 600 feet-wide being a part of the Northwest Quarter of Section 16, Township 23 North, Range 5 East of the Third Principal Meridian, McLean County, Illinois, and lying 300 feet on each side of the following described Centerline: Commencing at the Southwest Corner of said Northwest Quarter, thence north 803 feet along the West Line of said Northwest Quarter to the Point of Beginning of said Centerline. From said Point of Beginning, thence south 87°-57'-31" east (bearings derived from Local Control Monumentation established in 1995 for McLean County mapping purposes by Aero-metric Engineers, Inc., Sheboygan, WI.) 999.21 feet to the Point of Terminus.

Wind Turbine Nos. A-17-4-1 & 2

All that portion of the following described strips of land lying within the West Half of the Southeast Quarter of Section 7 and the South Half of the Southwest Quarter of Section 7, Township 23 North, Range 5 East of the Third Principal Meridian, McLean County, Illinois. Said Strips being 600 feet-wide lying 300 feet on each side of the following described Centerline: Commencing at the Southwest Corner of the Southeast Quarter of said Section 7, thence east 1,090 feet along the South Line of said Southeast Quarter to the Point of Beginning of said Centerline. From said Point of Beginning, thence north 00°-14'-26" east (bearings derived from Local Control Monumentation established in 1995 for McLean County mapping purposes by Aero-metric Engineers, Inc., Sheboygan, WI.) 563.68 feet; thence north 66°-05'-56" west 1,457.62 feet to the Point of Terminus.

Wind Turbine No. A-18-3-1

A strip of land 600 feet-wide being a part of the Southwest Quarter of Section 18, Township 23 North, Range 5 East of the Third Principal Meridian, McLean

County, Illinois, and lying 300 feet on each side of the following described Centerline: Beginning at a point on the Centerline of a north-south road running through said Southwest Quarter lying 1,736 feet north of the South Line of said Southwest Quarter. From said Point of Beginning, thence south 89°-38'-54" east (bearings derived from Local Control Monumentation established in 1995 for McLean County mapping purposes by Aero-metric Engineers, Inc., Sheboygan, WI.) 817.72 feet to the Point of Terminus.

Wind Turbine No. A-18-4-1 & 2

A strip of land 600 feet-wide Centerline being a part of the Southeast Quarter of Section 18, Township 23 North, Range 5 East of the Third Principal Meridian, McLean County, Illinois, and lying 300 feet on each side of the following described Centerline: Commencing at the Southeast Corner of said Southeast Quarter, thence west 453 feet along the South Line of said Southeast Quarter to the Point of Beginning of said Centerline. From said Point of Beginning, thence north 00°-37'-33" east (bearings derived from Local Control Monumentation established in 1995 for McLean County mapping purposes by Aero-metric Engineers, Inc., Sheboygan, WI.) 508.93 feet; thence north 25°-21'-56" west 1,426.72 feet to the Point of Terminus.

Wind Turbine No. A-19-1-1 and A-19-2-1

A strip of land 600 feet-wide being a part of the Northeast Quarter and a part of the Northwest Quarter of Section 19, Township 23 North, Range 5 East of the Third Principal Meridian, McLean County, Illinois, and lying 300 feet on each side of the following described Centerline: Said Centerline Commencing at the Northwest Corner of said Northwest Quarter, thence east 2,362 feet along the North Line of said Northwest Quarter to the Point of Beginning of said Centerline. From said Point of Beginning, thence south 01°-12'-53" east (bearings derived from Local Control Monumentation established in 1995 for McLean County mapping purposes by Aero-metric Engineers, Inc., Sheboygan, WI.) 1,376.43 feet; thence south 51°-29'-25" east 1,359.81 feet to the Point of Terminus.

Wind Turbine Nos. A-19-4-1 & 2

All that portion of a strip of land 600 feet-wide lying within the Northeast Quarter and the Southeast Quarter of Section 19, Township 23 North, Range 5 East of the Third Principal Meridian, in McLean County, Illinois, and lying 300 feet on each side of the following described Centerline. Commencing at the Southeast Corner of the Northeast Quarter of said Southeast Quarter, thence west 195 feet along the South Line of the Northeast Quarter of said Southeast Quarter to the Point of Beginning of said Centerline. From said Point of Beginning, thence north 04°-08'-45" west (bearings derived from Local Control Monumentation established in 1995 for McLean County mapping purposes by Aero-metric Engineers, Inc., Sheboygan, WI.) 530.14 feet; thence north 04°-20'-47" east 783.75 feet; thence north 89°-13'-39" west 1,109.84 to the Point of Terminus.

Wind Turbine No. A-19-4-3

A strip of land 600 feet-wide being in the Southeast Quarter of Section 19, Township 23 North, Range 5 East of the Third Principal Meridian, in McLean County, Illinois, and lying 300 feet on each side of the following described Centerline: Commencing at the Northwest Corner of the Southwest Quarter of said Southeast Quarter, thence east 953 feet along the North Line of the Southwest Quarter of said Southeast Quarter to the Point of Beginning of said Centerline. From said Point of Beginning, thence south $00^{\circ}-03'-14''$ east (bearings derived from Local Control Monumentation established in 1995 for McLean County mapping purposes by Aero-metric Engineers, Inc., Sheboygan, WI.) 828.22 feet to the Point of Terminus.

Wind Turbine No. A-20-4-1

A strip of land 600 feet-wide being a part of the Southeast Quarter of Section 20, Township 23 North, Range 5 East of the Third Principal Meridian, McLean County, Illinois, and lying 300 feet on each side of the following described Centerline: Commencing at the Northwest Corner of said Southeast Quarter, thence south 337 feet along the West Line of said Southeast Quarter to the Point of Beginning of said Centerline. From said Point of Beginning, thence south $88^{\circ}-54'-29''$ east (bearings derived from Local Control Monumentation established in 1995 for McLean County mapping purposes by Aero-metric Engineers, Inc., Sheboygan, WI.) 818.45 feet to the Point of Terminus.

Wind Turbine No. A-20-4-2

A strip of land 600 feet-wide being a part of the Southeast Quarter of Section 20, Township 23 North, Range 5 East of the Third Principal Meridian, McLean County, Illinois, and lying 300 feet on each side of the following described Centerline: Commencing at the Northwest Corner of the Southwest Quarter of said Southeast Quarter, thence south $86^{\circ}-51'-28''$ east (bearings derived from Local Control Monumentation established in 1995 for McLean County mapping purposes by Aero-metric Engineers, Inc., Sheboygan, WI.) 195.35 feet to the Point of Beginning of said Centerline. From said Point of Beginning, thence north $87^{\circ}-14'-01''$ east 1,119.59 feet to the Point of Terminus.

Wind Turbine No. A-20-4-3

A strip of land 600 feet-wide being a part of the Southeast Quarter of Section 20, Township 23 North, Range 5 East of the Third Principal Meridian, McLean County, Illinois, and lying 300 feet on each side of the following described Centerline: Commencing at the Southwest Corner of said Southeast Quarter, thence east 1,020 feet along the South Line of said Southeast Quarter to the Point of Beginning of said Centerline. From said Point of Beginning, thence north $00^{\circ}-39'-58''$ west (bearings derived from Local Control Monumentation established in 1995 for McLean County mapping purposes by Aero-metric Engineers, Inc., Sheboygan, WI.) 592.29 feet to the Point of Terminus.

Wind Turbine Nos. A-21-1-1 & 2

All that portion of a strip of land 600 feet-wide lying within the Northwest Quarter of Section 21, Township 23 North, Range 5 East of the Third Principal Meridian, McLean County, Illinois, and lying 300 feet on each side of the following described Centerline. Commencing at the Northwest Corner of said Section 21, thence east 94 feet along the North Line of said Northwest Quarter to the Point of Beginning of said Centerline. From said Point of Beginning, thence south 00°-07'-02" west (bearings derived from Local Control Monumentation established in 1995 for McLean County mapping purposes by Aero-metric Engineers, Inc., Sheboygan, WI.) 1,969.08 feet; thence south 89°-47'-41" east 332.20 feet; thence south 65°-42'-26" east 1,391.69 feet to the Point of Terminus.

Wind Turbine Nos. A-21-4-1 and A-21-3-1

All that portion of a strip of land 600 feet-wide lying within the South Half of Section 21, Township 23 North, Range 5 East of the Third Principal Meridian, McLean County, Illinois, and lying 300 feet on each side of the following described Centerlines:

(A-21-3-1)

Centerline No. 1: Commencing at the Southwest Corner of said Section 21, thence east 2,664 feet along the South Line of said Section 21 to the Point of Beginning of said Centerline No. 1. From said Point of Beginning, thence north 00°-33'-15" west (bearings derived from Local Control Monumentation established in 1995 for McLean County mapping purposes by Aero-metric Engineers, Inc., Sheboygan, WI.) 2,086.83 feet; thence north 01°-11'-36" east 453.47 feet; thence south 87°-43'-10" west 480.63 feet to the Point of Terminus.

(A-21-4-1)

Centerline No. 2: Commencing at the Southwest Corner of said Section 21, thence east 2,664 feet along the South Line of said Section 21; thence north 00°-33'-15" west (bearings derived from Local Control Monumentation established in 1995 for McLean County mapping purposes by Aero-metric Engineers, Inc., Sheboygan, WI.) 2,086.83 feet to the Point of Beginning of said Centerline No. 2. From said Point of Beginning, thence south 89°-48'-04" east 1,061.17 feet; feet to the Point of Terminus.

Wind Turbine No. A-21-4-2

A strip of land 600 feet-wide being a part of the Southeast Quarter of Section 21, Township 23 North, Range 5 East of the Third Principal Meridian, McLean County, Illinois, and lying 300 feet on each side of the following described Centerline: Commencing at the Southeast Corner of said Southeast Quarter, thence north 1,729 feet along the East Line of said Southeast Quarter to the Point of Beginning of said Centerline. From said Point of Beginning, thence north 89°-48'-20" west (bearings derived from Local Control Monumentation established in 1995 for McLean County mapping purposes by Aero-metric Engineers, Inc., Sheboygan, WI.) 1,191.69 feet to the Point of Terminus.

Wind Turbine No. A-21-4-3

A strip of land 600 feet-wide being a part of the Southeast Quarter of Section 21, Township 23 North, Range 5 East of the Third Principal Meridian, McLean County, Illinois, and lying 300 feet on each side of the following described Centerline: Commencing at the Southeast Corner of said Southeast Quarter, thence north 604 feet along the East Line of said Southeast Quarter to the Point of Beginning of said Centerline. From said Point of Beginning, thence north 89°-48'-22" west (bearings derived from Local Control Monumentation established in 1995 for McLean County mapping purposes by Aero-metric Engineers, Inc., Sheboygan, WI.) 835.62 feet to the Point of Terminus.

Wind Turbine Nos. A-22-1-1

All that portion of a strip of land 600 feet-wide lying within the Southeast Quarter of the Northwest Quarter and the East Half of the Northeast Quarter of the Northwest Quarter of Section 22, Township 23 North, Range 5 East of the Third Principal Meridian, in McLean County, Illinois, and lying 300 feet on each side of the following described Centerline. Commencing at the Northeast Corner of said Northwest Quarter, thence west 655 feet along the North Line of the Northwest Quarter to the Point of Beginning of said Centerline. From said Point of Beginning, thence south 00°-05'-33" east (bearings derived from Local Control Monumentation established in 1995 for McLean County mapping purposes by Aero-metric Engineers, Inc., Sheboygan, WI.) 1,748.60 feet; thence north 89°-21'-00" west 677 feet, more or less, to the West Line of the Southeast Quarter of said Northwest Quarter and the Point of Terminus.

Wind Turbine Nos. A-22-1-2, A-22-2-1 and A-22-4-1

A strip of land 600 feet-wide being a part of Section 22, Township 23 North, Range 5 East of the Third Principal Meridian, McLean County, Illinois, and lying 300 feet on each side of the following described Centerlines:

(A-22-4-1)

Centerline No. 1: Commencing at the Northeast Corner of said Section 22, thence west 2,659 feet along the North Line of said Section 22 to the Point of Beginning of said Centerline No. 1. From said Point of Beginning, thence south 00°-11'-14" west (bearings derived from Local Control Monumentation established in 1995 for McLean County mapping purposes by Aero-metric Engineers, Inc., Sheboygan, WI.) 507.80 feet; thence south 00°-24'-35" west 2,024.67 feet; thence south 00°-47'-23" east 461.28 feet; thence south 89°-48'-49" east 1,019.72 feet to the Point of Terminus.

(A-22-2-1)

Centerline No. 2: Commencing at the Northeast Corner of said Section 22, thence west 2,659 feet along the North Line of said Section 22; thence south 00°-11'-14" west (bearings derived from Local Control Monumentation established in 1995 for McLean County mapping purposes by Aero-metric Engineers, Inc., Sheboygan, WI.) 507.80 feet to the Point of Beginning of said Centerline No. 2. From said Point of Beginning, thence south 89°-48'-49" east 1,004.08 feet to the

Point of Terminus, except any portion of the 600 foot-wide strip described along said Centerline No. 1.

(A-22-1-2)

Centerline No. 3: Commencing at the Northeast Corner of said Section 22, thence west 2,659 feet along the North Line of said Section 22; thence south 00°-11'-14" west (bearings derived from Local Control Monumentation established in 1995 for McLean County mapping purposes by Aero-metric Engineers, Inc., Sheboygan, WI.) 507.80 feet; thence south 00°-24'-35" west 2,024.67 feet to the Point of Beginning of said Centerline No. 3. From said Point of Beginning, thence north 89°-48'-45" west 545.53 feet to the Point of Terminus, except any portion of the 600 foot-wide strip described along said Centerline No. 1.

Wind Turbine No. A-22-3-1

The West 928 feet of the South 537 feet of the North Half of the Southwest Quarter of Section 22, Township 23 North, Range 5 East of the Third Principal Meridian, McLean County, Illinois.

Wind Turbine No. A-25-2-1 & 2

A strip of land 600 feet-wide being a part of the Northeast Quarter of Section 25, Township 23 North, Range 5 East of the Third Principal Meridian, McLean County, Illinois, and lying 300 feet on each side of the following described Centerline: Commencing at the Northwest Corner of said Northeast Quarter, thence east 394 feet along the North Line of said Northeast Quarter to the Point of Beginning of said Centerline. From said Point of Beginning, thence south 00°-45'-43" west (bearings derived from Local Control Monumentation established in 1995 for McLean County mapping purposes by Aero-metric Engineers, Inc., Sheboygan, WI.) 510.02 feet; thence south 35°-08'-28" east 1,372.79 feet to the Point of Terminus.

Wind Turbine Nos. A-25-2-3, A-25-4-2 and C-30-3-1

A strip of land 600 feet-wide lying 300 feet on each side of the following described Centerlines:

(A-25-2-3)

Centerline No. 1 being a part of the Northeast Quarter and a part of the Southeast Quarter of Section 25, Township 23 North, Range 5 East of the Third Principal Meridian, McLean County, Illinois. Commencing at the Southeast Corner of said Northeast Quarter, thence north 44 feet along the East Line of said Northeast Quarter to the Point of Beginning of said Centerline No. 1. From said Point of Beginning, thence north 86°-32'-04" west (bearings derived from Local Control Monumentation established in 1995 for McLean County mapping purposes by Aero-metric Engineers, Inc., Sheboygan, WI.) 177.28 feet; thence north 86°-49'-22" west 644.40 feet; thence north 00°-08'-30" west 836.71 feet to the Point of Terminus.

(A-25-4-2)

Centerline No. 2 being a part of the Northeast Quarter and a part of the Southeast Quarter of Section 25, Township 23 North, Range 6 East of the Third Principal Meridian and a part of the Southwest Quarter of Section 30, Township 23 North, Range 6 East of the Third Principal Meridian, all in McLean County, Illinois. Commencing at the Southeast Corner of said Northeast Quarter, thence north 44 feet along the East Line of said Northeast Quarter; thence north $86^{\circ}-32'-04''$ west (bearings derived from Local Control Monumentation established in 1995 for McLean County mapping purposes by Aero-metric Engineers, Inc., Sheboygan, WI.) 177.28 feet to the Point of Beginning of said Centerline No. 2. From said Point of Beginning, thence south $07^{\circ}-00'-43''$ east 528.48 feet to the Point of Terminus, except any portion of the 600 foot-wide strip described along said Centerline No. 1.

(C-30-3-1)

Centerline No. 3 being a part of the Southwest Quarter and a part of the Northwest Quarter of Section 30, Township 23 North, Range 6 East of the Third Principal Meridian, McLean County, Illinois. Commencing at the Southeast Corner of the Northeast Quarter of Section 25, Township 23 North, Range 6 East of the Third Principal Meridian, McLean County, Illinois, thence north 44 feet along the East Line of said Northeast Quarter to the Point of Beginning of said Centerline No. 3. From said Point of Beginning, thence south $86^{\circ}-32'-04''$ east (bearings derived from Local Control Monumentation established in 1995 for McLean County mapping purposes by Aero-metric Engineers, Inc., Sheboygan, WI.) 354.29 feet to the Point of Terminus, except any portion of the 600 foot-wide strip described along said Centerline No. 1.

Wind Turbine Nos. A-25-3-1 & 2 and A-25-4-1

A strip of land 600 feet-wide lying 300 feet on each side of the following described Centerlines:

(A-25-3-1 & 2)

Centerline No. 1 being all that part of said strip lying in the East Half of the Northwest Quarter, a part of the East Half of the Southwest Quarter and a part of the Southeast Quarter of Section 25, Township 23 North, Range 5 East of the Third Principal Meridian, McLean County, Illinois. Commencing at the Southeast Corner of said Southeast Quarter, thence west 2,643 feet along the South Line of said Southeast Quarter to the Point of Beginning of said Centerline No. 1. From said Point of Beginning, thence north $00^{\circ}-27'-14''$ east (bearings derived from Local Control Monumentation established in 1995 for McLean County mapping purposes by Aero-metric Engineers, Inc., Sheboygan, WI.) 1,044.99 feet; thence north $02^{\circ}-05'-26''$ west 797.97 feet; thence north $88^{\circ}-28'-03''$ west 327.01 feet; thence north $55^{\circ}-54'-14''$ west 1,211 feet, more or less, to the West Line of the East Half of said Southwest Quarter and the Point of Terminus.

(A-25-4-1)

Centerline No. 2 being a part of the Southeast Quarter of Section 25, Township 23 North, Range 5 East of the Third Principal Meridian, in McLean County, Illinois. Commencing at the Southeast Corner of said Southeast Quarter, thence west 2,643 feet along the South Line of said Southeast Quarter, thence north

00°-27'-14" east (bearings derived from Local Control Monumentation established in 1995 for McLean County mapping purposes by Aero-metric Engineers, Inc., Sheboygan, WI.) 1,044.99 feet to the Point of Beginning of said Centerline No. 2. From said Point of Beginning, thence south 89°-50'-17" east 655.87 feet to the Point of Terminus, except any portion of the 600 foot-wide strip described along said Centerline No. 1.

Wind Turbine Nos. A-29-1-1 & 2

(A-29-1-1)

All that portion of a strip of land 600 feet-wide lying 300 feet on each side of the following described Centerline No. 1 lying within the North Half of Section 29, Township 23 North, Range 5 East of the Third Principal Meridian, McLean County, Illinois. Said Centerline being more particularly described as follows: Commencing at the Northeast Corner of said Section 29, thence west 2,434 feet along the North Line of said Section 29 to the Point of Beginning of said Centerline No. 1. From said Point of Beginning, thence south 01°-05'-37" west (bearings derived from Local Control Monumentation established in 1995 for McLean County mapping purposes by Aero-metric Engineers, Inc., Sheboygan, WI.) 47.32 feet; thence north 88°-54'-23" west 1,341.50 feet; thence north 89°-40'-32" west 1,318.90 feet; thence south 04°-24'-23" east 435.24 feet to the Point of Terminus.

(A-29-1-2)

A strip of land 600 feet-wide lying 300 feet on each side of the following described Centerline No. 2 in the Northwest Quarter of Section 29, Township 23 North, Range 5 East of the Third Principal Meridian, McLean County, Illinois. Said Centerline being more particularly described as follows: Commencing at the Northeast Corner of said Section 29, thence west 2,434 feet along the North Line of said Section 29; thence south 01°-05'-37" west (bearings derived from Local Control Monumentation established in 1995 for McLean County mapping purposes by Aero-metric Engineers, Inc., Sheboygan, WI.) 47.32 feet; thence north 88°-54'-23" west 1,341.50 feet to the Point of Beginning of said Centerline No. 2. From said Point of Beginning, thence south 00°-20'-31" east 909.18 feet to the Point of Terminus, except any portion of the 600 foot-wide strip described along said Centerline No. 1.

Wind Turbine No. A-29-2-1

The East 531 feet of the North 2,024 feet of the Northeast Quarter of Section 29, Township 23 North, Range 5 East of the Third Principal Meridian, McLean County, Illinois.

Wind Turbine Nos. A-29-3-1 & 2 and A-29-4-1, 2 & 3

A strip of land 600 feet-wide being a part of the Southwest Quarter and a part of the Southeast Quarter of Section 29, Township 23 North, Range 5 East of the Third Principal Meridian, McLean County, Illinois, and lying 300 feet on each side of the following described Centerline: Commencing at the Northwest Corner of said Southwest Quarter, thence south 552 feet along the West Line of said

Southwest Quarter to the Point of Beginning of said Centerline. From said Point of Beginning, thence north 85°-14'-24" east (bearings derived from Local Control Monumentation established in 1995 for McLean County mapping purposes by Aero-metric Engineers, Inc., Sheboygan, WI.) 475.39 feet; thence south 75°-28'-23" east 1,328.20 feet; thence north 84°-41'-16" east 1,177.34 feet; thence south 71°-16'-15" east 1,095.22 feet; thence south 72°-59'-42" east 1,380.52 feet to the Point of Terminus.

Wind Turbine No. A-30-2-1

A part of the Northeast Quarter and a part of the Northwest Quarter of Section 30, Township 23 North, Range 5 East of the Third Principal Meridian, McLean County, Illinois, being a strip of land 600 feet-wide lying 300 feet on each side of the following described Centerline: Commencing at the Southwest Corner of said Northeast Quarter, thence east 142 feet along the South Line of said Northeast Quarter to the Point of Beginning of said Centerline. From said Point of Beginning, thence north 00°-10'-59" east (bearings derived from Local Control Monumentation established in 1995 for McLean County mapping purposes by Aero-metric Engineers, Inc., Sheboygan, WI.) 1,138.60 feet to the Point of Terminus.

Wind Turbine No. A-30-1-1

A part of the Northwest Quarter of Section 30, Township 23 North, Range 5 East of the Third Principal Meridian, McLean County, Illinois, being a strip of land 600 feet-wide lying 300 feet on each side of the following described Centerline: Commencing at the Southeast Corner of said Northwest Quarter, thence west 878 feet along the South Line of said Northwest Quarter to the Point of Beginning of said Centerline. From said Point of Beginning, thence north 00°-10'-59" east (bearings derived from Local Control Monumentation established in 1995 for McLean County mapping purposes by Aero-metric Engineers, Inc., Sheboygan, WI.) 1,313.85 feet to the Point of Terminus.

Wind Turbine No. A-30-2-2

A strip of land 600 feet-wide being a part of the Northeast Quarter of Section 30, Township 23 North, Range 5 East of the Third Principal Meridian, McLean County, Illinois, and lying 300 feet on each side of the following described Centerline: Commencing at the Southwest Corner of said Northeast Quarter, thence east 1,355 feet along the South Line of said Northeast Quarter to the Point of Beginning of said Centerline. From said Point of Beginning, thence north 00°-12'-19" east (bearings derived from Local Control Monumentation established in 1995 for McLean County mapping purposes by Aero-metric Engineers, Inc., Sheboygan, WI.) 534.23 feet; thence north 89°-32'-12" west 463.24 feet to the Point of Terminus, except therefrom, any portion of said strip of land lying within the East Half of said Northeast Quarter.

Wind Turbine No. A-30-2-3

The East 455 feet of the South 827 feet of the Northeast Quarter of Section 30, Township 23 North, Range 5 East of the Third Principal Meridian, McLean County, Illinois.

Wind Turbine No. A-30-2-4

The West 350 feet of the East Half of the Northeast Quarter of Section 30, Township 23 North, Range 5 East of the Third Principal Meridian, McLean County, Illinois.

Wind Turbine No. A-30-3-1

A strip of land 600 feet-wide being a part of the Southwest Quarter of Section 30, Township 23 North, Range 5 East of the Third Principal Meridian, McLean County, Illinois, and lying 300 feet on each side of the following described Centerline: Commencing at the Northwest Corner of said Southwest Quarter, thence south 538 feet along the West Line of said Southwest Quarter to the Point of Beginning of said Centerline. From said Point of Beginning, thence north 89°-43'-03" east (bearings derived from Local Control Monumentation established in 1995 for McLean County mapping purposes by Aero-metric Engineers, Inc., Sheboygan, WI.) 780.12 feet to the Point of Terminus.

Wind Turbine Nos. A-31-3-1, 2 & 3

A strip of land 600 feet-wide being a part of the Southwest Quarter of Section 31, Township 23 North, Range 5 East of the Third Principal Meridian, McLean County, Illinois, and lying 300 feet on each side of the following described Centerline: Commencing at the Northwest Corner of said Southwest Quarter, thence south 562 feet along the West Line of said Southwest Quarter to the Point of Beginning of said Centerline. From said Point of Beginning, thence south 89°-46'-28" east (bearings derived from Local Control Monumentation established in 1995 for McLean County mapping purposes by Aero-metric Engineers, Inc., Sheboygan, WI.) 684.21 feet; thence south 48°-49'-05" east 1,049.51 feet; thence south 26°-04'-47" east 1,431.07 feet to the Point of Terminus.

Wind Turbine Nos. A-32-1-1 & 2

A strip of land 600 feet-wide being a part of the Northwest Quarter of Section 32, Township 23 North, Range 5 East of the Third Principal Meridian, McLean County, Illinois, and lying 300 feet on each side of the following described Centerlines:

(A-32-1-1)

Centerline No. 1: Commencing at the Northeast Corner of said Northwest Quarter, thence west 1,331 feet along the North Line of said Northwest Quarter to the Point of Beginning of said Centerline No. 1. From said Point of Beginning, thence south 00°-05'-48" west (bearings derived from Local Control Monumentation established in 1995 for McLean County mapping purposes by Aero-metric Engineers, Inc., Sheboygan, WI.) 1,169.80 feet; thence north 89°-31'-36" west 1,152.55 feet to the Point of Terminus.

A-32-1-2)

Centerline No. 2: Commencing at the Northeast Corner of said Northwest Quarter, thence west 1,331 feet along the North Line of said Northwest Quarter, thence south 00°-05'-48" west (bearings derived from Local Control Monumentation established in 1995 for McLean County mapping purposes by Aero-metric Engineers, Inc., Sheboygan, WI.) 459.21 feet to the Point of Beginning of said Centerline No. 2. From said Point of Beginning, thence south 89°-31'-35" east 577.92 feet to the Point of Terminus, except any portion of the 600 foot-wide strip described along said Centerline No. 1.

Wind Turbine No. A-32-2-1

A strip of land 600 feet-wide being a part of the Northeast Quarter of Section 32, Township 23 North, Range 5 East of the Third Principal Meridian, McLean County, Illinois, and lying 300 feet on each side of the following described Centerline: Commencing at the Northeast Corner of said Northeast Quarter, thence west 2,504 feet along the North Line of said Northeast Quarter to the Point of Beginning of said Centerline. From said Point of Beginning, thence south 00°-12'-25" east (bearings derived from Local Control Monumentation established in 1995 for McLean County mapping purposes by Aero-metric Engineers, Inc., Sheboygan, WI.) 1,035.43 feet to the Point of Terminus.

Wind Turbine Nos. A-32-2-2 & 3

A strip of land 600 feet-wide being a part of the Northeast Quarter of Section 32, Township 23 North, Range 5 East of the Third Principal Meridian, McLean County, Illinois, and lying 300 feet on each side of the following described Centerlines:

(A-32-2-3)

Centerline No. 1: Commencing at the Northeast Corner of said Northeast Quarter, thence west 917 feet along the North Line of said Northeast Quarter to the Point of Beginning of said Centerline No. 1. From said Point of Beginning, thence south 00°-25'-12" west (bearings derived from Local Control Monumentation established in 1995 for McLean County mapping purposes by Aero-metric Engineers, Inc., Sheboygan, WI.) 1,101.84 feet; thence south 01°-11'-58" west 639.49 feet; thence south 88°-32'-36" east 658.52 feet to the Point of Terminus.

(A-32-2-2)

Centerline No. 2: Commencing at the Northeast Corner of said Northeast Quarter, thence west 917 feet along the North Line of said Northeast Quarter; thence south 00°-25'-12" west (bearings derived from Local Control Monumentation established in 1995 for McLean County mapping purposes by Aero-metric Engineers, Inc., Sheboygan, WI.) 1,101.84 feet to the Point of Beginning of said Centerline No. 2. From said Point of Beginning, thence south 88°-48'-02" west 865.57 feet to the Point of Terminus, except any portion of the 600 foot-wide strip described along said Centerline No. 1.

(Access Road)

Commencing at the Northeast Corner of said Northeast Quarter, thence west 917 feet along the North Line of said Northeast Quarter; thence south $00^{\circ}-25'-12''$ west (bearings derived from Local Control Monumentation established in 1995 for McLean County mapping purposes by Aero-metric Engineers, Inc., Sheboygan, WI.) 1,101.84 feet to the Point of Beginning of said Access Road. From said Point of Beginning, thence south $85^{\circ}-26'-18''$ east 929 feet, more or less to the East Line of said Northeast Quarter and the Point of Terminus, except any portion of the 600 foot-wide strip described along said Centerline No. 1.

Wind Turbine Nos. A-33-1-1 & 2

A strip of land 600 feet-wide being a part of the Northwest Quarter of Section 33, Township 23 North, Range 5 East of the Third Principal Meridian, McLean County, Illinois, and lying 300 feet on each side of the following described Centerlines:

(A-33-1-1)

Centerline No. 1: Commencing at the Southwest Corner of said Northwest Quarter, thence east 1,330 feet along the South Line of said Northwest Quarter to the Point of Beginning of said Centerline No. 1. From said Point of Beginning, thence north $00^{\circ}-01'-37''$ west (bearings derived from Local Control Monumentation established in 1995 for McLean County mapping purposes by Aero-metric Engineers, Inc., Sheboygan, WI.) 1,157.77 feet; thence south $89^{\circ}-18'-43''$ west 531.50 feet; thence north $00^{\circ}-49'-24''$ west 1,507 feet, more or less, to the North Line of said Northwest Quarter and the Point of Terminus.

(A-33-1-2)

Centerline No. 2: Commencing at the Southwest Corner of said Northwest Quarter, thence east 1,330 feet along the South Line of said Northwest Quarter; thence north $00^{\circ}-01'-37''$ west (bearings derived from Local Control Monumentation established in 1995 for McLean County mapping purposes by Aero-metric Engineers, Inc., Sheboygan, WI.) 1,157.77 feet to the Point of Beginning of said Centerline No. 2. From said Point of Beginning, thence north $89^{\circ}-18'-43''$ east 774.37 feet to the Point of Terminus, except any portion of the 600 foot-wide strip described along said Centerline No. 1.

(Access Road)

Commencing at the Southwest Corner of said Northwest Quarter, thence east 1,330 feet along the South Line of said Northwest Quarter; thence north $00^{\circ}-01'-37''$ west (bearings derived from Local Control Monumentation established in 1995 for McLean County mapping purposes by Aero-metric Engineers, Inc., Sheboygan, WI.) 1,157.77 feet; thence south $89^{\circ}-18'-43''$ west 531.50 feet; thence north $00^{\circ}-49'-24''$ west 281.46 feet to the Point of Beginning of said Access Road. From said Point of Beginning, thence north $85^{\circ}-26'-18''$ west 798 feet, more or less, to the West Line of said Northwest Quarter and the Point of Terminus, except any portion of the 600 foot-wide strip described along said Centerlines.

Wind Turbine Nos. A-33-2-1, 2 & 3

A strip of land 600 feet-wide lying 300 feet on each side of the following described Centerlines:

(A-33-2-1 & 2)

Centerline No. 1 being a part of the Northeast Quarter and a part of the Northwest Quarter of Section 33, Township 23 North, Range 5 East of the Third Principal Meridian, McLean County, Illinois. Commencing at the Northeast Corner of said Northeast Quarter, thence south 1,404 feet along the East Line of said Northeast Quarter to the Point of Beginning of said Centerline No. 1. From said Point of Beginning, thence north 89°-56'-43" west (bearings derived from Local Control Monumentation established in 1995 for McLean County mapping purposes by Aero-metric Engineers, Inc., Sheboygan, WI.) 417.19 feet; thence north 86°-12'-04" west 995.00 feet; thence north 88°-29'-48" west 1,329.21 feet to the Point of Terminus.

(A-33-2-3)

Centerline No. 2 being a part of the Northeast Quarter of Section 33, Township 23 North, Range 5 East of the Third Principal Meridian, McLean County, Illinois. Commencing at the Northeast Corner of said Northeast Quarter, thence south 1,404 feet along the East Line of said Northeast Quarter; thence north 89°-56'-43" west (bearings derived from Local Control Monumentation established in 1995 for McLean County mapping purposes by Aero-metric Engineers, Inc., Sheboygan, WI.) 417.19 feet; thence north 86°-12'-04" west 995.00 feet to the Point of Beginning of said Centerline No. 2. From said Point of Beginning, thence north 00°-03'-02" east 651.77 feet to the Point of Terminus, except any portion of the 600 foot-wide strip described along said Centerline No. 1.

Wind Turbine Nos. A-33-3-1, 2 & 3 and A-32-4-1

A strip of land 600 feet-wide lying 300 feet on each side of the following described Centerlines:

(A-33-3-1 & 2; A-32-4-1)

Centerline No. 1 being a part of the Southwest Quarter of Section 33 and a part of the Southeast Quarter of Section 32, all in Township 23 North, Range 5 East of the Third Principal Meridian, McLean County, Illinois. Commencing at the Northwest Corner of said Southwest Quarter, thence east 1,260 feet along the North Line of said Southwest Quarter to the Point of Beginning of said Centerline No. 1. From said Point of Beginning, thence south 00°-23'-10" east (bearings derived from Local Control Monumentation established in 1995 for McLean County mapping purposes by Aero-metric Engineers, Inc., Sheboygan, WI.) 1,485.50 feet; thence south 63°-52'-32" west 1,357.15 feet; thence north 67°-59'-19" west 1,331.21 feet to the Point of Terminus.

(A-33-3-3)

Centerline No. 2 being a part of the Southwest Quarter of Section 33, Township 23 North, Range 5 East of the Third Principal Meridian, McLean County, Illinois. Commencing at the Northwest Corner of said Southwest Quarter, thence east 1,260 feet along the North Line of said Southwest Quarter; thence south 00°-23'-10" east (bearings derived from Local Control Monumentation established in 1995 for McLean County mapping purposes by Aero-metric Engineers, Inc., Sheboygan, WI.) 1,485.50 feet to the Point of Beginning of said Centerline No. 2. From said Point of Beginning, thence south 52°-13'-43" east 1,453.87 feet to the Point of Terminus, except any portion of the 600 foot-wide strip described along said Centerline No. 1.

Wind Turbine No. A-34-1-1

A strip of land 600 feet-wide being a part of the Northwest Quarter of Section 34, Township 23 North, Range 5 East of the Third Principal Meridian, McLean County, Illinois, and lying 300 feet on each side of the following described Centerline: Commencing at the Southwest Corner of said Northwest Quarter, thence north 821 feet along the West Line of said Northwest Quarter to the Point of Beginning of said Centerline. From said Point of Beginning, thence south 89°-48'-26" east (bearings derived from Local Control Monumentation established in 1995 for McLean County mapping purposes by Aero-metric Engineers, Inc., Sheboygan, WI.) 792.67 feet to the Point of Terminus.

Wind Turbine No. A-34-1-2

A strip of land 600 feet-wide being a part of the Northwest Quarter of Section 34, Township 23 North, Range 5 East of the Third Principal Meridian, McLean County, Illinois, and lying 300 feet on each side of the following described Centerline. Commencing at the Southwest Corner of said Northwest Quarter, thence east 1,546 feet along the South Line of said Northwest Quarter to the Point of Beginning of said Centerline. From said Point of Beginning, thence north 00°-08'-42" west (bearings derived from Local Control Monumentation established in 1995 for McLean County mapping purposes by Aero-metric Engineers, Inc., Sheboygan, WI.) 773.96 feet to the Point of Terminus.

Wind Turbine No. A-34-2-1

A strip of land 600 feet-wide being a part of the Northeast Quarter of Section 34, Township 23 North, Range 5 East of the Third Principal Meridian, McLean County, Illinois, and lying 300 feet on each side of the following described Centerline. Commencing at the Northeast Corner of said Northeast Quarter, thence south 439 feet along the East Line of said Northeast Quarter to the Point of Beginning of said Centerline. From said Point of Beginning, thence north 89°-01'-55" west (bearings derived from Local Control Monumentation established in 1995 for McLean County mapping purposes by Aero-metric Engineers, Inc., Sheboygan, WI.) 711.64 feet to the Point of Terminus.

Wind Turbine No. A-34-2-2

A strip of land 600 feet-wide being a part of the Northeast Quarter of Section 34, Township 23 North, Range 5 East of the Third Principal Meridian, McLean County, Illinois, and lying 300 feet on each side of the following described Centerline. Commencing at the Southeast Corner of said Northeast Quarter, thence west 794 feet along the South Line of said Northeast Quarter to the Point of Beginning of said Centerline. From said Point of Beginning, thence north $00^{\circ}-44'-20''$ east (bearings derived from Local Control Monumentation established in 1995 for McLean County mapping purposes by Aero-metric Engineers, Inc., Sheboygan, WI.) 853.78 feet to the Point of Terminus.

Wind Turbine Nos. A-35-1-1 & 2

A strip of land 600 feet-wide being a part of the Northwest Quarter of Section 35, Township 23 North, Range 5 East of the Third Principal Meridian, McLean County, Illinois, and lying 300 feet on each side of the following described Centerline. Commencing at the Northwest Corner of said Northwest Quarter, thence east 764 feet along the North Line of said Northwest Quarter to the Point of Beginning of said Centerline. From said Point of Beginning, thence south $00^{\circ}-11'-57''$ west (bearings derived from Local Control Monumentation established in 1995 for McLean County mapping purposes by Aero-metric Engineers, Inc., Sheboygan, WI.) 486.61 feet; thence south $77^{\circ}-37'-19''$ east 1,335.74 feet to the Point of Terminus.

Wind Turbine Nos. A-35-2-1 & 2

A strip of land 600 feet-wide lying 300 feet on each side of the following described Centerlines:

(A-35-2-1)

Centerline No. 1 being a part of the Northwest Quarter and a part of the Northeast Quarter of Section 35, Township 23 North, Range 5 East of the Third Principal Meridian, McLean County, Illinois. Commencing at the Northeast Corner of said Northeast Quarter, thence west 1,776 feet along the North Line of said Northeast Quarter; thence south $00^{\circ}-10'-22''$ west (bearings derived from Local Control Monumentation established in 1995 for McLean County mapping purposes by Aero-metric Engineers, Inc., Sheboygan, WI.) 1,140.87 feet to the Point of Beginning of said Centerline No. 1. From said Point of Beginning, thence north $89^{\circ}-49'-35''$ west 1,058.86 feet to the Point of Terminus.

(A-35-2-2)

Centerline No. 2 being a part of the Northeast Quarter of Section 35, Township 23 North, Range 5 East of the Third Principal Meridian, McLean County, Illinois. Commencing at the Northeast Corner of said Northeast Quarter, thence west 1,776 feet along the North Line of said Northeast Quarter to the Point of Beginning of said Centerline No. 2. From said Point of Beginning, thence south $00^{\circ}-10'-22''$ west (bearings derived from Local Control Monumentation established in 1995 for McLean County mapping purposes by Aero-metric Engineers, Inc., Sheboygan, WI.) 1,555.18 feet; thence south $89^{\circ}-49'-39''$ east 505.44 feet to the Point of Terminus, except any portion of the 600 foot-wide strip described along said Centerline No. 1.

Excepting from the above described strips A-35-2-1 & 2 any portion lying within PIN (Parcel Identification Number) 24-35-200-006 and 24-35-200-007 in said Northeast Quarter.

Wind Turbine Nos. A-35-3-1 & 2

A strip of land 600 feet-wide being a part of the Southwest Quarter of Section 35, Township 23 North, Range 5 East of the Third Principal Meridian, McLean County, Illinois, and lying 300 feet on each side of the following described Centerline: Commencing at the Southwest Corner of said Southwest Quarter, thence north 890 feet along the West Line of said Southwest Quarter to the Point of Beginning of said Centerline. From said Point of Beginning, thence south 89°-12'-00" east (bearings derived from Local Control Monumentation established in 1995 for McLean County mapping purposes by Aero-metric Engineers, Inc., Sheboygan, WI.) 1,414.30 feet; thence south 00°-09'-12" west 769.03 feet to the Point of Terminus.

Wind Turbine Nos. A-35-4-1, 2 & 3

A strip of land 600 feet-wide being a part of the Southwest Quarter and part of the Southeast Quarter of Section 35, Township 23 North, Range 5 East of the Third Principal Meridian, McLean County, Illinois, and lying 300 feet on each side of the following described Centerline: Commencing at the Southeast Corner of said Southeast Quarter, thence north 433 feet along the East Line of said Southeast Quarter to the Point of Beginning of said Centerline. From said Point of Beginning, thence north 89°-49'-49" west (bearings derived from Local Control Monumentation established in 1995 for McLean County mapping purposes by Aero-metric Engineers, Inc., Sheboygan, WI.) 867.94 feet; thence north 00°-04'-57" west 969.33 feet; thence south 86°-08'-02" west 444.13 feet; thence south 77°-27'-30" west 1,507.58 feet to the Point of Terminus.

Wind Turbine Nos. A-36-1-1 & 2

A strip of land 600 feet-wide being a part of the Northwest Quarter of Section 36, Township 23 North, Range 5 East of the Third Principal Meridian, McLean County, Illinois, and lying 300 feet on each side of the following described Centerline: Said Centerline Commencing at the Southwest Corner of said Northwest Quarter, thence east 2,329 feet along the South Line of said Northwest Quarter to the Point of Beginning of said Centerline. From said Point of Beginning, thence north 00°-21'-31" east (bearings derived from Local Control Monumentation established in 1995 for McLean County mapping purposes by Aero-metric Engineers, Inc., Sheboygan, WI.) 535.64 feet; thence north 61°-17'-13" west 1,363.20 feet to the Point of Terminus.

Wind Turbine No. A-36-1-3

A strip of land 600 feet-wide being a part of the Northwest Quarter of Section 36, Township 23 North, Range 5 East of the Third Principal Meridian, McLean

County, Illinois, and lying 300 feet on each side of the following described Centerline: Commencing at the Northwest Corner of said Northwest Quarter, thence east 505 feet along the North Line of said Northwest Quarter to the Point of Beginning of said Centerline. From said Point of Beginning, thence south $00^{\circ}-29'-57''$ east (bearings derived from Local Control Monumentation established in 1995 for McLean County mapping purposes by Aero-metric Engineers, Inc., Sheboygan, WI.) 850.52 feet to the Point of Terminus.

Wind Turbine No. A-36-2-1

A strip of land 600 feet-wide being a part of the Northwest Quarter and a part of the Northeast Quarter of Section 36, Township 23 North, Range 5 East of the Third Principal Meridian, McLean County, Illinois, and lying 300 feet on each side of the following described Centerline: Commencing at the Northeast Corner of said Northeast Quarter, thence west 2,507 feet along the North Line of said Northeast Quarter to the Point of Beginning of said Centerline. From said Point of Beginning, thence south $00^{\circ}-01'-18''$ west (bearings derived from Local Control Monumentation established in 1995 for McLean County mapping purposes by Aero-metric Engineers, Inc., Sheboygan, WI.) 762.22 feet to the Point of Terminus.

3 Foot Wide Connecting Strips (Arrowsmith - Area 1)

A strip of land 3 feet wide in Sections 1 through 16, inclusive, Township 23 North, Range 5 East of the Third Principal Meridian, Sections 1 and 12, Township 23 North, Range 4 East of the Third Principal Meridian, and Sections 31, 32 and 33 in Township 24 North, Range 5 East of the Third Principal Meridian, McLean County, Illinois, and lying 1.5 feet on each side of the following described Centerlines:

Centerline No. A-1-A:

Beginning at the Southwest Corner of said Section 9. From said Point of Beginning, thence east along the South Lines of said Sections 9 through 12, inclusive to the Southwest Corner of the Southeast Quarter of said Section 12 and the point of Terminus.

Centerline No. A-1-B:

Beginning at a point on the West Line of said Section 6 lying 2,243 feet south of the Northwest Corner thereof. From said Point of Beginning, thence south along said West Line to the Southwest Corner of said Section 6 and the Point of Terminus.

Centerline No. A-1-D:

Beginning at the Southwest Corner of said Section 12, Township 23 North, Range 5 East of the Third Principal Meridian in said McLean County. From said Point of Beginning, thence north 1,327 feet along the West Line of the Southwest Quarter of said Section 12 to the Point of Terminus.

Centerline No. A-1-E:

Beginning at a point on the West Line of the Northwest Quarter of said Section 1, Township 23 North, Range 5 East of the Third Principal Meridian, in said McLean County, lying 1,835 feet south of the Northwest Corner thereof. From said Point of Beginning, thence south along said West Line, the West Line of the Southwest Quarter of said Section 1 and the West Line of the Northwest Quarter of said Section 12, Township 23 North, Range 5 East of the Third Principal Meridian, in said McLean County, to a point lying 2,119 feet south of the Northwest Corner of the Northwest Quarter of said Section 12 and the Point of Terminus.

Centerline No. A-1-F:

Beginning at the Southeast Corner of said Section 8. From said Point of Beginning, thence north along the East Line of said Section 8 and the East Line of said Section 5 to the Northeast Corner thereof; thence west along the North Line of said Section 5 and the North Line of Section said 6 to the Northwest Corner thereof and the Point of Terminus.

Centerline No. A-1-G:

Beginning at the Southeast Corner of said Section 1. From said Point of Beginning, thence west along the South Lines of said Sections 1 through 6, inclusive, to the Southwest Corner of said Section 6 and the Point of Terminus

3 Foot Wide Connecting Strips (Arrowsmith – Area 2)

A strip of land 3 feet wide in Sections 13, 14, 15, and 17 through 36, inclusive, in Township 23 North, Range 5 East of the Third Principal Meridian, Sections 13, 24, 25 and 36 in Township 23

North, Range 4 East of the Third Principal Meridian, and Section 30 in Township 23 North, Range 6 East of the Third Principal Meridian, all in McLean County, Illinois, and lying 1.5 feet on each side of the following described Centerlines:

Centerline No. A-2-A:

Beginning at a point on the North Line of the Northeast Quarter of said Section 32, Township 23 North, Range 5 East of the Third Principal Meridian, in said McLean County, lying 917 feet west of the Northeast Corner of said Northeast Quarter. From said Point of Beginning, thence west along the North Line of said Section 32 to the Northwest Corner thereof; thence north along the West Line of the Southwest Quarter of said Section 29 to the Northwest Corner thereof; thence west along the East-West Centerline of Section 30, Township 23 North, Range 5 East of the Third Principal Meridian, in said McLean County, to the Northwest Corner of the Southwest Quarter of said Section 30; thence south along the West Line of said Southwest Quarter and the West Line of the Northwest Quarter of said Section 31 to the Southwest Corner thereof; thence south 562 feet along the West Line of the Southwest Quarter of said Section 31 to the Point of Terminus.

Centerline No. A-2-B:

Beginning at the Southwest Corner of the Northwest Quarter of said Section 34. From said Point of Beginning, thence north along the West Line of said Northwest Quarter to a point lying 1,404 feet south of the Northeast Corner of the Northeast Quarter of said Section 33 and the Point of Terminus.

Centerline No. A-2-C:

Beginning at a point on the North Line of the Northeast Quarter of Section 36, Township 23 North, Range 5 East of the Third Principal Meridian, in said McLean County, lying 2,507 feet west of the Northeast Corner of said Northeast Quarter. From said Point of Beginning, thence west along the North Line of said Northeast Quarter, the North Line of the Northwest Quarter of said Section 36 and the North Line of said Section 35 to the Northwest Corner thereof; thence south along the Northwest Quarter of said Section 35 to the Southwest Corner thereof; thence west along the East-West Centerlines of said Sections 34 and 33 to a point lying 1,260 feet east of the Southwest Corner of the Northwest Quarter of said Section 33 and the Point of Terminus.

Centerline No. A-2-D:

Beginning at the Northwest Corner of the Southwest Quarter of said Section 35. From said Point of Beginning, thence south along the West Line of said Southwest Quarter to a point lying 890 feet north of the Southwest Corner of said Southwest Quarter and the Point of Terminus.

Centerline No. A-2-E:

Beginning at the Northeast Corner of said Section 35. From said Point of Beginning, thence south along the East Line of said Section 35 to a point lying 433 feet north of the Southeast Corner of said Section 35 and the Point of Terminus.

Centerline No. A-2-F:

Beginning at the Southwest Corner of the Northwest Quarter of Section 36, Township 23 North, Range 5 East of the Third Principal Meridian in said McLean County. From said Point of Beginning, thence east 2,329 feet along the South Line of said Northwest Quarter to the Point of Terminus.

Centerline No. A-2-G:

Beginning at the Northeast Corner of said Section 25. From said Point of Beginning, thence west along the North Line of said Section 25 to the Northwest Corner thereof and the Point of Terminus.

Centerline No. A-2-H:

Beginning at a point on the East Line of the Southeast Quarter of said Section 21 lying 1,729 feet north of the Southeast Corner thereof. From said Point of Beginning, thence south 1,729 feet along the East Line of said Southeast Quarter; thence west along the South Lines of said Sections 21 and 20 to the Southwest Corner of said Section 20; thence north along the West Line of said Section 20 to the Northwest Corner thereof; thence west along the North Line of said Section 19 to the Centerline of a North-South Road running through said Section 19 and the Point of Terminus.

Centerline No. A-2-I:

Beginning at the Southwest Corner of said Section 17. From said Point of Beginning, thence east along the South Line of said Section 17 to a point lying 1,090 feet east of the Southwest Corner of the Southeast Quarter of said Section 17 and the Point of Terminus.

Centerline No. A-2-J:

Beginning at the Southeast Corner of the Northeast Quarter of the Southeast Quarter of said Section 19. From said Point of Beginning, thence west along the South Line of the Northeast Quarter of said Southeast Quarter to a point lying 953 feet east of the Northwest Corner of the Southwest Quarter of said Southeast Quarter and the Point of Terminus.

Centerline No. A-2-K:

Beginning at the Northeast Corner of the Southeast Quarter of said Section 13. From said Point of Beginning, thence south along the East Line of said Southeast Quarter to the Northwest Corner of the Southwest Quarter of said Section 18; thence east along the North Line of said Southwest Quarter to the centerline of a road running north-south through the Southwest Quarter of said Section 18 and the Point of Terminus.

Centerline No. A-2-L:

Beginning at the Northeast Corner of said Section 25. From said Point of Beginning, thence south along the West Line of said Section 25 to the Southwest Corner of Section 30, Township 23 North, Range 6 East of the Third Principal Meridian, in said McLean County and the Point of Terminus.

Centerline No. A-2-M:

Beginning at the Northeast Corner of the Southeast Quarter of Section 24, Township 23 North, Range 4 East of the Third Principal Meridian, in said McLean County. From said Point of Beginning, thence south along the West Line of the Northwest Quarter of said Section 19 to the Southwest Corner thereof; thence east along the South Line of said Northwest Quarter to the Centerline of road running north-south through said Section 19 and the Point of Terminus.

Centerline No. A-2-N:

Beginning at the Southeast Corner of said Section 23. From said Point of Beginning, thence north along the East Line of said Section 23 to the Northeast Corner thereof; thence west along the North Line of said Section 23 and the North Lines of said Sections 22 and 21 to the Northwest Corner of said Section 21; thence north along the East Line of said Section 17 to the

Northeast Corner thereof; thence west along the North Line of said Section 17 and said Section 18 to the intersection of the Centerline of a road running south through the Northwest Quarter of said Section 18; thence south along said Centerline of said road running north-south through said Northwest Quarter, the Southwest Quarter of said Section 18, the Northwest and Southwest Quarters of said Section 19 and the Northwest Quarter of Section 30 in said Township 23 North, Range 5 East to the South Line of said Northwest Quarter and the Point of Terminus.

Centerline No. A-2-Q:

Beginning at a point on the South Line of the Southeast Quarter of said Section 20 at the Centerline of a north-south road. From said Point of Beginning, thence north along the Centerline of said north-south road to a point lying 337 feet south of the Northwest Corner of said Southeast Quarter and the Point of Terminus.

3 Foot Wide Connecting Strips (Cheneys Grove- Area 1)

A strip of land 3 feet wide lying 1.5 feet on each side of the following described Centerlines in Sections 1 through 12, inclusive, in Township 23 North, Range 6 East of the Third Principal Meridian, and Sections 31 through 35, inclusive in Township 24 North, Range 6 East of the Third Principal Meridian, all being in McLean County, Illinois, more particularly described as follows:

Centerline No. C-1-A:

Beginning at the Southwest Corner of the North Half of the Southwest Quarter of said Section 10. From said Point of Beginning, thence north along the West Line of said Section 10 to the Northwest Corner thereof; thence west along the North Line of Section 9 to the Northwest Corner of the Northeast Quarter of said Section 9; thence south along the West Line of said Northeast Quarter and the West Line of the Southeast Quarter of said Section 9 to the Southwest Corner of the North Half of the Southeast Quarter of said Section 9; thence west along the South Line of the North Half of the Southwest Quarter of said Section 9 and the South Line of the North Half of the South Half of said Section 8 to the Southwest Corner of the North Half of the Southwest Quarter of said Section 8; thence north along the West Lines of said Sections 8 and 5 to the Northwest Corner of said Section 5; thence east along the North Lines of said Sections 5, 4 and 3 to the Northeast Corner of said Section 3; thence south along the East Line of said Section 3 to the Southeast Corner thereof; thence east along the South Line of said Section 2 to a point lying 50 feet east of the Southwest Corner of the East Half of the Southeast Quarter of said Section 2 and the Point of Terminus.

Centerline No. C-1-B:

Beginning at the Northwest Corner of said Section 2. From said Point of Beginning, thence east along the North Line of the Northwest Quarter of said Section 2 to the Northeast Corner of said Northwest Quarter and the Point of Terminus.

Centerline No. C-1-C:

Beginning at a point on the East Line of the Southeast Quarter of said Section 7 lying 1,901 feet south of the Northeast Corner thereof. From said Point of Beginning, thence north along said East Line to the Northeast Corner of the Southeast Quarter of said Southeast Quarter and the Point of Terminus.

Centerline No. C-1-D:

Beginning at the Northwest Corner of said Section 3. From said Point of Beginning, thence south along the West Line of said Section 3 to a point lying 732 feet south of the Northwest Corner of the Southwest Quarter of said Section 3 and the Point of Terminus.

Centerline No. C-1-E:

Beginning at the Northeast Corner of the Northwest Quarter of said Section 4. From said Point of Beginning, thence south along the East Line of said Northwest Quarter to a point lying 604 feet north of the Southeast Corner of said Northwest Quarter and the Point of Terminus.

Centerline No. C-1-F:

Beginning at the Southwest Corner of said Section 6. From said Point of Beginning, thence east along the South Line of said Section 6 to the Southeast Corner thereof; thence east 2,000 feet along the South Line of Southwest Quarter of said Section 5 to the Point of Terminus.

Centerline No. C-1-G:

Beginning at the Northeast Corner of said Section 6. From said Point of Beginning, thence west along the North Line of said Section 6 to a point lying 1,416 feet east of the Northwest Corner thereof and the Point of Terminus.

Centerline No. C-1-H:

Beginning at the Southwest Corner of the North Half of the Southwest Quarter of said Section 9. From said Point of Beginning, thence north along the West Line of said Section 9 to the Northwest Corner of the South Half of the Northwest Quarter of said Section 9 and the Point of Terminus.

3 Foot Wide Connecting Strips (Cheneys Grove- Area 2)

A strip of land 3 feet wide lying 1.5 feet on each side of the following described Centerlines in Sections 29, 30, 31 and 32 in Township 23 North, Range 6 East of the Third Principal Meridian, and Sections 25 and 36 in Township 23 North, Range 5 East of the Third Principal Meridian, all being in McLean County, Illinois, more particularly described as follows:

Centerline No. C-2-A:

Beginning at a point on the West Line of the East Half of the Northwest Quarter of said Section 30 lying 1,320 feet south of the Northwest Corner thereof. From said Point of Beginning, thence south along said West Line to the Southwest Corner thereof; thence west along the South Line of the Northwest Quarter of said Section 30 to the Southwest Corner of said Northwest Quarter and the Point of Terminus.

Centerline No. C-2-B:

Beginning at the Southwest Corner of the Southwest Quarter of said Section 30. From said Point of Beginning, thence east along the South Lines of said Sections 30 and 29 to a point lying 2,338 feet east of the Southwest Corner of the Southeast Quarter of said Section 29 and the Point of Terminus.

Centerline No. C-2-C:

Beginning at a point on the South Line of the Southwest Quarter of said Section 29 at a north-south road running through said Southwest Quarter. From said Point of Beginning, thence north along the Centerline of said north-south road to a point lying 126 feet north of the North Line of said Southwest Quarter and the Point of Terminus.

Centerline No. C-2-D:

Beginning at the Northwest Corner of the Northwest Quarter of said Section 31. From said Point of Beginning, thence south 1,321 feet along the West Line of said Northwest Quarter to the Point of Terminus.

Centerline No. C-2-E:

Beginning at a point on the West Line of the Southwest Quarter of said Section 30 lying 1,313 feet north of the Southwest Corner thereof. From said Point of Beginning, thence south 88°-54'-44" east (bearings derived from Local Control Monumentation established in 1995 for McLean County mapping purposes by Aero-metric Engineers, Inc., Sheboygan, WI.) (bearings derived from Local Control Monumentation established in 1995 for McLean County mapping purposes by Aero-metric Engineers, Inc., Sheboygan, WI.) 260.78 feet to the Point of Terminus.

3 Foot Wide Connecting Strips (Dawson - Area 1)

A strip of land 3 feet wide lying 1.5 feet on each side of the following described Centerlines in Sections 1 through 14, inclusive, in Township 23 North, Range 4 East of the Third Principal Meridian, and Sections 31 through 36, inclusive, in Township 24 North, Range 4 East of the Third Principal Meridian, in McLean County, Illinois, more particularly described as follows:

Centerline No. D-1-B:

Beginning at the Northwest Corner of said Section 3. From said Point of Beginning, thence south along the West Line of said Section 3 to a point lying 1,295 feet north of the Southwest Corner of the Northwest Quarter of said Section 3 and the Point of Terminus.

Centerline No. D-1-C:

Beginning at the Northwest Corner of said Section 4. From said Point of Beginning, thence south along the West Line of said Section 4 to the Southwest Corner of said Section 4; thence south 1,435 feet along the West Line of the Northwest Quarter of said Section 9 to the Point of Terminus.

Centerline No. D-1-E:

Beginning at the Northeast Corner of said Section 10. From said Point of Beginning, thence south along the East Line of said Section 10 to a point lying 927 feet north of the Southeast Corner of said Northeast Quarter and the Point of Terminus.

Centerline No. D-1-F:

Beginning at the Southeast Corner of said Section 1. From said Point of Beginning, thence west along the South Lines of said Sections 1, 2 and 3 to the Southwest Corner of the Southeast Quarter of said Section 3 and the Point of Terminus.

Centerline No. D-1-G:

Beginning at the Southeast Corner of the Southwest Quarter of said Section 11. From said Point of Beginning, thence north along the East Line of said Southwest Quarter, the East Line of the Northwest Quarter of said Section 11 and the East Line of the Southwest Quarter of said Section 2 to a point lying 2,664 feet north of the Southeast Corner thereof and the Point of Terminus.

Centerline No. D-1-H:

Beginning at the Southeast Corner of said Section 12. From said Point of Beginning, thence west along the South Line of said Section 12 to the Southwest Corner thereof; thence west 85 feet along the South Line of said Section 11 to the Point of Terminus.

Centerline No. D-1-I:

Beginning at the Northeast Corner of the Southeast Quarter of said Section 13. From said Point of Beginning, thence west 2,292 feet along the North Line of said Southeast Quarter to the Point of Terminus.

Centerline No. D-1-J:

Beginning at the Northeast Corner of said Section 1. From said Point of Beginning, thence west along the North Lines of said Sections 1 through 6, inclusive to the Northwest Corner of said Section 6 and the Point of Terminus.

3 Foot Wide Connecting Strips (Dawson - Area 2)

A strip of land 3 feet wide lying 1.5 feet on each side of the following described Centerlines in Sections 20 through 33, inclusive and 36 in Township 23 North, Range 4 East of the Third Principal Meridian in McLean County, Illinois, more particularly described as follows:

Centerline No. D-2-A:

Beginning at the Northeast Corner of the Southeast Quarter of said Section 24. From said Point of Beginning, thence west along the North Line of said Southeast Quarter and the North Line of the Southwest Quarter of said Section 24 to the Northwest Corner of said Southwest Quarter; thence south along the West Line of said Southwest Quarter to the Southwest Corner thereof; thence west along the North Lines of said Sections 26, 27 and 28 to the Northwest Corner of said Section 28; thence south along the East Line of said Section 29 to the Southeast Corner thereof; thence west along the South Line of said Section 29 to the Southwest Corner thereof; thence south 862 feet along the West Line of said Section 32 to the Point of Terminus.

Centerline No. D-2-B:

Beginning at the Southeast Corner of the Southwest Quarter of said Section 29. From said Point of Beginning, thence north 770 feet along the West Line of said Southwest Quarter to the Point of Terminus.

Centerline No. D-2-C:

Beginning at a point on the South Line of the Southwest Quarter of said Section 22 at a north-south road running through said Southwest Quarter. From said Point of Beginning, thence north, west, north and east along the Centerline of said north-south road to a point lying 27 feet south and 1,366 feet west of the Northeast Corner of the Southeast Quarter of said Southwest Quarter and the Point of Terminus.

Centerline No. D-2-D:

Beginning at the Southeast Corner of the Southwest Quarter of said Section 23. From said Point of Beginning, thence north 1,298 feet along the East Line of said Southwest Quarter and the Point of Terminus.

Centerline No. D-2-E:

Beginning at a point lying 1.5 feet west of the Northwest Corner of the Southwest Quarter of Section 19, Township 23 North, Range 5 East of the Third Principal Meridian, McLean County, Illinois. From said Point of Beginning, thence north parallel with the East Line of the Southeast Quarter of said Section 25 to a point on a northwest-southeast road running through said Section 25; thence northwest along the Centerline of said northwest-southeast road to a point lying 686 feet west of the West Line of said Section 25 and the Point of Terminus.

Centerline No. D-2-F:

Beginning at the Northeast Corner of said Section 36. From said Point of Beginning, thence west along the North Line of said Section 36 to a point lying 279 feet east of the Northwest Corner of the Northeast Quarter of said Section 36 and the Point of Terminus.

October 7, 2005

**3 Foot-Wide Strip (connecting existing Enterprise Zone with Dawson Township
Transmission Line Strip)**

A strip of land 3 feet wide in Townships 23 North, Range 2 East and 23 North, Range 3 East, of the Third Principal Meridian, Townships 24 North, Range 2 East and 24 North, Range 3 East, of the Third Principal Meridian, all in McLean County, Illinois, and lying 1.5 feet on each side of the following described Centerline:

Beginning at the Northeast Corner of Section 1, in said Township 23 North, Range 3 East of the Third Principal Meridian. From said Point of Beginning, thence west along the North Lines of Sections 1 through 6, inclusive, in said Township 23 North, Range 3 East to the Northwest Corner of said Section 6; thence west along the North Lines of Sections 1 through 5, inclusive, in said Township 23 North, Range 2 East to the Centerline of Western Avenue in the Northeast Quarter of said Section 5; thence south along the Centerline of said Western Avenue to the North Line of Market Street Right-of-Way and the Point of Terminus.

Wind Turbine No. C-2-1-1

A strip of land 600 feet-wide being a part of the Northwest Quarter of Section 2, Township 23 North, Range 6 East of the Third Principal Meridian, McLean County, Illinois, and lying 300 feet on each side of the following described Centerline: Commencing at the Northwest Corner of said Northwest Quarter, thence east 1,490 feet along the North Line of said Northwest Quarter to the Point of Beginning of said Centerline. From said Point of Beginning, thence south $00^{\circ}-40'-48''$ west (bearings derived from Local Control Monumentation established in 1995 for McLean County mapping purposes by Aero-metric Engineers, Inc., Sheboygan, WI.) 890.77 feet to the Point of Terminus.

Wind Turbine Nos. C-2-1-2 and C-2-2-1

A strip of land 600 feet-wide being a part of the North Half of Section 2, Township 23 North, Range 6 East of the Third Principal Meridian, McLean County, Illinois, and lying 300 feet on each side of the following described Centerlines:

(C-2-2-1)

Centerline No. 1: Commencing at the Northeast Corner of said North Half, thence west 2,668 feet along the North Line of said North Half to the Point of Beginning of said Centerline No. 1. From said Point of Beginning, thence south $00^{\circ}-35'-52''$ west (bearings derived from Local Control Monumentation established in 1995 for McLean County mapping purposes by Aero-metric Engineers, Inc., Sheboygan, WI.) 1,331.07 feet; thence south $00^{\circ}-00'-20''$ east 578.47 feet; thence south $86^{\circ}-24'-51''$ east 557.15 feet to the Point of Terminus.

(C-2-1-2)

Centerline No. 2: Commencing at the Northeast Corner of said North Half, thence west 2,668 feet along the North Line of said North Half; thence south $00^{\circ}-35'-52''$ west (bearings derived from Local Control Monumentation established in 1995 for McLean County mapping purposes by Aero-metric Engineers, Inc., Sheboygan, WI.) 1,331.07 feet to the Point of Beginning of said Centerline No. 2. From said Point of Beginning, thence north $89^{\circ}-53'-56''$ west 905.51 feet to the Point of Terminus, except any portion of the 600 foot-wide strip described along said Centerline No. 1.

Wind Turbine No. C-2-3-1

A strip of land 600 feet-wide being a part of the Southwest Quarter of Section 2, Township 23 North, Range 6 East of the Third Principal Meridian, McLean County, Illinois, and lying 300 feet on each side of the following described Centerline: Commencing at the Southwest Corner of said Southwest Quarter, thence east 1,979 feet along the South Line of said Southwest Quarter to the Point of Beginning of said Centerline. From said Point of Beginning, thence north $01^{\circ}-00'-28''$ west (bearings derived from Local Control Monumentation established in 1995 for McLean County mapping purposes by Aero-metric Engineers, Inc., Sheboygan, WI.) 1,856.76 feet to the Point of Terminus.

Wind Turbine No. C-2-4-1

All that portion of a strip of land 600 feet-wide lying within the East Half of the Southeast Quarter of Section 2, Township 23 North, Range 6 East of the Third Principal Meridian, McLean County, Illinois, and lying 300 feet on each side of the following described Centerline: Commencing at the Northeast Corner of said Southeast Quarter, thence south 777 feet along the East Line of said Southeast Quarter to the Point of Beginning of said Centerline. From said Point of Beginning, thence south 89°-53'-48" west (bearings derived from Local Control Monumentation established in 1995 for McLean County mapping purposes by Aero-metric Engineers, Inc., Sheboygan, WI.) 1,344 feet, more or less, to the West Line of said East Half and the Point of Terminus. Also, the West 50 Feet of the East Half of said Southeast Quarter lying south of said strip.

Wind Turbine Nos. C-3-1-1 & 2 and C-3-2-1 & 2

A strip of land 600 feet-wide being a part of the North Half of Section 3, Township 23 North, Range 6 East of the Third Principal Meridian, McLean County, Illinois, and lying 300 feet on each side of the following described Centerline: Commencing at the Southwest Corner of said North Half, thence north 1,926 feet along the West Line of said North Half to the Point of Beginning of said Centerline. From said Point of Beginning, thence north 88°-16'-38" east (bearings derived from Local Control Monumentation established in 1995 for McLean County mapping purposes by Aero-metric Engineers, Inc., Sheboygan, WI.) 491.14 feet; thence south 73°-52'-55" east 1,077.59 feet; thence south 82°-13'-08" east 1,171.84 feet; thence south 69°-03'-50" east 1,436.63 feet to the Point of Terminus.

Wind Turbine Nos. C-3-3-1 & 2

A strip of land 600 feet-wide being a part of the Southwest Quarter of Section 3, Township 23 North, Range 6 East of the Third Principal Meridian, McLean County, Illinois, and lying 300 feet on each side of the following described Centerline: Commencing at the Northwest Corner of said Southwest Quarter, thence south 732 feet along the West Line of said Southwest Quarter to the Point of Beginning of said Centerline. From said Point of Beginning, thence south 89°-52'-55" east (bearings derived from Local Control Monumentation established in 1995 for McLean County mapping purposes by Aero-metric Engineers, Inc., Sheboygan, WI.) 677.02 feet; thence south 72°-30'-01" east 1,451.25 feet to the Point of Terminus, except therefrom, any portion lying within the South Half of said Southwest Quarter.

Wind Turbine Nos. C-3-4-1 & 2

A strip of land 600 feet-wide being a part of the Southeast Quarter of Section 3, Township 23 North, Range 6 East of the Third Principal Meridian, McLean County, Illinois, and lying 300 feet on each side of the following described Centerline: Commencing at the Southeast Corner of said Southeast Quarter, thence north 1,312 feet along the East Line of said Southeast Quarter to the Point of Beginning of said Centerline. From said Point of Beginning, thence north

89°-04'-33" west (bearings derived from Local Control Monumentation established in 1995 for McLean County mapping purposes by Aero-metric Engineers, Inc., Sheboygan, WI.) 1,405.22 feet; thence north 00°-07'-10" east 706.49 feet to the Point of Terminus.

Wind Turbine Nos. C-4-1-1 & 2

A strip of land 600 feet-wide being a part of the Northwest Quarter of Section 4, Township 23 North, Range 6 East of the Third Principal Meridian, McLean County, Illinois, and lying 300 feet on each side of the following described Centerline: Commencing at the Southeast Corner of said Northwest Quarter, thence north 604 feet along the East Line of said Northwest Quarter to the Point of Beginning of said Centerline. From said Point of Beginning, thence north 89°-52'-25" west (bearings derived from Local Control Monumentation established in 1995 for McLean County mapping purposes by Aero-metric Engineers, Inc., Sheboygan, WI.) 950.59 feet; thence north 65°-43'-33" west 1,331.96 feet to the Point of Terminus, except therefrom any portion lying within the Northwest Quarter of said Northwest Quarter.

Wind Turbine No. C-5-1-1

All that portion of a 600 feet-wide strip of land lying within the East Half of the Northwest Quarter of Section 5, Township 23 North, Range 6 East of the Third Principal Meridian, McLean County, Illinois, and lying 300 feet on each side of the following described Centerline: Commencing at the Northwest Corner of said East Half, thence east 62 feet along the North Line of said East Half to the Point of Beginning of said Centerline. From said Point of Beginning, thence south 00°-40'-43" west (bearings derived from Local Control Monumentation established in 1995 for McLean County mapping purposes by Aero-metric Engineers, Inc., Sheboygan, WI.) 1,742.40 feet; thence south 89°-51'-37" east 1,087.54 feet to the Point of Terminus.

Wind Turbine No. C-5-3-1

A strip of land 600 feet-wide being a part of the Southwest Quarter of Section 5, Township 23 North, Range 6 East of the Third Principal Meridian, McLean County, Illinois, and lying 300 feet on each side of the following described Centerline: Commencing at the Southwest Corner of said Southwest Quarter, thence north 2,078 feet along the West Line of said Southwest Quarter to the Point of Beginning of said Centerline. From said Point of Beginning, thence north 89°-58'-45" east (bearings derived from Local Control Monumentation established in 1995 for McLean County mapping purposes by Aero-metric Engineers, Inc., Sheboygan, WI.) 710.19 feet; thence north 03°-22'-49" east 347.05 feet to the Point of Terminus.

Wind Turbine Nos. C-5-3-2 & 3A

A strip of land 600 feet-wide being a part of the Southwest Quarter of Section 5, Township 23 North, Range 6 East of the Third Principal Meridian, McLean

County, Illinois, and lying 300 feet on each side of the following described Centerlines:

(C-5-3-2)

Centerline No. 1: Commencing at the Southwest Corner of said Southwest Quarter, thence east 2,000 feet along the South Line of said Southwest Quarter to the Point of Beginning of said Centerline No. 1. From said Point of Beginning, thence north $00^{\circ}-08'-21''$ east (bearings derived from Local Control Monumentation established in 1995 for McLean County mapping purposes by Aero-metric Engineers, Inc., Sheboygan, WI.) 1,549.49 feet; thence north $89^{\circ}-38'-42''$ west 693.97 feet to the Point of Terminus.

(C-5-3-3A)

Centerline No. 2: Commencing at the Southwest Corner of said Southwest Quarter, thence east 2,000 feet along the South Line of said Southwest Quarter; thence north $00^{\circ}-08'-21''$ east (bearings derived from Local Control Monumentation established in 1995 for McLean County mapping purposes by Aero-metric Engineers, Inc., Sheboygan, WI.) 483.92 feet to the Point of Beginning of said Centerline No. 2. From said Point of Beginning, thence north $89^{\circ}-51'-39''$ west 482.91 feet to the Point of Terminus, except any portion of the 600 foot-wide strip described along said Centerline No. 1.

Wind Turbine Nos. C-6-1-1 & 2 and C-6-3-2

A strip of land 600 feet-wide being a part of the Northwest Quarter and part of the Southwest Quarter of Section 6, Township 23 North, Range 6 East of the Third Principal Meridian, McLean County, Illinois, and lying 300 feet on each side of the following described Centerlines:

(C-6-1-2 and C-6-3-2)

Centerline No. 1: Commencing at the Northwest Corner of said Northwest Quarter, thence east 1,416 feet along the North Line of said Northwest Quarter to the Point of Beginning of said Centerline No. 1. From said Point of Beginning, thence south $00^{\circ}-15'-47''$ west (bearings derived from Local Control Monumentation established in 1995 for McLean County mapping purposes by Aero-metric Engineers, Inc., Sheboygan, WI.) 2,745.83 feet; thence south $89^{\circ}-32'-05''$ east 1,401.55 feet, more or less, to the East Line of said Southwest Quarter and the Point of Terminus.

(C-6-1-1)

Centerline No. 2: Commencing at the Northwest Corner of said Northwest Quarter, thence east 1,416 feet along the North Line of said Northwest Quarter; thence south $00^{\circ}-15'-47''$ west (bearings derived from Local Control Monumentation established in 1995 for McLean County mapping purposes by Aero-metric Engineers, Inc., Sheboygan, WI.) 1,392.56 feet to the Point of Beginning of said Centerline No. 2. From said Point of Beginning, thence north $89^{\circ}-50'-44''$ west 1,195.64 feet to the Point of Terminus, except any portion of the 600 foot-wide strip described along said Centerline No. 1.

Wind Turbine Nos. C-6-4-2

A strip of land 600 feet-wide being a part of Section 6 Township 23 North, Range 6 East of the Third Principal Meridian, McLean County, Illinois, and lying 300 feet on each side of the following described Centerline: Beginning at the Northeast Corner of the Southeast Quarter of said Section 6. From said Point of Beginning, thence north 89°-51'-15" west (bearings derived from Local Control Monumentation established in 1995 for McLean County mapping purposes by Aero-metric Engineers, Inc., Sheboygan, WI.) 666.40 feet; thence south 00°-08'-48" west 432.91 feet to the Point of Terminus.

Excepting therefrom any portion of the above described strips lying within the Northeast Quarter of said Section 6.

Wind Turbine Nos. C-7-1-1 & 2 and C-7-2-1

A strip of land 600 feet-wide being a part of the North Half of Section 7, Township 23 North, Range 6 East of the Third Principal Meridian, McLean County, Illinois, and lying 300 feet on each side of the following described Centerlines:

(C-7-1-1 & 2)

Centerline No. 1: Commencing at the Northeast Corner of the Northwest Quarter of said Section 7, thence west 12 feet along the North Line of said Northwest Quarter to the Point of Beginning of said Centerline No. 1. From said Point of Beginning, thence south 01°-34'-56" west (bearings derived from Local Control Monumentation established in 1995 for McLean County mapping purposes by Aero-metric Engineers, Inc., Sheboygan, WI.) 904.00 feet; thence north 89°-50'-58" west 461.33 feet; thence north 66°-16'-04" west 1,335.71 feet to the Point of Terminus.

(C-7-2-1)

Centerline No. 2: Commencing at the Northeast Corner of the Northwest Quarter of said Section 7, thence west 12 feet along the North Line of said Northwest Quarter; thence south 01°-34'-56" west (bearings derived from Local Control Monumentation established in 1995 for McLean County mapping purposes by Aero-metric Engineers, Inc., Sheboygan, WI.) 904 feet; thence north 89°-50'-58" west 461.33 feet to the Point of Beginning of said Centerline No. 2. From said Point of Beginning, thence south 60°-40'-22" east 1,711.06 feet to the Point of Terminus, except any portion of the 600 foot-wide strip described along said Centerline No. 1.

Wind Turbine No. C-7-2-2

A strip of land 600 feet-wide being in the Northeast Quarter of Section 7, Township 23 North, Range 6 East of the Third Principal Meridian, McLean County, Illinois, and lying 300 feet on each side of the following described Centerline: Commencing at the Northeast Corner of the Southeast Quarter of said Northeast Quarter, thence south 599 feet along the East Line of said Southeast Quarter to the Point of Beginning of said Centerline. From said Point of Beginning, thence north 89°-08'-16" west (bearings derived from Local Control Monumentation established in 1995 for McLean County mapping purposes by

Aero-metric Engineers, Inc., Sheboygan, WI.) 940.25 feet to the Point of Terminus.

Wind Turbine Nos. C-7-4-1 & 2 and C-7-3-1 & 2

A strip of land 600 feet-wide being a part of the South Half of Section 7, Township 23 North, Range 6 East of the Third Principal Meridian, McLean County, Illinois, and lying 300 feet on each side of the following described Centerlines:

(C-7-4-1 and C-7-3-1 & 2)

Centerline No. 1: Commencing at the Northeast Corner of the Southeast Quarter of said Section 7, thence south 1,901 feet along the East Line of said Southeast Quarter to the Point of Beginning of said Centerline No. 1. From said Point of Beginning, thence south 89°-41'-35" west (bearings derived from Local Control Monumentation established in 1995 for McLean County mapping purposes by Aero-metric Engineers, Inc., Sheboygan, WI.) 2,221.05 feet; thence north 00°-26'-00" east 445.62 feet; thence north 73°-33'-59" west 1,087.32 feet; thence north 49°-53'-22" west 1,395.48 feet to the Point of Terminus.

(C-7-4-2)

Centerline No. 2: Commencing at the Northeast Corner of the Southeast Quarter of said Section 7, thence south 1,901 feet along the East Line of said Southeast Quarter, thence south 89°-41'-35" west (bearings derived from Local Control Monumentation established in 1995 for McLean County mapping purposes by Aero-metric Engineers, Inc., Sheboygan, WI.) 1,170.86 feet to the Point of Beginning of said Centerline No. 2. From said Point of Beginning; thence north 01°-28'-26" west 448.10 feet to the Point of Terminus, except any portion of the 600 foot-wide strip described along said Centerline No. 1.

Except therefrom, any portion of said strips lying within the Northwest Quarter of said Southeast Quarter.

Wind Turbine No. C-8-2-1A

All that portion of a 600 foot-wide strip of land lying within the South Half of the Northeast Quarter of Section 8, Township 23 North, Range 6 East of the Third Principal Meridian, McLean County, Illinois, and lying 300 feet on each side of the following described Centerline: Commencing at the Northeast Corner of the South Half of said Northeast Quarter, thence south 13 feet along the East Line of the South Half of said Northeast Quarter to the Point of Beginning of said Centerline. From said Point of Beginning, thence south 89°-17'-42" west (bearings derived from Local Control Monumentation established in 1995 for McLean County mapping purposes by Aero-metric Engineers, Inc., Sheboygan, WI.) 1,630.45 feet; thence south 06°-20'-54" east 469.34 feet to the Point of Terminus.

Wind Turbine No. C-8-2-2A

A strip of land 600 feet-wide being in the Northeast Quarter of Section 8, Township 23 North, Range 6 East of the Third Principal Meridian, McLean County, Illinois, and lying 300 feet on each side of the following described Centerline: Commencing at the Southeast Corner of said Northeast Quarter, thence north 393 feet along the East Line of said Northeast Quarter to the Point of Beginning of said Centerline. From said Point of Beginning, thence north 89°-31'-27" west (bearings derived from Local Control Monumentation established in 1995 for McLean County mapping purposes by Aero-metric Engineers, Inc., Sheboygan, WI.) 1,032.92 feet to the Point of Terminus.

Wind Turbine No. C-8-3-1A

All that portion of a strip of land 600 feet-wide lying within the Northeast Quarter of the Southwest Quarter of Section 8 and the Southeast Quarter of the Northwest Quarter of said Section 8 in Township 23 North, Range 6 East of the Third Principal Meridian, McLean County, Illinois, and lying 300 feet on each side of the following described Centerline: Commencing at the Southwest Corner of the Northeast Quarter of the Southwest Quarter of said Section 8, thence east 46 feet along the South Line of the Northeast Quarter of said Southwest Quarter to the Point of Beginning. From said Point of Beginning, thence north 00°-57'-21" east (bearings derived from Local Control Monumentation established in 1995 for McLean County mapping purposes by Aero-metric Engineers, Inc., Sheboygan, WI.) 1,330.95 feet; thence north 86°-57'-08" east 401.29 feet to the Point of Terminus.

Wind Turbine No. C-8-3-2A

A strip of land 600 feet-wide being in the Northeast Quarter of the Southwest Quarter of Section 8 and in the Northwest Quarter of the Southeast Quarter of said Section 8, Township 23 North, Range 6 East of the Third Principal Meridian, McLean County, Illinois, and lying 300 feet on each side of the following described Centerline: Commencing at the Southeast Corner of the Northeast Quarter of said Southwest Quarter, thence west 158 feet along the South Line of the Northeast Quarter of said Southwest Quarter to the Point of Beginning of said Centerline. From said Point of Beginning, thence north 00°-04'-02" east (bearings derived from Local Control Monumentation established in 1995 for McLean County mapping purposes by Aero-metric Engineers, Inc., Sheboygan, WI.) 848.53 feet to the Point of Terminus.

Wind Turbine No. C-9-2-1

A strip of land 600 feet-wide being in the Northeast Quarter of Section 9, Township 23 North, Range 6 East of the Third Principal Meridian, McLean County, Illinois, and lying 300 feet on each side of the following described Centerline: Commencing at the Northwest Corner of said Northeast Quarter, thence east 1,846 feet along the North Line of said Northeast Quarter to the Point of Beginning of said Centerline. From said Point of Beginning, thence south

00°-06'-07" east (bearings derived from Local Control Monumentation established in 1995 for McLean County mapping purposes by Aero-metric Engineers, Inc., Sheboygan, WI.) 817.98 feet to the Point of Terminus.

Wind Turbine No. C-9-3-1A

A strip of land 600 feet-wide being in the Southwest Quarter of Section 9, Township 23 North, Range 6 East of the Third Principal Meridian, McLean County, Illinois, and lying 300 feet on each side of the following described Centerline: Commencing at the Northwest Corner of said Southwest Quarter, thence south 311 feet along the West Line of said Southwest Quarter to the Point of Beginning of said Centerline. From said Point of Beginning, thence south 89°-19'-09" east (bearings derived from Local Control Monumentation established in 1995 for McLean County mapping purposes by Aero-metric Engineers, Inc., Sheboygan, WI.) 655.71 feet to the Point of Terminus.

Wind Turbine Nos. C-9-3-2A

A strip of land 600 feet-wide lying in the Southwest Quarter of Section 9, Township 23 North, Range 6 East of the Third Principal Meridian, McLean County, Illinois, and lying 300 feet on each side of the following described Centerline: Commencing at the Southwest Corner of the North Half of said Southwest Quarter, thence east 1,376 feet along the South Line of the North Half of said Southwest Quarter to the Point of Beginning of said Centerline. From said Point of Beginning, thence north 01°-09'-13" east (bearings derived from Local Control Monumentation established in 1995 for McLean County mapping purposes by Aero-metric Engineers, Inc., Sheboygan, WI.) 738.74 feet to the Point of Terminus.

Wind Turbine No. C-9-4-1

A strip of land 600 feet-wide being in the Northeast Quarter and the Southeast Quarter of Section 9, Township 23 North, Range 6 East of the Third Principal Meridian, McLean County, Illinois, and lying 300 feet on each side of the following described Centerline: Beginning at the Northeast Corner of said Southeast Quarter. From said Point of Beginning, thence west 839.79 feet along the North Line of said Southeast Quarter; thence south 00°-39'-30" west (bearings derived from Local Control Monumentation established in 1995 for McLean County mapping purposes by Aero-metric Engineers, Inc., Sheboygan, WI.) 605.15 feet to the Point of Terminus.

Wind Turbine Nos. C-10-1, 2 & 3 and C-10-2-1

A strip of land 600 feet-wide being a part of the North Half of Section 10, Township 23 North, Range 6 East of the Third Principal Meridian, McLean County, Illinois, lying 300 feet on each side of the following described Centerline: Commencing at the Southwest Corner of said North Half, thence north 1,969 feet along the West Line of said North Half to the Point of Beginning of said Centerline. From said Point of Beginning, thence north 89°-38'-06" east (bearings derived from Local Control Monumentation established in 1995 for McLean

County mapping purposes by Aero-metric Engineers, Inc., Sheboygan, WI.) 507.21 feet; thence south 74°-16'-09" east 1,001.99 feet; thence south 61°-00'-49" east 1,003.76 feet; thence south 79°-15'-32" east 1,401.93 feet to the Point of Terminus.

Wind Turbine Nos. C-10-3-1 & 2

A strip of land 600 feet-wide being a part of the Southwest Quarter of Section 10, Township 23 North, Range 6 East of the Third Principal Meridian, McLean County, Illinois, and lying 300 feet on each side of the following described Centerlines:

(C-10-3-1)

Centerline No. 1: Commencing at the Northwest Corner of said Southwest Quarter, thence south 1,279 feet along the West Line of said Southwest Quarter to the Point of Beginning of said Centerline No. 1. From said Point of Beginning, thence north 89°-44'-16" east (bearings derived from Local Control Monumentation established in 1995 for McLean County mapping purposes by Aero-metric Engineers, Inc., Sheboygan, WI.) 1,862.29 feet; thence north 00°-56'-29" west 753.47 feet to the Point of Terminus.

(C-10-3-2)

Centerline No. 2: Commencing at the Northwest Corner of said Southwest Quarter, thence south 1,279 feet along the West Line of said Southwest Quarter; thence north 89°-44'-15" east (bearings derived from Local Control Monumentation established in 1995 for McLean County mapping purposes by Aero-metric Engineers, Inc., Sheboygan, WI.) 716.33 feet to the Point of Beginning of said Centerline No. 2. From said Point of Beginning, thence north 00°-11'-30" west 839.15 feet to the Point of Terminus, except any portion of the 600 foot-wide strip described along said Centerline No. 1.

Wind Turbine No. C-11-1-1

A strip of land 600 feet-wide being in the Northwest Quarter of Section 11, Township 23 North, Range 6 East of the Third Principal Meridian, McLean County, Illinois, and lying 300 feet on each side of the following described Centerline: Commencing at the Northwest Corner of said Northwest Quarter, thence east 1,693 feet along the North Line of said Northwest Quarter to the Point of Beginning of said Centerline. From said Point of Beginning, thence south 00°-49'-51" east (bearings derived from Local Control Monumentation established in 1995 for McLean County mapping purposes by Aero-metric Engineers, Inc., Sheboygan, WI.) 1,198.97 feet to the Point of Terminus.

Wind Turbine Nos. C-29-1-1 and C-29-2-1

A strip of land 600 feet-wide being a part of Section 29, Township 23 North, Range 6 East of the Third Principal Meridian, McLean County, Illinois, and lying 300 feet on each side of the following described Centerlines:

(C-29-1-1)

Centerline No. 1: Beginning at a point on the Centerline of a north-south road in the West Half of said Section 29 lying 126 feet north of the South Line of the Northwest Quarter of said Section 29. From said Point of Beginning, thence south 89°-48'-52" east (bearings derived from Local Control Monumentation established in 1995 for McLean County mapping purposes by Aero-metric Engineers, Inc., Sheboygan, WI.) 2,050.34 feet; thence north 00°-32'-56" east 1,184.75 feet to the Point of Terminus.

(C-29-2-1)

Centerline No. 2: Commencing at a point on the Centerline of a north-south road in the West Half of said Section 29 lying 126 feet north of the South Line of the Northwest Quarter of said Section 29, thence south 89°-48'-52" east (bearings derived from Local Control Monumentation established in 1995 for McLean County mapping purposes by Aero-metric Engineers, Inc., Sheboygan, WI.) 2,050.34 feet; thence north 00°-32'-56" east 21.12 feet to the Point of Beginning of said Centerline No. 2. From said Point of Beginning, thence south 89°-27'-04" east 871.23 feet to the Point of Terminus, except any portion of the 600 foot-wide strip described along said Centerline No. 1.

Wind Turbine No. C-29-3-1

A strip of land 600 feet-wide being in the Southwest Quarter of Section 29, Township 23 North, Range 6 East of the Third Principal Meridian, McLean County, Illinois, and lying 300 feet on each side of the following described Centerline: Beginning at a point in the center of a north-south road running through said Southwest Quarter lying 1,268 feet north of the South Line of said Southwest Quarter. From said Point of Beginning, thence north 89°-32'-45" east (bearings derived from Local Control Monumentation established in 1995 for McLean County mapping purposes by Aero-metric Engineers, Inc., Sheboygan, WI.) 731.00 feet; thence north 00°-34'-02" west 611.71 feet to the Point of Terminus.

Wind Turbine No. C-29-3-2

A strip of land 600 feet-wide being in the South Half of Section 29, Township 23 North, Range 6 East of the Third Principal Meridian, McLean County, Illinois, and lying 300 feet on each side of the following described Centerline: Commencing at the Southwest Corner of the Southeast Quarter of said Section 29, thence east 243 feet along the South Line of said Southeast Quarter to the Point of Beginning of said Centerline. From said Point of Beginning, thence north 00°-21'-13" west (bearings derived from Local Control Monumentation established in 1995 for McLean County mapping purposes by Aero-metric Engineers, Inc., Sheboygan, WI.) 909.81 feet; thence north 89°-51'-45" west 543.74 feet to the Point of Terminus.

Wind Turbine No. C-29-4-1 & 2

A strip of land 600 feet-wide being in the Southeast Quarter of Section 29, Township 23 North, Range 6 East of the Third Principal Meridian, McLean County, Illinois, and lying 300 feet on each side of the following described

Centerline: Commencing at the Southwest Corner of said Southeast Quarter, thence east 2,338 feet along the South Line of said Southeast Quarter to the Point of Beginning of said Centerline. From said Point of Beginning, thence north 00°-20'-35" east (bearings derived from Local Control Monumentation established in 1995 for McLean County mapping purposes by Aero-metric Engineers, Inc., Sheboygan, WI.) 1,485.94 feet; thence north 52°-58'-35" west 1,341.79 feet to the Point of Terminus.

Wind Turbine Nos. C-30-1-1 and C-30-2-1 & 2

A strip of land 600 feet-wide being a part of Section 30, Township 23 North, Range 6 East of the Third Principal Meridian, McLean County, Illinois, and lying 300 feet on each side of the following described Centerlines:

(C-30-1-1 and C-30-2-2)

Centerline No. 1: Beginning at a point on the West Line of the East Half of the Northwest Quarter of said Section 30 lying 1,320 feet south of the Northwest Corner thereof. From said Point of Beginning, thence south 65°-07'-24" east (bearings derived from Local Control Monumentation established in 1995 for McLean County mapping purposes by Aero-metric Engineers, Inc., Sheboygan, WI.) 628.02 feet; thence south 56°-38'-47" east 913.61 feet; thence south 00°-54'-45" west 578.52 feet; thence north 88°-18'-52" east 1,276.87 feet to the Point of Terminus, except therefrom any portion lying within the West Half of the Northwest Quarter of said Section 7.

(C-30-2-1)

Centerline No. 2: Commencing at a point on the West Line of the East Half of the Northwest Quarter of said Section 30 lying 1,320 feet south of the Northwest Corner thereof, thence south 65°-07'-25" east (bearings derived from Local Control Monumentation established in 1995 for McLean County mapping purposes by Aero-metric Engineers, Inc., Sheboygan, WI.) 628.02 feet; thence south 56°-38'-47" east 913.61 feet to the Point of Beginning of said Centerline No. 2. From said Point of Beginning, thence south 85°-13'-09" east 493.64 feet to the Point of Terminus, except any portion of the 600 foot-wide strip described along said Centerline No. 1.

Wind Turbine No. C-30-3-2

A strip of land 600 feet-wide being in the Southwest Quarter of Section 30, Township 23 North, Range 6 East of the Third Principal Meridian, McLean County, Illinois, and lying 300 feet on each side of the following described Centerline: Commencing at the Southwest Corner of said Southwest Quarter, thence west 2,311 feet along the South Line of said Southwest Quarter to the Point of Beginning of said Centerline. From said Point of Beginning, thence north 00°-19'-30" east (bearings derived from Local Control Monumentation

established in 1995 for McLean County mapping purposes by Aero-metric Engineers, Inc., Sheboygan, WI.) 1,109.40 feet to the Point of Terminus.

Wind Turbine No. C-31-1-1

All that portion of a strip of land 600 feet-wide lying in the Northwest Quarter of the Northwest Quarter of Section 31, Township 23 North, Range 6 East of the Third Principal Meridian, McLean County, Illinois, and lying 300 feet on each side of the following described Centerline: Commencing at the Northwest Corner of said Northwest Quarter, thence south 1,321 feet along the West Line of said Northwest Quarter to the Point of Beginning of said Centerline. From said Point of Beginning, thence north 89°-57'-41" east (bearings derived from Local Control Monumentation established in 1995 for McLean County mapping purposes by Aero-metric Engineers, Inc., Sheboygan, WI.) 981.87 feet; thence north 00°-02'-19" west 434.04 feet to the Point of Terminus.

Wind Turbine No. D-1-2-1

A strip of land 600 feet-wide being a part of the Northeast Quarter of Section 1, Township 23 North, Range 4 East of the Third Principal Meridian, McLean County, Illinois, and lying 300 feet on each side of the following described Centerline: Commencing at the Northeast Corner of said Northeast Quarter, thence south 2,243 feet along the East Line of said Northeast Quarter to the Point of Beginning of said Centerline. From said Point of Beginning, thence south 89°-29'-48" west (bearings derived from Local Control Monumentation established in 1995 for McLean County mapping purposes by Aero-metric Engineers, Inc., Sheboygan, WI.) 935.99 feet to the Point of Terminus.

Wind Turbine Nos. D-1-1-1 & 2 and D-1-4-1 and 2

All that portion of a strip of land 600 feet-wide lying within parcels of land known as P.I.N. (Parcel Identification Number) 23-01-100-003, 23-01-200-002 and 23-01-400-004, all being in Section 1 Township 23 North, Range 4 East of the Third Principal Meridian, McLean County, Illinois, and lying 300 feet on each side of the following described Centerlines:

(D-1-1-1)

Centerline No. 1 being a part of said Section 1. Commencing at the Southeast Corner of the of said Section 1, thence north 1,382 feet along the East Line of the Southeast Quarter of said Section 1 to the Point of Beginning of said Centerline No. 1. From said Point of Beginning, thence north 89°-46'-05" west (bearings derived from Local Control Monumentation established in 1995 for McLean County mapping purposes by Aero-metric Engineers, Inc., Sheboygan, WI.) 1,276.63 feet; thence north 89°-35'-40" west 1,352.70 feet; thence north 00°-08'-00" east 2,589.39 feet; thence north 89°-31'-31" west 1,221.30 feet; thence south 00°-40'-53" 507.53 feet west to the Point of Terminus.

(D-1-1-2)

Centerline No 2 being a part of said Section 1. Commencing at the Southeast Corner of the of said Section 1, thence north 1,382 feet along the East Line of the Southeast Quarter of said Section 1; thence north 89°-46'-05" west (bearings derived from Local Control Monumentation established in 1995 for McLean County mapping purposes by Aero-metric Engineers, Inc., Sheboygan, WI.) 1,276.63 feet; thence north 89°-35'-40" west 1,352.70 feet; thence north 00°-08'-00" east 2,149.40 feet to the Point of Beginning of said Centerline No. 2. From said Point of Beginning, thence north 88°-40'-05" west 456.45 feet to the Point of Terminus, except any portion of the 600 foot-wide strip described along said Centerline No. 1.

(D-1-4-1)

Centerline No. 3 being a part of said Section 1. Commencing at the Southeast Corner of the of said Section 1, thence north 1,382 feet along the East Line of the Southeast Quarter of said Section 1; thence north 89°-46'-05" west (bearings derived from Local Control Monumentation established in 1995 for McLean County mapping purposes by Aero-metric Engineers, Inc., Sheboygan, WI.) 1,276.63 feet; thence north 89°-35'-40" west 1,352.70 feet; thence north 00°-08'-

00" east 987.94 feet to the Point of Beginning of said Centerline No. 3. From said Point of Beginning, thence south 89°-36'-58" east 424.03 feet to the Point of Terminus, except any portion of the 600 foot-wide strip described along said Centerline No. 1.

(D-1-4-2)

Centerline No. 4 being a part of said Section 1. Commencing at the Southeast Corner of the of said Section 1, thence north 1,382 feet along the East Line of the Southeast Quarter of said Section 1; thence north 89°-46'-05" west (bearings derived from Local Control Monumentation established in 1995 for McLean County mapping purposes by Aero-metric Engineers, Inc., Sheboygan, WI.) 1,276.63 feet to the Point of Beginning of said Centerline No. 4. From said Point of Beginning, thence north 02°-02'-44" west 650.91 feet to the Point of Terminus, except any portion of the 600 foot-wide strip described along said Centerline No. 1.

Wind Turbine Nos. D-2-2-1 and D-2-4-2

A strip of land 600 feet-wide being a part of the Northeast Quarter and the Southeast Quarter of Section 2, Township 23 North, Range 4 East of the Third Principal Meridian, McLean County, Illinois, and lying 300 feet on each side of the following described Centerlines:

(D-2-4-2)

Centerline No. 1: Commencing at the Southwest Corner of said Southeast Quarter, thence north 2664 feet along the West Line of said Southeast Quarter to the Point of Beginning of said Centerline No. 1. From said Point of Beginning, thence south 89°-32'-36" east (bearings derived from Local Control Monumentation established in 1995 for McLean County mapping purposes by Aero-metric Engineers, Inc., Sheboygan, WI.) 1,737.93 feet to the Point of Terminus.

(D-2-2-1)

Centerline No. 2: Commencing at the Southwest Corner of said Southeast Quarter, thence north 2664 feet along the West Line of said Southeast Quarter, thence south 89°-32'-36" east (bearings derived from Local Control Monumentation established in 1995 for McLean County mapping purposes by Aero-metric Engineers, Inc., Sheboygan, WI.) 518.24 feet to the Point of Beginning of said Centerline No. 2. From said Point of Beginning, thence north 01°-10'-11" west 711.07 feet to the Point of Terminus, except any portion of the 600 foot-wide strip described along said Centerline No. 1.

Wind Turbine No. D-2-4-1

A strip of land 600 feet-wide being a part of the Southeast Quarter of Section 2, Township 23 North, Range 4 East of the Third Principal Meridian, McLean County, Illinois, and lying 300 feet on each side of the following described Centerline: Commencing at the Southwest Corner of said Southeast Quarter,

thence north 494 feet along the West Line of said Southeast Quarter to the Point of Beginning of said Centerline. From said Point of Beginning, thence south 89°-45'-06" east (bearings derived from Local Control Monumentation established in 1995 for McLean County mapping purposes by Aero-metric Engineers, Inc., Sheboygan, WI.) 813.48 feet to the Point of Terminus.

Wind Turbine No. D-3-4-1 & 2

A strip of land 600 feet-wide being a part of the Southeast Quarter of Section 3, Township 23 North, Range 4 East of the Third Principal Meridian, McLean County, Illinois, and lying 300 feet on each side of the following described Centerline: Commencing at the Southeast Corner of said Southeast Quarter, thence west 1,352 feet along the South Line of said Southeast Quarter to the Point of Beginning of said Centerline. From said Point of Beginning, thence north 00°-09'-17" east (bearings derived from Local Control Monumentation established in 1995 for McLean County mapping purposes by Aero-metric Engineers, Inc., Sheboygan, WI.) 1,523.29 feet; thence north 89°-59'-16" west 1,212.69 feet to the Point of Terminus.

Wind Turbine No. D-3-4-3

A strip of land 600 feet-wide being in a part of the Southeast Quarter of Section 3, Township 23 North, Range 4 East of the Third Principal Meridian, McLean County, Illinois, and lying 300 feet on each side of the following described Centerline: Commencing at the Southeast Corner of said Southeast Quarter, thence west 414 feet along the South Line of said Southeast Quarter to the Point of Beginning of said Centerline. From said Point of Beginning, thence north 00°-14'-37" west (bearings derived from Local Control Monumentation established in 1995 for McLean County mapping purposes by Aero-metric Engineers, Inc., Sheboygan, WI.) 857.28 feet to the Point of Terminus.

Wind Turbine Nos. D-4-2-1 & 2

All that portion of a strip of land 600 feet-wide lying within a parcel of land known as P.I.N. (Parcel Identification Number) 23-04-200-004, being in the Northeast Quarter of Section 4 Township 23 North, Range 4 East of the Third Principal Meridian, McLean County, Illinois, and lying 300 feet on each side of the following described Centerlines:

(D-4-2-1)

Centerline No. 1: Commencing at the Southeast Corner of said Northeast Quarter, thence north 1,295 feet along the East Line of said Northeast Quarter to the Point of Beginning of said Centerline No. 1. From said Point of Beginning, thence north 89°-43'-18" west (bearings derived from Local Control Monumentation established in 1995 for McLean County mapping purposes by Aero-metric Engineers, Inc., Sheboygan, WI.) 668.83 feet; thence north 89°-53'-19" west 1,819.39 feet; thence south 00°-24'-39" west 466.77 feet to the Point of Terminus.

(D-4-2-2)

Centerline No. 2: Commencing at the Southeast Corner of said Northeast Quarter, thence north 1,295 feet along the East Line of said Northeast Quarter, thence north 89°-43'-18" west (bearings derived from Local Control Monumentation established in 1995 for McLean County mapping purposes by Aero-metric Engineers, Inc., Sheboygan, WI.) 668.83 feet to the Point of Beginning of said Centerline No. 2. From said Point of Beginning; thence south 00°-11'-19" east 753.53 feet to the Point of Terminus, except any portion of the 600 foot-wide strip described along said Centerline No. 1.

Wind Turbine Nos. D-4-3-1 & 2 and D-4-4-1

A strip of land 600 feet-wide being a part of the Southwest Quarter and the Southeast Quarter of Section 4, Township 23 North, Range 4 East of the Third Principal Meridian, McLean County, Illinois, and lying 300 feet on each side of the following described Centerline: Commencing at the Southwest Corner of said Southwest Quarter, thence north 2,129 feet along the West Line of said Southwest Quarter to the Point of Beginning of said Centerline. From said Point of Beginning, thence north 89°-38'-17" east (bearings derived from Local Control Monumentation established in 1995 for McLean County mapping purposes by Aero-metric Engineers, Inc., Sheboygan, WI.) 718.08 feet; thence south 77°-16'-57" east 1,197.48 feet; thence south 85°-14'-00" east 798.49 feet; thence south 75°-32'-27" east 618.99 feet to the Point of Terminus. Also, a strip of land 100 feet-wide lying 50 feet on each side of the East Line of said Southwest Quarter. Said strip is bounded on the north by said 600 foot-wide strip and on the south by the South Line of said Section 4.

Wind Turbine No. D-4-4-2

A strip of land 600 feet-wide being a part of the Southeast Quarter of Section 4, Township 23 North, Range 4 East of the Third Principal Meridian, McLean County, Illinois, and lying 300 feet on each side of the following described Centerline: Commencing at the Southeast Corner of said Southeast Quarter, thence west 1,230 feet along the South Line of said Southeast Quarter to the Point of Beginning of said Centerline. From said Point of Beginning, thence north 00°-41'-09" west (bearings derived from Local Control Monumentation established in 1995 for McLean County mapping purposes by Aero-metric Engineers, Inc., Sheboygan, WI.) 1,646.01 feet to the Point of Terminus.

Wind Turbine No. D-5-1-1

All that portion of a strip of land 600 feet-wide lying in the West Half of the Northwest Quarter of Section 5, Township 23 North, Range 4 East of the Third Principal Meridian, McLean County, Illinois, and lying 300 feet on each side of the following described Centerline. Commencing at the Northeast Corner of the West Half of said Northwest Quarter, thence west 47 feet along the North Line of said Northwest Quarter to Point of Beginning of said Centerline. From said Point of Beginning, thence south 00°-25'-33" east (bearings derived from Local Control Monumentation established in 1995 for McLean County mapping purposes by Aero-metric Engineers, Inc., Sheboygan, WI.) 1,659.47 feet; thence south 89°-48'-52" west 445.59 feet to the Point of Terminus.

Wind Turbine Nos. D-5-3-1 & 2

All that portion of a strip of land 600 feet-wide lying in the West Half of the Southwest Quarter of Section 5, Township 23 North, Range 4 East of the Third Principal Meridian, McLean County, Illinois, and lying 300 feet on each side of the following described Centerline. Commencing at the Southeast Corner of the West Half of said Southwest Quarter, thence north 1,497 feet along the East Line of the West Half of said Southwest Quarter to Point of Beginning of said Centerline. From said Point of Beginning, thence north $89^{\circ}42'34''$ west (bearings derived from Local Control Monumentation established in 1995 for McLean County mapping purposes by Aero-metric Engineers, Inc., Sheboygan, WI.) 1,163.96 feet; thence north $02^{\circ}26'14''$ east 824.13 feet to the Point of Terminus. Also, the West 50 Feet of the West Half of said Southwest Quarter lying south of said strip.

Wind Turbine Nos. D-5-4-1 & 2

A strip of land 600 feet-wide being a part of the Southeast Quarter of Section 5, Township 23 North, Range 4 East of the Third Principal Meridian, McLean County, Illinois, and lying 300 feet on each side of the following described Centerlines:

(D-5-4-1)

Centerline No. 1: Commencing at the Southeast Corner of said Southeast Quarter, thence north 1,520 feet along the East Line of said Southeast Quarter to the Point of Beginning of said Centerline No. 1. From said Point of Beginning, thence north $89^{\circ}43'04''$ west (bearings derived from Local Control Monumentation established in 1995 for McLean County mapping purposes by Aero-metric Engineers, Inc., Sheboygan, WI.) 2,106.56 feet; thence north $00^{\circ}37'04''$ east 933.21 feet to the Point of Terminus.

(D-5-4-2)

Centerline No. 2: Commencing at the Southeast Corner of said Southeast Quarter, thence north 1,520 feet along the East Line of said Southeast Quarter, thence north $89^{\circ}43'04''$ west (bearings derived from Local Control Monumentation established in 1995 for McLean County mapping purposes by Aero-metric Engineers, Inc., Sheboygan, WI.) 851.08 feet to the Point of Beginning of said Centerline No. 2. From said Point of Beginning, thence north $00^{\circ}56'00''$ west 487.64 feet to the Point of Terminus, except any portion of the 600 foot-wide strip described along said Centerline No. 1.

Wind Turbine Nos. D-6-3-1 & 2

All that portion of a strip of land 600 feet-wide lying within a parcel of land known as P.I.N. (Parcel Identification Number) 23-06-300-003, being in the Southwest Quarter of Section 6 Township 23 North, Range 4 East of the Third Principal Meridian, McLean County, Illinois, and lying 300 feet on each side of the following described Centerlines:

(D-6-3-1)

Centerline No. 1: Commencing at the Southwest Corner of said Southwest Quarter, thence east 3,219 feet along the East Line of said Southwest Quarter to the Point of Beginning of said Centerline No. 1. From said Point of Beginning, thence north 00°-11'-15" west (bearings derived from Local Control Monumentation established in 1995 for McLean County mapping purposes by Aero-metric Engineers, Inc., Sheboygan, WI.) 2,041.31 feet; thence north 89°-41'-58" west 1,155.22 feet to the Point of Terminus.

(D-6-3-2)

Centerline No. 2: Commencing at the Southwest Corner of said Southwest Quarter, thence east 3,219 feet along the East Line of said Southwest Quarter, thence north 00°-11'-15" west (bearings derived from Local Control Monumentation established in 1995 for McLean County mapping purposes by Aero-metric Engineers, Inc., Sheboygan, WI.) 1,317.65 feet to the Point of Beginning of said Centerline No. 2. From said Point of Beginning, thence south 89°-06'-39" west 462.95 feet to the Point of Terminus, except any portion of the 600 foot-wide strip described along said Centerline No. 1.

Wind Turbine Nos. D-8-2-1 & 2

A strip of land 600 feet-wide being a part of the Northeast Quarter of Section 8, Township 23 North, Range 4 East of the Third Principal Meridian, McLean County, Illinois, and lying 300 feet on each side of the following described Centerline. Commencing at the Northeast Corner of said Northeast Quarter, thence south 1,435 feet along the East Line of said Northeast Quarter to the Point of Beginning of said Centerline. From said Point of Beginning, thence south 89°-40'-50" west (bearings derived from Local Control Monumentation established in 1995 for McLean County mapping purposes by Aero-metric Engineers, Inc., Sheboygan, WI.) 751.40 feet; thence north 79°-41'-27" west 1,422.52 feet to the Point of Terminus.

Wind Turbine No. D-9-1-1

A strip of land 600 feet-wide being a part of the Northwest Quarter of Section 9, Township 23 North, Range 4 East of the Third Principal Meridian, McLean County, Illinois, and lying 300 feet on each side of the following described Centerline. Commencing at the Northwest Corner of said Northwest Quarter, thence east 1,401 feet along the North Line of said Northwest Quarter to the Point of Beginning of said Centerline. From said Point of Beginning, thence south 00°-56'-09" east (bearings derived from Local Control Monumentation established in 1995 for McLean County mapping purposes by Aero-metric Engineers, Inc., Sheboygan, WI.) 678.09 feet; thence north 88°-58'-45" east 525.79 feet to the Point of Terminus.

Wind Turbine Nos. D-9-1-2 and D-9-2-1

A strip of land 600 feet-wide being a part of the Northeast Quarter and Northwest Quarter of Section 9, Township 23 North, Range 4 East of the Third Principal Meridian, McLean County, Illinois, and lying 300 feet on each side of the following described Centerlines:

(D-9-2-1)

Centerline No. 1: Beginning at the Northwest Corner of said Northeast Quarter. From said Point of Beginning, thence south along the East Line of said Northeast Quarter 1,715.84 feet; thence south 89°-09'-35" east (bearings derived from Local Control Monumentation established in 1995 for McLean County mapping purposes by Aero-metric Engineers, Inc., Sheboygan, WI.) 1,105.51 feet to the Point of Terminus.

(D-9-1-2)

Centerline No. 2: Beginning at a point on the East Line of said Northwest Quarter lying 1,301.65 feet south of the Northeast Corner of said Northwest Quarter. From said Point of Beginning, thence north 89°-43'-35" west (bearings derived from Local Control Monumentation established in 1995 for McLean County mapping purposes by Aero-metric Engineers, Inc., Sheboygan, WI.) 478.11 feet to the Point of Terminus, except any portion of the 600 foot-wide strip described along said Centerline No. 1.

Wind Turbine No. D-9-1-3

A strip of land 600 feet-wide being a part of the Northwest Quarter of Section 9, Township 23 North, Range 4 East of the Third Principal Meridian, McLean County, Illinois, and lying 300 feet on each side of the following described Centerline. Commencing at the Northwest Corner of said Northwest Quarter, thence south 949 feet along the West Line of said Northwest Quarter to the Point of Beginning of said Centerline. From said Point of Beginning, thence south 89°-31'-41" east (bearings derived from Local Control Monumentation established in 1995 for McLean County mapping purposes by Aero-metric Engineers, Inc., Sheboygan, WI.) 870.69 feet to the Point of Terminus.

Wind Turbine Nos. D-10-2-1, 2 & 3

All that portion of a strip of land 600 feet-wide lying in the North Half of Section 10, Township 23 North, Range 4 East of the Third Principal Meridian, McLean County, Illinois, and lying 300 feet on each side of the following described Centerlines:

(D-10-2-1)

Centerline No. 1: Commencing at the Northeast Corner of the Northeast Quarter of said Section 10, thence west 30.00 feet along the North Line of said Northeast Quarter to the Point of Beginning. From said Point of Beginning, thence south $00^{\circ}-02'-21''$ east (bearings derived from Local Control Monumentation established in 1995 for McLean County mapping purposes by Aero-metric Engineers, Inc., Sheboygan, WI.) 1,728.49 feet; thence north $89^{\circ}-57'-55''$ west 2,852.40 feet to the Point of Terminus.

(D-10-2-2)

Centerline No. 2 : Commencing at the Northeast Corner of the Northeast Quarter of said Section 10, thence west 30.00 feet along the North Line of said Northeast Quarter, thence south $00^{\circ}-02'-21''$ east (bearings derived from Local Control Monumentation established in 1995 for McLean County mapping purposes by Aero-metric Engineers, Inc., Sheboygan, WI.) 1,728.49 feet; thence north $89^{\circ}-57'-55''$ west 1,462.62 feet to the Point of Beginning. From said Point of Beginning, thence south $00^{\circ}-02'-37''$ east 507.53 feet to the Point of Terminus, except any portion of the 600 foot-wide strip described along said Centerline No. 1.

(D-10-2-3)

Centerline No. 3 : Commencing at the Northeast Corner of the Northeast Quarter of said Section 10, thence west 30.00 feet along the North Line of said Northeast Quarter, thence south $00^{\circ}-02'-21''$ east (bearings derived from Local Control Monumentation established in 1995 for McLean County mapping purposes by Aero-metric Engineers, Inc., Sheboygan, WI.) 1,728.49 feet; thence north $89^{\circ}-57'-55''$ west 530.88 feet to the Point of Beginning. From said Point of Beginning, thence north $00^{\circ}-19'-50''$ west 612.62 feet to the Point of Terminus, except any portion of the 600 foot-wide strip described along said Centerline No. 1.

Wind Turbine No. D-11-1-1

All that portion of a strip of land 600 feet-wide lying in the East Half of the Northwest Quarter of Section 11, Township 23 North, Range 4 East of the Third Principal Meridian, McLean County, Illinois, and lying 300 feet on each side of the following described Centerline. Commencing at the Northeast Corner of said Northeast Quarter, thence south 1,225 feet along the East Line of said Northeast Quarter to Point of Beginning of said Centerline. From said Point of Beginning, thence south $88^{\circ}-53'-59''$ west (bearings derived from Local Control Monumentation established in 1995 for McLean County mapping purposes by Aero-metric Engineers, Inc., Sheboygan, WI.) 1,325 feet, more or less to the West Line of said East Half and the Point of Terminus.

Wind Turbine Nos. D-11-3-1 & 2

All that portion of a strip of land 600 feet-wide lying in the South Half of the Southwest Quarter of Section 11, Township 23 North, Range 4 East of the Third Principal Meridian, McLean County, Illinois, and lying 300 feet on each side of the following described Centerline. Commencing at the Southeast Corner of said Southwest Quarter, thence north 487 feet along the East Line of said Southwest Quarter to the Point of Beginning of said Centerline. From said Point of Beginning, thence south 89°-43'-43" west (bearings derived from Local Control Monumentation established in 1995 for McLean County mapping purposes by Aero-metric Engineers, Inc., Sheboygan, WI.) 654.86 feet; thence north 51°-15'-49" west 1,304.93 feet to the Point of Terminus.

Wind Turbine No. D-11-4-1

All that portion of a strip of land 600 feet-wide lying in the South Half of the Southwest Quarter of Section 11, Township 23 North, Range 4 East of the Third Principal Meridian, McLean County, Illinois, and lying 300 feet on each side of the following described Centerline. Commencing at the Southeast Corner of said Southwest Quarter, thence north 487 feet along the East Line of said Southwest Quarter to Point of Beginning of said Centerline. From said Point of Beginning, thence south 89°-43'-43" west (bearings derived from Local Control Monumentation established in 1995 for McLean County mapping purposes by Aero-metric Engineers, Inc., Sheboygan, WI.) 654.86 feet; thence north 51°-15'-49" west 1,304.93 feet to the Point of Terminus.

Wind Turbine Nos. D-12-1-1 & 2 and D-12-3-1 & 2

All that portion of a strip of land 600 feet-wide in the Northwest Quarter and the Southeast Quarter of Section 12, Township 23 North, Range 4 East of the Third Principal Meridian, McLean County, Illinois, lying south of the North Line of the South Half of said Northwest Quarter, and lying 300 feet on each side of the following described Centerlines:

(D-12-1-1)

Centerline No. 1: Commencing at the Southwest Corner of said Section 12, thence east 1,331 feet along the South Line of said Section 12 to the Point of Beginning of said Centerline No. 1. From said Point of Beginning, thence north 00°-03'-08" west (bearings derived from Local Control Monumentation established in 1995 for McLean County mapping purposes by Aero-metric Engineers, Inc., Sheboygan, WI.) 3,686.20 feet; thence north 89°-45'-16" west 809.59 feet to the Point of Terminus.

(D-12-1-2)

Centerline No. 2: Commencing at the Southwest Corner of said Section 12, thence east 1,331 feet along the South Line of said Section 12; thence north 00°-03'-08" west (bearings derived from Local Control Monumentation established in 1995 for McLean County mapping purposes by Aero-metric Engineers, Inc., Sheboygan, WI.) 3,506.37 feet to the Point of Beginning of said Centerline No. 2. From said Point of Beginning, thence north 89°-41'-55" east 1,133.36 feet to the

Point of Terminus, except any portion of the 600 foot-wide strip described along said Centerline No. 1.

(D-12-3-1)

Centerline No. 3: Commencing at the Southwest Corner of said Section 12, thence east 1,331 feet along the South Line of said Section 12; thence north 00°-03'-08" west (bearings derived from Local Control Monumentation established in 1995 for McLean County mapping purposes by Aero-metric Engineers, Inc., Sheboygan, WI.) 1,380.08 feet to the Point of Beginning of said Centerline No. 3. From said Point of Beginning, thence north 89°-45'-37" west 529.09 feet to the Point of Terminus, except any portion of the 600 foot-wide strip described along said Centerline No. 1.

(D-12-3-2)

Centerline No. 4: Commencing at the Southwest Corner of said Section 12, thence east 1,331 feet along the South Line of said Section 12; thence north 00°-03'-08" west (bearings derived from Local Control Monumentation established in 1995 for McLean County mapping purposes by Aero-metric Engineers, Inc., Sheboygan, WI.) 1,223.67 feet to the Point of Beginning of said Centerline No. 4. From said Point of Beginning, thence north 89°-45'-42" east 1,247.36 feet to the Point of Terminus, except any portion of the 600 foot-wide strip described along said Centerline No. 1.

Wind Turbine No. D-12-2-1

A strip of land 600 feet-wide being a part of the Northeast Quarter of Section 12, Township 23 North, Range 4 East of the Third Principal Meridian, McLean County, Illinois, and lying 300 feet on each side of the following described Centerline: Commencing at the Northwest Corner of said Northeast Quarter, thence east 535 feet along the North Line of said Northeast Quarter to the Point of Beginning of said Centerline. From said Point of Beginning, thence south 00°-32'-26" west (bearings derived from Local Control Monumentation established in 1995 for McLean County mapping purposes by Aero-metric Engineers, Inc., Sheboygan, WI.) 778.10 feet to the Point of Terminus.

Wind Turbine Nos. D-13-4-1

A strip of land 600 feet-wide being a part of the Southeast Quarter of Section 13, Township 23 North, Range 4 East of the Third Principal Meridian, McLean County, Illinois, and lying 300 feet on each side of the following described Centerline: Commencing at the Northeast Corner of said Southeast Quarter, thence west 2,292 feet along the North Line of said Southeast Quarter to the Point of Beginning of said Centerline. From said Point of Beginning, thence south 00°-31'-13" east (bearings derived from Local Control Monumentation established in 1995 for McLean County mapping purposes by Aero-metric Engineers, Inc., Sheboygan, WI.) 2,008.73 feet to the Point of Terminus.

Wind Turbine No. D-13-4-2 & 3

(D-13-4-2)

All that portion of a strip of land 600 feet-wide lying 300 feet on each side of the following described Centerline No. 1 lying within the Southeast Quarter of Section 13, and the Northeast Quarter of Section 24 in Township 23 North, Range 4 East of the Third Principal Meridian, McLean County, Illinois. Said Centerline being more particularly described as follows: Commencing at the Northeast Corner of said Southeast Quarter, thence west 90 feet along the North Line of said Southeast Quarter to the Point of Beginning of said Centerline No. 1. From said Point of Beginning, thence south $00^{\circ}-14'-28''$ west (bearings derived from Local Control Monumentation established in 1995 for McLean County mapping purposes by Aero-metric Engineers, Inc., Sheboygan, WI.) 2,484.96 feet; thence north $88^{\circ}-42'-31''$ west 726.01 feet to the Point of Terminus.

(D-13-4-3)

A strip of land 600 feet-wide lying 300 feet on each side of the following described Centerline No. 2 in the Southeast Quarter of Section 13, Township 23 North, Range 4 East of the Third Principal Meridian, McLean County, Illinois. Said Centerline being more particularly described as follows: Commencing at the Northeast Corner of said Southeast Quarter, thence west 90 feet along the North Line of said Southeast Quarter; thence south $00^{\circ}-14'-28''$ west (bearings derived from Local Control Monumentation established in 1995 for McLean County mapping purposes by Aero-metric Engineers, Inc., Sheboygan, WI.) 820.08 feet to the Point of Beginning of said Centerline No. 2. From said Point of Beginning, thence north $89^{\circ}-45'-32''$ west 764.62 feet to the Point of Terminus, except any portion of the 600 foot-wide strip described along said Centerline No. 1. .

Wind Turbine Nos. D-22-4-1 & 3

All that portion of a strip of land 600 feet-wide lying within the parcels of land known as PIN (Parcel Identification Number) 23-22-400-006 in the Southeast Quarter of Section 22 and PIN (Parcel Identification Number) 23-22-300-00 in the Southwest Quarter of Section 22 and in said Southeast Quarter, in Township 23 North, Range 4 East of the Third Principal Meridian, McLean County, Illinois, and lying 300 feet on each side of the following described Centerlines:

(D-22-4-3)

Centerline No. 1: Beginning at a point 1,366 feet west and 27 feet south of the Northeast Corner of the Southeast Quarter of the Southwest Quarter of said Section 22. From said Point of Beginning, thence south $88^{\circ}-57'-22''$ east (bearings derived from Local Control Monumentation established in 1995 for McLean County mapping purposes by Aero-metric Engineers, Inc., Sheboygan, WI.) 1,718.82 feet; thence south $89^{\circ}-12'-46''$ east 1,041.59 feet; thence north $00^{\circ}-32'-58''$ west 1,335.76 feet; thence south $89^{\circ}-06'-46''$ east 315.54 feet to a point lying 955 feet west of the East Line of said Southeast Quarter; thence south $00^{\circ}-53'-14''$ west 477.34 feet to the Point of Terminus.

(D-22-4-1)

Centerline No. 2: Commencing at a point 1,366 feet west and 27 feet south of the Northeast Corner of the Southeast Quarter of the Southwest Quarter of said Section 22, thence south $88^{\circ}-57'-22''$ east (bearings derived from Local Control Monumentation established in 1995 for McLean County mapping purposes by

Aero-metric Engineers, Inc., Sheboygan, WI.) 1,718.82 feet to the Point of Beginning of said Centerline No. 2. From said Point of Beginning, thence south 01°-11'-38" west 640.10 feet to the Point of Terminus, except any portion of the 600 foot-wide strip described along said Centerline No. 1.

Wind Turbine Nos. D-22-4-2 and D-23-3-1

All that portion of a strip of land 600 feet-wide lying within the parcels of land known as PIN (Parcel Identification Number) 23-27-200-010 in the Northeast Quarter of Section 27, PIN (Parcel Identification Number) 23-22-400-006 in the Southeast Quarter of Section 22 and PIN (Parcel Identification Number) 23-23-300-001 in Township 23 North, Range 4 East of the Third Principal Meridian, McLean County, Illinois, and lying 300 feet on each side of the following described Centerlines:

(D-23-3-1)

Centerline No. 1: Beginning at the Centerline of a Road running east and west through the Northeast Quarter of said Section 27 lying 12 feet west of the East Line of said Northeast Quarter. From said Point of Beginning, thence north 1,248 feet, more or less to a point on the North Line of said Northeast Quarter lying 19 feet west of the Northeast Corner thereof; thence; north 00°-05'-48" east (bearings derived from Local Control Monumentation established in 1995 for McLean County mapping purposes by Aero-metric Engineers, Inc., Sheboygan, WI.) 1,717.92 feet to a point lying 938 feet south of the North Line of the Southeast Quarter of said Section 22; thence south 89°-34'-55" east 926.63 feet; thence north 00°-25'-05" east 440.48 feet to the Point of Terminus.

(D-22-4-2)

Centerline No. 2: Commencing at the Centerline of a Road running east and west through the Northeast Quarter of said Section 27 lying 12 feet west of the East Line of said Northeast Quarter, thence north 1,248 feet, more or less to a point on the North Line of said Northeast Quarter lying 19.27 feet west of the Northeast Corner thereof; thence north 00°-05'-48" east (bearings derived from Local Control Monumentation established in 1995 for McLean County mapping purposes by Aero-metric Engineers, Inc., Sheboygan, WI.) 562.13 feet to the Point of Beginning of said Centerline No.2. From said Point of Beginning, thence north 89°-44'-39" west 1,128.67 feet to the Point of Terminus, except any portion of the 600 foot-wide strip described along said Centerline No. 1.

Also, a tract of land lying between the strips of land described in D-23-3-1 and D-22-4-3, more particularly described as follows: The North 300 feet of the East 655 feet of the parcel known as PIN (Parcel Identification Number) 23-22-400-006 in the Southeast Quarter of Section 22 and the East 325.54 feet of the South 338 feet of the North 638 feet of said parcel PIN (Parcel Identification Number) 23-22-400-006.

Wind Turbine No. D-23-3-2

All that portion of a strip of land 600 feet-wide in the Southeast Quarter of the Southwest Quarter of Section 23, Township 23 North, Range 4 East of the Third

Principal Meridian, McLean County, Illinois, and lying 300 feet on each side of the following described Centerline: Commencing at the Southeast Corner of said Southwest Quarter, thence north 1,298 feet along the East Line of said Southwest Quarter to the Point of Beginning of said Centerline. From said Point of Beginning, thence north 89°-34'-55" west (bearings derived from Local Control Monumentation established in 1995 for McLean County mapping purposes by Aero-metric Engineers, Inc., Sheboygan, WI.) 538.13 feet; thence south 00°-25'-05" west 418.73 feet to the Point of Terminus.

Wind Turbine No. D-24-2-1

All that portion of a strip of land 600 feet-wide in the East Half of the Northeast Quarter of Section 24, Township 23 North, Range 4 East of the Third Principal Meridian, McLean County, Illinois, and lying 300 feet on each side of the following described Centerline: Commencing at the Southwest Corner of the East Half of said Northeast Quarter, thence east 30 feet along the South Line of said Northeast Quarter to the Point of Beginning of said Centerline. From said Point of Beginning, thence north 00°-11'-04" east (bearings derived from Local Control Monumentation established in 1995 for McLean County mapping purposes by Aero-metric Engineers, Inc., Sheboygan, WI.) 1,478.24 feet; thence south 89°-45'-06" east 660.25 feet to the Point of Terminus.

Wind Turbine No. D-24-3-1

All that portion of a strip of land 600 feet-wide in the Northwest Quarter of the Southwest Quarter of Section 24, Township 23 North, Range 4 East of the Third Principal Meridian, McLean County, Illinois, and lying 300 feet on each side of the following described Centerline: Commencing at the Northwest Corner of said Southwest Quarter, thence east 30 feet along the North Line of said Southwest Quarter to the Point of Beginning of said Centerline. From said Point of Beginning, thence south 00°-04'-52" west (bearings derived from Local Control Monumentation established in 1995 for McLean County mapping purposes by Aero-metric Engineers, Inc., Sheboygan, WI.) 459.42 feet; thence south 89°-55'-08" east 363.14 feet to the Point of Terminus.

Wind Turbine No. D-24-3-2

All that portion of a strip of land 600 feet-wide in the Northwest Quarter of the Southwest Quarter of Section 24, Township 23 North, Range 4 East of the Third Principal Meridian, McLean County, Illinois, and lying 300 feet on each side of the following described Centerline: Commencing at the Northwest Corner of said Southwest Quarter, thence east 1,248 feet along the North Line of said Southwest Quarter to the Point of Beginning of said Centerline. From said Point of Beginning, thence south 00°-36'-04" east (bearings derived from Local Control Monumentation established in 1995 for McLean County mapping purposes by Aero-metric Engineers, Inc., Sheboygan, WI.) 1,015.28 feet; thence south 89°-35'-33" west 472.27 feet to the Point of Terminus.

Wind Turbine Nos. D-24-4-1, 2 & 3

A strip of land 600 feet-wide in part of the Southeast Quarter of Section 24 and in part of the Northeast Quarter of Section 25 in Township 23 North, Range 4 East of the Third Principal Meridian, McLean County, Illinois, and lying 300 feet on each side of the following described Centerlines:

(D-24-4-2 & 3)

Centerline No. 1: Commencing at the Northeast Corner of said Southeast Quarter, thence west 1,338 feet along the North Line of said Southeast Quarter to the Point of Beginning of said Centerline No. 1. From said Point of Beginning, thence south $00^{\circ}-15'-34''$ west (bearings derived from Local Control Monumentation established in 1995 for McLean County mapping purposes by Aero-metric Engineers, Inc., Sheboygan, WI.) 2,586.72 feet; thence north $89^{\circ}-09'-47''$ east 1,137.88 feet to the Point of Terminus.

(D-24-4-1)

Centerline No. 2: Commencing at the Northeast Corner of said Southeast Quarter, thence west 1,338 feet along the North Line of said Southeast Quarter, thence south $00^{\circ}-15'-34''$ west (bearings derived from Local Control Monumentation established in 1995 for McLean County mapping purposes by Aero-metric Engineers, Inc., Sheboygan, WI.) 1,375.13 feet to the Point of Beginning of said Centerline No. 2. From said Point of Beginning, thence north $88^{\circ}-46'-47''$ west 1,213.18 feet to the Point of Terminus except any portion of the 600 foot-wide strip described along said Centerline No. 1.

Wind Turbine Nos. D-25-1-1 and D-26-2-1

All that portion of a strip of land 600 feet-wide in the East Half of the East Half of the Northeast Quarter of Section 26 and lying in a parcel of land in the Northwest Quarter of Section 25 known as P.I.N. (Parcel Identification Number) 23-25-100-00, all being in Township 23 North, Range 4 East of the Third Principal Meridian, McLean County, Illinois, and lying 300 feet on each side of the following described Centerline: Beginning at a point in the center of a east-west road running through said Northwest Quarter lying 686 feet east of the West Line of said Northwest Quarter. From said Point of Beginning, thence north $00^{\circ}-11'-22''$ east (bearings derived from Local Control Monumentation established in 1995 for McLean County mapping purposes by Aero-metric Engineers, Inc., Sheboygan, WI.) 1,557.71 feet; thence north $80^{\circ}-38'-59''$ west 119.83 feet; thence north $68^{\circ}-28'-49''$ west 1,297 feet, more or less, to the West Line of the East Half of the East Half of the Northeast Quarter of said Section 26 and the Point of Terminus.

Wind Turbine No. D-25-2-1

A strip of land 600 feet-wide being a part of the Northeast Quarter of Section 25, Township 23 North, Range 4 East of the Third Principal Meridian, McLean County, Illinois, and lying 300 feet on each side of the following described Centerline. Beginning at a point in the center of a east-west road running through said Northeast Quarter lying 615 feet east of the West Line of said Northeast Quarter. From said Point of Beginning, thence north $00^{\circ}-26'-05''$ east (bearings derived from Local Control Monumentation established in 1995 for McLean

County mapping purposes by Aero-metric Engineers, Inc., Sheboygan, WI.) 954.93 feet to the Point of Terminus.

Wind Turbine No. D-25-2-2

A strip of land 600 feet-wide being a part of the Northeast Quarter of Section 25, Township 23 North, Range 4 East of the Third Principal Meridian, McLean County, Illinois, and lying 300 feet on each side of the following described Centerline. Beginning at a point in the center of a east-west road running through said Northeast Quarter lying 1,746 feet east of the West Line of said Northeast Quarter. From said Point of Beginning, thence north 01°-01'-15" east (bearings derived from Local Control Monumentation established in 1995 for McLean County mapping purposes by Aero-metric Engineers, Inc., Sheboygan, WI.) 760.21 feet to the Point of Terminus.

Wind Turbine No. D-29-3-2

A strip of land 600 feet-wide being a part of the Southwest Quarter of Section 29, Township 23 North, Range 4 East of the Third Principal Meridian, McLean County, Illinois, and lying 300 feet on each side of the following described Centerline. Commencing at the Southeast Corner of said Southwest Quarter, thence west 1,361 feet along the South Line of said Southwest Quarter to the Point of Beginning of said Centerline. From said Point of Beginning, thence north 00°-23'-29" east (bearings derived from Local Control Monumentation established in 1995 for McLean County mapping purposes by Aero-metric Engineers, Inc., Sheboygan, WI.) 1,784.68 feet to the Point of Terminus.

Wind Turbine No. D-29-3-3

A strip of land 600 feet-wide being a part of the Southwest Quarter of Section 29, Township 23 North, Range 4 East of the Third Principal Meridian, McLean County, Illinois, and lying 300 feet on each side of the following described Centerline. Commencing at the Southeast Corner of said Southwest Quarter, thence north 770 feet along the East Line of said Southwest Quarter to the Point of Beginning of said Centerline. From said Point of Beginning, thence north 88°-22'-39" west (bearings derived from Local Control Monumentation established in 1995 for McLean County mapping purposes by Aero-metric Engineers, Inc., Sheboygan, WI.) 818.00 feet to the Point of Terminus.

Wind Turbine No. D-29-4-1

A strip of land 600 feet-wide being a part of the Southeast Quarter of Section 29, Township 23 North, Range 4 East of the Third Principal Meridian, McLean County, Illinois, and lying 300 feet on each side of the following described Centerline. Commencing at the Southwest Corner of said Southeast Quarter, thence north 770 feet along the West Line of said Southeast Quarter to the Point of Beginning of said Centerline. From said Point of Beginning, thence south 67°-32'-05" east (bearings derived from Local Control Monumentation established in 1995 for McLean County mapping purposes by Aero-metric Engineers, Inc., Sheboygan, WI.) 930.63 feet to the Point of Terminus.

Wind Turbine Nos. D-30-4-1 & 2 and D-29-3-1

A strip of land 600 feet-wide lying in the Southeast Quarter of Section 30 and the Southwest Quarter of Section 29 in Township 23 North, Range 4 East of the Third Principal Meridian, McLean County, Illinois, and lying 300 feet on each side of the following described Centerlines:

(D-30-4-1 & 2)

Centerline No. 1: Commencing at the Southwest Corner of said Southwest Quarter, thence east 33 feet along the South Line of said Southwest Quarter to the Point of Beginning of said Centerline No. 1. From said Point of Beginning, thence north $00^{\circ}05'08''$ east (bearings derived from Local Control Monumentation established in 1995 for McLean County mapping purposes by Aero-metric Engineers, Inc., Sheboygan, WI.) 495.68 feet; thence north $85^{\circ}51'57''$ west 991.81 feet; thence north $02^{\circ}40'31''$ west 1,889.04 feet to the Point of Terminus.

(D-29-3-1)

Centerline No. 2: Commencing at the Southwest Corner of said Southwest Quarter, thence east 33 feet along the South Line of said Southwest Quarter; thence north $00^{\circ}05'08''$ east (bearings derived from Local Control Monumentation established in 1995 for McLean County mapping purposes by Aero-metric Engineers, Inc., Sheboygan, WI.) 495.68 feet to the Point of Beginning of said Centerline No. 2. From said Point of Beginning, thence south $85^{\circ}51'57''$ east 416.69 feet to the Point of Terminus except any portion of the 600 foot-wide strip described along said Centerline No. 1. Except any portion lying with the West Half of the Southeast Quarter of said Section 30.

Wind Turbine No. D-32-1-1

A strip of land 600 feet-wide being a part of the Northwest Quarter of Section 32, Township 23 North, Range 4 East of the Third Principal Meridian, McLean County, Illinois, and lying 300 feet on each side of the following described Centerline: Said Centerline Commencing at the Northwest Corner of said Northwest Quarter, thence south 862 feet along the West Line of said Northwest Quarter to the Point of Beginning of said Centerline. From said Point of Beginning, thence north $89^{\circ}16'06''$ east (bearings derived from Local Control Monumentation established in 1995 for McLean County mapping purposes by Aero-metric Engineers, Inc., Sheboygan, WI.) 816.18 feet to the Point of Terminus.

Wind Turbine Nos. D-36-2-1 & 2

All that portion of a strip of land 600 feet-wide in the West Half of the Northeast Quarter of Section 36, Township 23 North, Range 4 East of the Third Principal

Meridian, McLean County, Illinois, lying 300 feet on each side of the following described Centerline: Commencing at the Northwest Corner of said Northeast Quarter, thence east 279 feet along the North Line of said Southeast Quarter to the Point of Beginning of said Centerline. From said Point of Beginning, thence south 04°-01'-00" east (bearings derived from Local Control Monumentation established in 1995 for McLean County mapping purposes by Aero-metric Engineers, Inc., Sheboygan, WI.) 489.38 feet; thence south 35°-16'-04" east 1,394.67 feet to the Point of Terminus.

Sub-Stations

Arrowsmith O & M Facility:

All that part of the Southwest Quarter of the Northwest Quarter of Section 16, Township 23 North, Range 5 East of the Third Principal Meridian, McLean County, Illinois, lying north of the N & W Railroad.

Dawson Sub-Station:

The South 930 Feet of the East 1036 Feet of the Southwest Quarter of Section 12, Township 23 North, Range 4 East of the Third Principal Meridian, McLean County, Illinois.

Interconnect Station:

Tract No. 1:

A part of the Southwest Quarter of Section 6, Township 23 North, Range 4 East of the Third Principal Meridian, McLean County, Illinois, more particularly described as follows: Commencing at a point 23.75 chains east of the Southwest Corner of said Southwest Quarter, thence east 25.48 chains; thence north 40.16 chains to the North Line of said Southwest Quarter, thence west 30.14 chains to a point 19.13 chains east of the Northwest Corner of said Southwest Quarter; thence south 14 chains; thence east 4.62 chains; thence south 26.16 chains to the Point of Beginning, except the South 1,327 feet thereof.

Tract No. 2:

The West 50 feet of the South 1,327 feet of the following: A part of the Southwest Quarter of Section 6, Township 23 North, Range 4 East of the Third Principal Meridian, McLean County, Illinois, more particularly described as follows: Commencing at a point 23.75 chains east of the Southwest Corner of said Southwest Quarter; thence east 25.48 chains; thence north 40.16 chains to the North Line of said Southwest Quarter; thence west 30.14 chains to a point 19.13 chains east of the Northwest Corner of said Southwest Quarter; thence south 14 chains; thence east 4.62 chains; thence south 26.16 chains to the Point of Beginning.

200 Foot-Wide Transmission Line Strip

A strip of land 200 feet wide in Sections 2, 3, 4, 5, 6, 11 and 12 in Township 23 North, Range 4 East of the Third Principal Meridian, McLean County, Illinois, and lying 100 feet on each side of the following described Centerline:

TL Centerline

Commencing at a point on the South Line of said Section 12 lying 1,331.00 feet east of the Southwest Corner thereof, thence north 00°-03'-08" west (bearings derived from Local Control Monumentation established in 1995 for McLean County mapping purposes by Aero-metric Engineers, Inc., Sheboygan, WI.) 1,223.67 feet; thence north 89°-45'-42" east 359.36 feet; thence north 00°-03'-08" west 300.00 feet to the Point of Beginning. From said Point of Beginning, thence north 00°-03'-08" west 800.00 feet; thence north 55°-06'-28" west 9,253.29 feet; thence north 88°-45'-04" west 18,441.14 feet to a point lying 190 feet south of the North Line of the Southwest Quarter of said Section 6, said point being on the East Line of the following described property and also being the Point of Terminus: A part of the Southwest Quarter of Section 6, Township 23 North, Range 4 East of the Third Principal Meridian, McLean County, Illinois, more particularly described as follows: Commencing at a point 23.75 chains east of the Southwest Corner of said Southwest Quarter, thence east 25.48 chains; thence north 40.16 chains to the North Line of said Southwest Quarter, thence west 30.14 chains to a point 19.13 chains east of the Northwest Corner of said Southwest Quarter; thence south 14 chains; thence east 4.62 chains; thence south 26.16 chains to the Point of Beginning.

200 Foot-Wide Transmission Line Strip to be deleted

All that portion of the following described strip of land lying outside of any previously described portion of the Enterprise Zone and outside of any portion of the relocated Transmission Line being a strip a land 150 feet wide.

A strip of land 200 feet wide in Sections 2, 3, 4, 5, 6, 11 and 12 in Township 23 North, Range 4 East of the Third Principal Meridian, McLean County, Illinois, and lying 100 feet on each side of the following described Centerline:

Transmission Line Centerline (to be deleted)

Commencing at a point on the South Line of said Section 12 lying 1,331.00 feet east of the Southwest Corner thereof, thence north 00°-03'-08" west (bearings derived from Local Control Monumentation established in 1995 for McLean County mapping purposes by Aero-metric Engineers, Inc., Sheboygan, WI.) 1,223.67 feet; thence north 89°-45'-42" east 359.36 feet; thence north 00°-03'-08" west 300.00 feet to the Point of Beginning. From said Point of Beginning, thence north 00°-03'-08" west 800.00 feet; thence north 55°-06'-28" west 9,253.29 feet; thence north 88°-45'-04" west 18,441.14 feet to a point lying 190 feet south of the North Line of the Southwest Quarter of said Section 6, said point being on the East Line of the following described property and also being the Point of Terminus: A part of the Southwest Quarter of Section 6, Township 23 North, Range 4 East of the Third Principal Meridian, McLean County, Illinois, more particularly described as follows: Commencing at a point 23.75 chains east of the Southwest Corner of said Southwest Quarter, thence east 25.48 chains; thence north 40.16 chains to the North Line of said Southwest Quarter, thence west 30.14 chains to a point 19.13 chains east of the Northwest Corner of said Southwest Quarter, thence south 14 chains; thence east 4.62 chains; thence south 26.16 chains to the Point of Beginning.

PIN:

23-12-300-002	23-04-300-002
23-12-300-005	23-05-400-002
23-11-200-001	23-05-400-001
23-11-100-005	23-05-300-001
23-02-100-003	23-05-300-002
23-03-400-005	23-06-300-003
23-03-400-003	23-06-400-004
23-03-300-005	23-02-400-002
23-03-300-001	
23-04-400-002	
23-04-400-004	
23-04-400-003	

150 Foot-Wide Transmission Line Strip (relocated May 2006)

A strip of land 150 feet wide in Sections 2, 3, 4, 5, 6, 11 and 12 in Township 23 North, Range 4 East of the Third Principal Meridian, McLean County, Illinois, and lying 75 feet on each side of the following described Centerline:

Centerline of Transmission Line

Commencing at a point on the South Line of said Section 12 lying 1,331.00 feet east of the Southwest Corner thereof, thence north 00°-03'-08" west (bearings derived from Local Control Monumentation established in 1995 for McLean County mapping purposes by Aero-metric Engineers, Inc., Sheboygan, WI.) 1,223.67 feet; thence north 89°-45'-42" east 348.94 feet; thence north 00°-02'-22" west 300.00 feet to the Point of Beginning. From said Point of Beginning, thence north 00°-02'-22" west 689.00 feet; thence north 55°-43'-34" west 10,258.35 feet to a point lying 75.00 feet normally distant south of the North Line of the Southeast Quarter of said Section 3; thence north 89°-54'-10" west 3,764.95 feet along a line parallel with the North Line of the South Half of said Section 3 to a point on the West Line of the Southwest Quarter of said Section 3 lying 75.00 feet south of the Northwest Corner thereof; thence south 89°-49'-10" west 2,659.60 feet along a line parallel with the North Line of the Southeast Quarter of said Section 4 to a point on the West Line of said Southeast Quarter lying 75.00 feet south of the Northwest Corner thereof; thence north 89°-31'-38" west 2,667.69 feet along a line parallel with the North Line of the Southwest Quarter of said Section 4 to a point on the West Line of said Southwest Quarter lying 75.00 feet south of the Northwest Corner thereof; thence north 88°-49'-36" west 5,272.50 feet along a line parallel with the North Line of the South Half of said Section 5 to a point on the West Line of the Southwest Quarter of said Section 5 lying 75.00 feet south of the Northwest Corner thereof; thence north 89°-45'-34" west 3,176.34 feet along a line parallel with the North Line of the South Half of said Section 6 to a point lying 75 feet south of the North Line of the Southwest Quarter of said Section 6, said point being on the East Line of the following described property and also being the Point of Terminus: A part of the Southwest Quarter of Section 6, Township 23 North, Range 4 East of the Third Principal Meridian, McLean County, Illinois, more particularly described as follows: Commencing at a point 23.75 chains east of the Southwest Corner of said Southwest Quarter, thence east 25.48 chains; thence north 40.16 chains to the North Line of said Southwest Quarter, thence west 30.14 chains to a point 19.13 chains east of the Northwest Corner of said Southwest Quarter; thence south 14 chains; thence east 4.62 chains; thence south 26.16 chains to the Point of Beginning.

PIN:

23-12-300-002	23-04-300-002
23-12-300-005	23-05-400-002
23-11-200-001	23-05-400-001
23-11-100-005	23-05-300-001
23-02-100-003	23-05-300-002
23-03-400-005	23-06-300-003
23-03-400-003	23-06-400-004
23-03-300-005	
23-03-300-001	
23-04-400-002	
23-04-400-004	
23-04-400-003	

Wind Turbine No. A-19-2-2 (area added May 2006)

All that portion of a strip of land 600 feet-wide lying within the Southeast Quarter of the Northeast Quarter of Section 19, Township 23 North, Range 5 East of the Third Principal Meridian, in McLean County, Illinois, and lying 300 feet on each side of the following described Centerline. Commencing at the Southeast Corner of the Northeast Quarter of the Southeast Quarter of said Section 19, thence west 195 feet along the South Line of the Northeast Quarter of said Southeast Quarter; thence north $04^{\circ}-08'-45''$ west (bearings derived from Local Control Monumentation established in 1995 for McLean County mapping purposes by Aero-metric Engineers, Inc., Sheboygan, WI.) 530.14 feet; thence north $04^{\circ}-20'-47''$ east 783.75 feet; thence north $01^{\circ}-30'-55''$ east 300.03 feet to the Point of Beginning. From said Point of Beginning, thence north $00^{\circ}-14'-08''$ east 768.09 feet; thence north $27^{\circ}-11'-51''$ west 413.26 feet to the Point of Terminus.

PIN 24-19-200-004

Wind Turbine No. D-24-4-3 (area added May 2006)

All that portion of a strip of land 600 feet-wide lying within the Southeast Quarter of Section 24, Township 23 North, Range 4 East of the Third Principal Meridian, in McLean County, Illinois, and lying 300 feet on each side of the following described Centerline. Commencing at the Northeast Corner of said Southeast Quarter, thence west 1,338 feet along the North Line of said Southeast Quarter; thence south $00^{\circ}-15'-34''$ west (bearings derived from Local Control Monumentation established in 1995 for McLean County mapping purposes by Aero-metric Engineers, Inc., Sheboygan, WI.) 1,339.90 feet; thence south $89^{\circ}-52'-17''$ east 300.00 feet to the Point of Beginning. From said Point of Beginning, thence south $89^{\circ}-52'-17''$ east 749.89 feet; thence south $00^{\circ}-00'-00''$ east 380.21 feet to the Point of Terminus.

PIN 23-24-300-003

AREAS DELETED MARCH 2007

Arrowsmith O & M Facility (Area deleted March 2007)

All that part of the Southwest Quarter of the Northwest Quarter of Section 16, Township 23 North, Range 5 East of the Third Principal Meridian, McLean County, Illinois, lying north of the N & W Railroad, except therefrom the following described strip of land: A strip of land 600 feet-wide being a part of the Northwest Quarter of Section 16, Township 23 North, Range 5 East of the Third Principal Meridian, McLean County, Illinois, and lying 300 feet on each side of the following described Centerline: Commencing at the Southwest Corner of said Northwest Quarter, thence north 803 feet along the West Line of said Northwest Quarter to the Point of Beginning of said Centerline. From said Point of Beginning, thence south 87°-57'-31" east (bearings derived from Local Control Monumentation established in 1995 for McLean County mapping purposes by Aero-metric Engineers, Inc., Sheboygan, WI.) 999.21 feet to the Point of Terminus.

PIN: 24-16-100-003

Wind Turbine No. A-13-1-1 (Area deleted March 2007)

A strip of land 600 feet-wide lying 300 feet on each side of the following described Centerline: Said Centerline being in a part of the Northwest Quarter of Section 13, Township 23 North, Range 5 East of the Third Principal Meridian, McLean County, Illinois. Commencing at the Northwest Corner of said Northwest Quarter, thence east 1,272 feet along the North Line of said Northwest Quarter to the Point of Beginning of said Centerline. From said Point of Beginning, thence south 00°-41'-32" west (bearings derived from Local Control Monumentation established in 1995 for McLean County mapping purposes by Aero-metric Engineers, Inc., Sheboygan, WI.) 1,072.36 feet to the Point of Terminus, except any portion of the 3 foot-wide connecting strips.

PIN: 24-13-100-001

Wind Turbine Nos. A-14-1-1 & 2 (Area deleted March 2007)

A strip of land 600 feet-wide being a part of Section 14, Township 23 North, Range 5 East of the Third Principal Meridian, McLean County, Illinois, and lying 300 feet on each side of the following described Centerlines:

(A-14-2-1 & 2)

Centerline No. 1: Commencing at the Northeast Corner of the Northwest Quarter of said Section 14, thence west 6 feet along the North Line of said Northwest Quarter to the Point of Beginning of said Centerline No. 1. From said Point of Beginning, thence south 00°-23'-20" west (bearings derived from Local Control Monumentation established in 1995 for McLean County mapping purposes by Aero-metric Engineers, Inc., Sheboygan, WI.) 2,127.56 feet; thence south 01°-46'-55" east 461.48 feet; thence south 89°-49'-33" east 865.41 feet to the Point of Terminus.

(A-14-1-1 & 2)

Centerline No. 2: Commencing at the Northeast Corner of the Northwest Quarter of said Section 14, thence west 6 feet along the North Line of said Northwest Quarter; thence south 00°-23'-20" west (bearings derived from Local Control Monumentation established in 1995 for McLean

County mapping purposes by Aero-metric Engineers, Inc., Sheboygan, WI.) 2,127.56 feet to the Point of Beginning of said Centerline No. 2. From said Point of Beginning; thence south 89°-31'-37" west 690.29 feet; thence north 70°-46'-56" west 1,354.34 feet to the Point of Terminus, except any portion of the 600 foot-wide strip described along said Centerline No. 1.

Also, excepting therefrom, any portion of the above described strips lying within the Southwest Quarter, Northeast Quarter and Southeast Quarter of said Section 14.

Also, excepting therefrom any portion of the 3 foot-wide connecting strips.

PIN: 24-14-100-001
24-14-100-004

Wind Turbine Nos. A-15-2-2 & 3 (Area deleted March 2007)

A strip of land 600 feet-wide being a part of the Northeast Quarter of Section 15, Township 23 North, Range 5 East of the Third Principal Meridian, McLean County, Illinois, and lying 300 feet on each side of the following described Centerlines:

(A-15-2-3)

Centerline No. 1: Commencing at the Northeast Corner of said Northeast Quarter, thence west 960 feet along the North Line of said Northeast Quarter to the Point of Beginning of said Centerline No. 1. From said Point of Beginning, thence south 00°-22'-51" west (bearings derived from Local Control Monumentation established in 1995 for McLean County mapping purposes by Aero-metric Engineers, Inc., Sheboygan, WI.) 2,553.66 feet to the Point of Terminus, except any portion of the 600 foot-wide strip of land lying north of a line being 807.00 feet south of said North Line.

(A-15-2-2)

Centerline No. 2: Commencing at the Northeast Corner of said Northeast Quarter, thence west 960 feet along the North Line of said Northeast Quarter, thence south 00°-22'-51" west (bearings derived from Local Control Monumentation established in 1995 for McLean County mapping purposes by Aero-metric Engineers, Inc., Sheboygan, WI.) 1,808.17 feet to the Point of Beginning of said Centerline No. 2. From said Point of Beginning, thence north 89°-20'-23" west 1,251.14 feet to the Point of Terminus, except any portion of the 600 foot-wide strip described along said Centerline No. 1.

Also, excepting therefrom any portion of the 3 foot-wide connecting strips lying within the above described Centerlines.

PIN: 24-15-200-001

Wind Turbine No. A-21-4-3 (Area deleted March 2007)

A strip of land 600 feet-wide being a part of the Southeast Quarter of Section 21, Township 23 North, Range 5 East of the Third Principal Meridian, McLean County, Illinois, and lying 300 feet on each side of the following described Centerline: Commencing at the Southeast Corner of said Southeast Quarter, thence north 604 feet along the East Line of said Southeast Quarter to the Point of Beginning of said Centerline. From said Point of Beginning, thence north 89°-48'-22" west (bearings derived from Local Control Monumentation established in 1995 for McLean

County mapping purposes by Aero-metric Engineers, Inc., Sheboygan, WI.) 835.62 feet to the Point of Terminus, except any portion of the 3 foot-wide connecting strips.

PIN: 24-21-400-003

Wind Turbine Nos. C-2-1-2 and C-2-2-1 (Area deleted March 2007)

A strip of land 600 feet-wide being a part of the North Half of Section 2, Township 23 North, Range 6 East of the Third Principal Meridian, McLean County, Illinois, and lying 300 feet on each side of the following described Centerlines:

(C-2-2-1)

Centerline No. 1: Commencing at the Northeast Corner of said North Half, thence west 2,668 feet along the North Line of said North Half to the Point of Beginning of said Centerline No. 1. From said Point of Beginning, thence south 00°-35'-52" west (bearings derived from Local Control Monumentation established in 1995 for McLean County mapping purposes by Aero-metric Engineers, Inc., Sheboygan, WI.) 1,331.07 feet; thence south 00°-00'-20" east 578.47 feet; thence south 86°-24'-51" east 557.15 feet to the Point of Terminus.

(C-2-1-2)

Centerline No. 2: Commencing at the Northeast Corner of said North Half, thence west 2,668 feet along the North Line of said North Half; thence south 00°-35'-52" west (bearings derived from Local Control Monumentation established in 1995 for McLean County mapping purposes by Aero-metric Engineers, Inc., Sheboygan, WI.) 1,331.07 feet to the Point of Beginning of said Centerline No. 2. From said Point of Beginning, thence north 89°-53'-56" west 905.51 feet to the Point of Terminus, except any portion of the 600 foot-wide strip described along said Centerline No. 1.

Excepting therefrom any portion of the above described strips lying within the Northeast Quarter of said Section 2.

Also, excepting therefrom the North 3 feet of said Northwest Quarter.

PIN: 25-02-100-001

Wind Turbine Nos. C-3-1-2 and C-3-2-1 & 2 (Area deleted March 2007)

All that portion of a strip of land 600 feet-wide being a part of the North Half of Section 3, Township 23 North, Range 6 East of the Third Principal Meridian, McLean County, Illinois, and lying 300 feet on each side of the following described Centerline lying east of the West Line of the East Half of the Northwest Quarter of said Section 3: Commencing at the Southwest Corner of said North Half, thence north 1,926 feet along the West Line of said North Half to the Point of Beginning of said Centerline. From said Point of Beginning, thence north 88°-16'-38" east (bearings derived from Local Control Monumentation established in 1995 for McLean County mapping purposes by Aero-metric Engineers, Inc., Sheboygan, WI.) 481.14 feet; thence south 73°-52'-55" east 1,077.59 feet; thence south 82°-13'-08" east 1,171.84 feet; thence south 69°-03'-50" east 1,436.63 feet to the Point of Terminus, except any portion of the 3 foot-wide connecting strips.

PIN: 25-03-100-002

25-03-200-002
25-03-200-003

Wind Turbine Nos. C-3-4-1 & 2 (Area deleted March 2007)

A strip of land 600 feet-wide being a part of the Southeast Quarter of Section 3, Township 23 North, Range 6 East of the Third Principal Meridian, McLean County, Illinois, and lying 300 feet on each side of the following described Centerline: Commencing at the Southeast Corner of said Southeast Quarter, thence north 1,312 feet along the East Line of said Southeast Quarter to the Point of Beginning of said Centerline. From said Point of Beginning, thence north 89°-04'-33" west (bearings derived from Local Control Monumentation established in 1995 for McLean County mapping purposes by Aero-metric Engineers, Inc., Sheboygan, WI.) 1,405.22 feet; thence north 00°-07'-10" east 706.49 feet to the Point of Terminus, except any portion of the 3 foot-wide connecting strips.

PIN: 25-03-400-001
25-03-400-002

Wind Turbine No. C-5-3-1 (Area deleted March 2007)

A strip of land 600 feet-wide being a part of the Southwest Quarter of Section 5, Township 23 North, Range 6 East of the Third Principal Meridian, McLean County, Illinois, and lying 300 feet on each side of the following described Centerline: Commencing at the Southwest Corner of said Southwest Quarter, thence north 2,078 feet along the West Line of said Southwest Quarter to the Point of Beginning of said Centerline. From said Point of Beginning, thence north 89°-58'-45" east (bearings derived from Local Control Monumentation established in 1995 for McLean County mapping purposes by Aero-metric Engineers, Inc., Sheboygan, WI.) 710.19 feet; thence north 03°-22'-49" east 347.05 feet to the Point of Terminus, except any portion of the 3 foot-wide connecting strips.

PIN: 25-05-300-002

Wind Turbine Nos. C-5-3-2 & 3A (Area deleted March 2007)

A strip of land 600 feet-wide being a part of the Southwest Quarter of Section 5, Township 23 North, Range 6 East of the Third Principal Meridian, McLean County, Illinois, and lying 300 feet on each side of the following described Centerlines:

(C-5-3-2)

Centerline No. 1: Commencing at the Southwest Corner of said Southwest Quarter, thence east 2,000 feet along the South Line of said Southwest Quarter to the Point of Beginning of said Centerline No. 1. From said Point of Beginning, thence north 00°-08'-21" east (bearings derived from Local Control Monumentation established in 1995 for McLean County mapping purposes by Aero-metric Engineers, Inc., Sheboygan, WI.) 1,549.49 feet; thence north 89°-38'-42" west 693.97 feet to the Point of Terminus.

(C-5-3-3A)

Centerline No. 2: Commencing at the Southwest Corner of said Southwest Quarter, thence east 2,000 feet along the South Line of said Southwest Quarter; thence north 00°-08'-21" east

(bearings derived from Local Control Monumentation established in 1995 for McLean County mapping purposes by Aero-metric Engineers, Inc., Sheboygan, WI.) 483.92 feet to the Point of Beginning of said Centerline No. 2. From said Point of Beginning, thence north 89°-51'-39" west 482.91 feet to the Point of Terminus, except any portion of the 600 foot-wide strip described along said Centerline No. 1.

Also, excepting therefrom any portion of the 3 foot-wide connecting strips.

PIN: 25-05-300-002
25-05-300-004

Wind Turbine Nos. C-6-4-2 (Area deleted March 2007)

A strip of land 600 feet-wide being a part of Section 6 Township 23 North, Range 6 East of the Third Principal Meridian, McLean County, Illinois, and lying 300 feet on each side of the following described Centerline: Beginning at the Northeast Corner of the Southeast Quarter of said Section 6. From said Point of Beginning, thence north 89°-51'-15" west (bearings derived from Local Control Monumentation established in 1995 for McLean County mapping purposes by Aero-metric Engineers, Inc., Sheboygan, WI.) 666.40 feet; thence south 00°-08'-48" west 432.91 feet to the Point of Terminus.

Excepting therefrom any portion of the above described strips lying within the Northeast Quarter of said Section 6.

Also, excepting therefrom any portion of the 3 foot-wide connecting strips.

PIN: 25-06-400-008

Wind Turbine Nos. C-7-4-1 & 2 and C-7-3-1 & 2 (Area deleted March 2007)

A strip of land 600 feet-wide being a part of the South Half of Section 7, Township 23 North, Range 6 East of the Third Principal Meridian, McLean County, Illinois, and lying 300 feet on each side of the following described Centerlines:

(C-7-4-1 and C-7-3-1 & 2)

Centerline No. 1: Commencing at the Northeast Corner of the Southeast Quarter of said Section 7, thence south 1,901 feet along the East Line of said Southeast Quarter to the Point of Beginning of said Centerline No. 1. From said Point of Beginning, thence south 89°-41'-35" west (bearings derived from Local Control Monumentation established in 1995 for McLean County mapping purposes by Aero-metric Engineers, Inc., Sheboygan, WI.) 2,221.05 feet; thence north 00°-26'-00" east 445.62 feet; thence north 73°-33'-59" west 1,087.32 feet; thence north 49°-53'-22" west 1,395.48 feet to the Point of Terminus.

(C-7-4-2)

Centerline No. 2: Commencing at the Northeast Corner of the Southeast Quarter of said Section 7, thence south 1,901 feet along the East Line of said Southeast Quarter, thence south 89°-41'-35" west (bearings derived from Local Control Monumentation established in 1995 for McLean County mapping purposes by Aero-metric Engineers, Inc., Sheboygan, WI.) 1,170.86 feet to the Point of Beginning of said Centerline No. 2. From said Point of Beginning; thence north 01°-28'-26" west 448.10 feet to the Point of Terminus, except any portion of the 600 foot-wide strip described along said Centerline No. 1.

Except therefrom, any portion of said strips lying within the Northwest Quarter of said Southeast Quarter.

Also, excepting any portion of the 3 foot-wide connecting strips.

PIN: 25-07-300-002
25-07-400-002
25-07-400-006

Wind Turbine No. C-8-2-1A (Area deleted March 2007)

All that portion of a 600 foot-wide strip of land lying within the South Half of the Northeast Quarter of Section 8, Township 23 North, Range 6 East of the Third Principal Meridian, McLean County, Illinois, and lying 300 feet on each side of the following described Centerline: Commencing at the Northeast Corner of the South Half of said Northeast Quarter, thence south 13 feet along the East Line of the South Half of said Northeast Quarter to the Point of Beginning of said Centerline. From said Point of Beginning, thence south 89°-17'-42" west (bearings derived from Local Control Monumentation established in 1995 for McLean County mapping purposes by Aero-metric Engineers, Inc., Sheboygan, WI.) 1,630.45 feet; thence south 06°-20'-54" east 469.34 feet to the Point of Terminus, except any portion of the 3 foot-wide connecting strips.

PIN: 25-08-200-001

Wind Turbine No. C-8-2-2A (Area deleted March 2007)

A strip of land 600 feet-wide being in the Northeast Quarter of Section 8, Township 23 North, Range 6 East of the Third Principal Meridian, McLean County, Illinois, and lying 300 feet on each side of the following described Centerline: Commencing at the Southeast Corner of said Northeast Quarter, thence north 393 feet along the East Line of said Northeast Quarter to the Point of Beginning of said Centerline. From said Point of Beginning, thence north 89°-31'-27" west (bearings derived from Local Control Monumentation established in 1995 for McLean County mapping purposes by Aero-metric Engineers, Inc., Sheboygan, WI.) 1,032.92 feet to the Point of Terminus, except any portion of the 3 foot-wide connecting strips.

PIN: 25-08-200-001

Wind Turbine No. C-8-3-1A (Area deleted March 2007)

All that portion of a strip of land 600 feet-wide lying within the Northeast Quarter of the Southwest Quarter of Section 8 and the Southeast Quarter of the Northwest Quarter of said Section 8 in Township 23 North, Range 6 East of the Third Principal Meridian, McLean County, Illinois, and lying 300 feet on each side of the following described Centerline: Commencing at the Southwest Corner of the Northeast Quarter of the Southwest Quarter of said Section 8, thence east 46 feet along the South Line of the Northeast Quarter of said Southwest Quarter to the Point of Beginning. From said Point of Beginning, thence north 00°-57'-21" east (bearings derived from Local Control Monumentation established in 1995 for McLean County mapping purposes by Aero-metric Engineers, Inc., Sheboygan, WI.) 1,330.95 feet; thence north 86°-57'-09" east 401.29 feet to the Point of Terminus, except any portion of the 3 foot-wide connecting strips.

PIN: 25-08-300-002
25-08-100-004

Wind Turbine No. C-8-3-2A (Area deleted March 2007)

A strip of land 600 feet-wide being in the Northeast Quarter of the Southwest Quarter of Section 8 and in the Northwest Quarter of the Southeast Quarter of said Section 8, Township 23 North, Range 6 East of the Third Principal Meridian, McLean County, Illinois, and lying 300 feet on each side of the following described Centerline: Commencing at the Southeast Corner of the Northeast Quarter of said Southwest Quarter, thence west 158 feet along the South Line of the Northeast Quarter of said Southwest Quarter to the Point of Beginning of said Centerline. From said Point of Beginning, thence north 00°-04'-02" east (bearings derived from Local Control Monumentation established in 1995 for McLean County mapping purposes by Aero-metric Engineers, Inc., Sheboygan, WI.) 848.53 feet to the Point of Terminus, except any portion of the 3 foot-wide connecting strips.

PIN: 25-08-300-002
25-08-400-001

Wind Turbine No. C-9-2-1 (Area deleted March 2007)

A strip of land 600 feet-wide being in the Northeast Quarter of Section 9, Township 23 North, Range 6 East of the Third Principal Meridian, McLean County, Illinois, and lying 300 feet on each side of the following described Centerline: Commencing at the Northwest Corner of said Northeast Quarter, thence east 1,846 feet along the North Line of said Northeast Quarter to the Point of Beginning of said Centerline. From said Point of Beginning, thence south 00°-06'-07" east (bearings derived from Local Control Monumentation established in 1995 for McLean County mapping purposes by Aero-metric Engineers, Inc., Sheboygan, WI.) 817.98 feet to the Point of Terminus, except any portion of the 3 foot-wide connecting strips.

PIN: 25-09-200-002

Wind Turbine No. C-9-3-1A (Area deleted March 2007)

A strip of land 600 feet-wide being in the Southwest Quarter of Section 9, Township 23 North, Range 6 East of the Third Principal Meridian, McLean County, Illinois, and lying 300 feet on each side of the following described Centerline: Commencing at the Northwest Corner of said Southwest Quarter, thence south 311 feet along the West Line of said Southwest Quarter to the Point of Beginning of said Centerline. From said Point of Beginning, thence south 89°-19'-09" east (bearings derived from Local Control Monumentation established in 1995 for McLean County mapping purposes by Aero-metric Engineers, Inc., Sheboygan, WI.) 655.71 feet to the Point of Terminus, except any portion of the 3 foot-wide connecting strips.

PIN: 25-09-400-001

Wind Turbine No. C-9-3-2A (Area deleted March 2007)

A strip of land 600 feet-wide lying in the Southwest Quarter of Section 9, Township 23 North, Range 6 East of the Third Principal Meridian, McLean County, Illinois, and lying 300 feet on each side of the following described Centerline: Commencing at the Southwest Corner of the North Half of said Southwest Quarter, thence east 1,376 feet along the South Line of the North Half of said Southwest Quarter to the Point of Beginning of said Centerline. From said Point of Beginning, thence north 01°-09'-13" east (bearings derived from Local Control Monumentation established in 1995 for McLean County mapping purposes by Aero-metric Engineers, Inc., Sheboygan, WI.) 738.74 feet to the Point of Terminus, except any portion of the 3 foot-wide connecting strips.

PIN: 25-09-400-001

Wind Turbine No. C-10-3-1 (Area deleted March 2007)

A strip of land 600 feet-wide being a part of the Southwest Quarter of Section 10, Township 23 North, Range 6 East of the Third Principal Meridian, McLean County, Illinois, and lying 300 feet on each side of the following described Centerline:

(C-10-3-1)

Commencing at the Northwest Corner of said Southwest Quarter, thence south 1,279 feet along the West Line of said Southwest Quarter to the Point of Beginning of said Centerline No. 1. From said Point of Beginning, thence north 89°-44'-16" east (bearings derived from Local Control Monumentation established in 1995 for McLean County mapping purposes by Aero-metric Engineers, Inc., Sheboygan, WI.) 1,862.29 feet; thence north 00°-56'-29" west 753.47 feet to the Point of Terminus, except any portion of said 600 foot-wide strip of land lying west of a line being 1,022 feet east of said West Line.

PIN: 25-10-100-001

Wind Turbine No. C-29-3-1 (Area deleted March 2007)

A strip of land 600 feet-wide being in the Southwest Quarter of Section 29, Township 23 North, Range 6 East of the Third Principal Meridian, McLean County, Illinois, and lying 300 feet on each side of the following described Centerline: Beginning at a point in the center of a north-south road running through said Southwest Quarter lying 1,268 feet north of the South Line of said Southwest Quarter. From said Point of Beginning, thence north 89°-32'-45" east (bearings derived from Local Control Monumentation established in 1995 for McLean County mapping purposes by Aero-metric Engineers, Inc., Sheboygan, WI.) 731.00 feet; thence north 00°-34'-02" west 611.71 feet to the Point of Terminus, except any portion of the 3 foot-wide connecting strips.

PIN: 25-29-300-004
25-29-300-002

Wind Turbine No. C-29-3-2 (Area deleted March 2007)

A strip of land 600 feet-wide being in the South Half of Section 29, Township 23 North, Range 6 East of the Third Principal Meridian, McLean County, Illinois, and lying 300 feet on each side of the following described Centerline: Commencing at the Southwest Corner of the Southeast Quarter of said Section 29, thence east 243 feet along the South Line of said Southeast Quarter to the Point of Beginning of said Centerline. From said Point of Beginning, thence north 00°-21'-13" west (bearings derived from Local Control Monumentation established in 1995 for McLean County mapping purposes by Aero-metric Engineers, Inc., Sheboygan, WI.) 909.81 feet; thence north 89°-51'-45" west 543.74 feet to the Point of Terminus, except any portion of the 3 foot-wide connecting strips.

PIN: 25-29-400-002
25-29-300-004

Wind Turbine No. C-29-4-1 & 2 (Area deleted March 2007)

A strip of land 600 feet-wide being in the Southeast Quarter of Section 29, Township 23 North, Range 6 East of the Third Principal Meridian, McLean County, Illinois, and lying 300 feet on each side of the following described Centerline: Commencing at the Southwest Corner of said Southeast Quarter, thence east 2,338 feet along the South Line of said Southeast Quarter to the Point of Beginning of said Centerline. From said Point of Beginning, thence north 00°-20'-35" east (bearings derived from Local Control Monumentation established in 1995 for McLean County mapping purposes by Aero-metric Engineers, Inc., Sheboygan, WI.) 1,485.94 feet; thence north 52°-58'-35" west 1,341.79 feet to the Point of Terminus, except any portion of the 3 foot-wide connecting strips.

PIN: 25-29-400-002

Wind Turbine No. C-30-3-2 (Area deleted March 2007)

A strip of land 600 feet-wide being in the Southwest Quarter of Section 30, Township 23 North, Range 6 East of the Third Principal Meridian, McLean County, Illinois, and lying 300 feet on each side of the following described Centerline: Commencing at the Southwest Corner of said Southwest Quarter, thence east 2,311 feet along the South Line of said Southwest Quarter to the Point of Beginning of said Centerline. From said Point of Beginning, thence north 00°-19'-30" east (bearings derived from Local Control Monumentation established in 1995 for McLean County mapping purposes by Aero-metric Engineers, Inc., Sheboygan, WI.) 1,109.40 feet to the Point of Terminus, except any portion of the 3 foot-wide connecting strips.

PIN: 25-30-300-004

AREAS ADDED MARCH 2007

Centerline No. D - 1 - J (Area added March 2007):

A strip of land 3 feet wide lying 1.5 feet on each side of the following described Centerline in Sections 1 and 2, Township 23 North, Range 4 East of the Third Principal Meridian in McLean County, Illinois, more particularly described as follows: Beginning at the Southeast Corner of the Southeast Quarter of said Section 2, Township 23 North, Range 4 East of the Third Principal Meridian, McLean County Illinois. From said Point of Beginning, thence north along the East Line of said Section 2 to a point lying 1,339.80 feet south of the Northeast Corner of said Section 2 to the Point of Terminus.

PIN: 23-02-400-001
23-02-200-006
23-02-200-005
23-02-400-002
23-01-100-003
23-01-100-004
23-01-300-007
23-01-300-006
23-01-300-003
23-01-300-002

O & M Facility (Area added March 2007)

Beginning at the intersection of the Centerline of Illinois Route 9 with the Centerline of Dawson Township Road 2900 at or about the Northeast Corner of Section 2, Township 23 North, Range 4 East of the Third Principal Meridian, McLean County, Illinois, thence in a southerly direction along the Centerline of said Township Road, 20.3 chains to a point, which is the true Point of Beginning, thence west 5.4 chains to a point, thence southerly 9 chains parallel with the Centerline of said Township Road to a point, thence east to the Centerline of said Road, thence north to the True Place of Beginning.

PIN: 23-02-200-006

50 Foot-Wide Transmission Line Strip (Area added March 2007)

A strip of land 50 feet wide in Sections 7, 8, 9, 10 and 11 in Township 23 North, Range 5 East of the Third Principal Meridian, and Section 12, Township 23 North Range 4 East of the Third Principal Meridian, McLean County, Illinois, and lying 25 feet on each side of the following described Centerline:

Centerline of Transmission Line

Beginning at a point on the West Line of the Southeast Quarter of said Section 12 lying 677.54 feet north of the Southwest Corner thereof, thence north 62°-52'-40" east (bearings derived from Local Control Monumentation established in 1995 for McLean County mapping purposes by Aero-metric Engineers, Inc., Sheboygan, WI.) 6,798.00 feet to a point lying 75 feet south of the North Line of the Southeast Quarter of the Northeast Quarter of said Section 7; thence south 89°-46'-49" east 1,686.05 feet along a line 75 feet south of and parallel with said North line to a point on the East Line of the Northeast Quarter of said Section 7 lying 75.00 feet south of the

Northeast Corner of the Southeast Quarter of said Northeast Quarter; thence south 89°-24'-41" east 1,323.15 feet to a point on the East Line of the Southwest Quarter of the Northwest Quarter of said Section 8 lying 75 feet south of the Northeast Corner of the Southeast Quarter of said Northwest Quarter; thence south 89°-10'-24" east 1,329.22 feet to a point on the East line of the Northwest Quarter of said Section 8 lying 75 feet south of the Northeast Corner thereof; thence south 87°-59'-57" east 5,324.71 feet; thence south 86°-12'-29" east 2,708.48 feet; thence south 84°-17'-29" east 5,309.51 feet to a point on the East Line of the Northeast Quarter of said Section 10; thence south 86°-00'-01" east 5,313.43 feet to a point on the East Line of the Northeast Quarter of said Section 11 lying 208.33 feet north of the Southeast Corner thereof and the Point of Terminus. Said strip is bounded on the west by the West Line of the Southeast Quarter of said Section 12 and bounded on the east by the East Line of the Northeast Quarter of said Section 11.

PIN: 23-12-400-001
24-07-300-001
24-07-100-003
24-07-200-001
24-07-200-002
24-07-200-004
24-08-100-002
24-08-100-003
24-08-200-001
24-09-100-001
24-09-200-001
24-10-100-001
24-10-100-002
24-10-200-002
24-10-200-003
24-11-100-005
24-11-100-007
24-11-200-003

Twin Groves II Sub-Station (Phase 2) (Area added March 2007)

A part of the Southwest Quarter and a part of the Northwest Quarter of Section 12, Township 23 North, Range 5 East of the Third Principal Meridian, McLean County, Illinois, more particularly described as follows: Beginning at the Northwest Corner of said Southwest Quarter. From said Point of Beginning, thence north 00°-00'-35" west 361.95 feet along the West Line of said Northwest Quarter; thence south 88°-58'-33" east 359.11 feet along the North Line of the South 991.15 feet of the North 1954.31 feet of said Southwest Quarter and the South Half of said Northwest Quarter; thence south 01°-01'-27" west 616.03 feet; thence north 88°-58'-33" west 348.00 feet to a point on the West Line of said Southwest Quarter; thence north 00°-00'-27" west 254.18 feet along said West Line to the Point of Beginning.

PIN: 24-12-300-002

Wind Turbine No. A-14-4-1 (Area added March 2007)

A strip of land 100 feet-wide being a part of the Southeast Quarter of Section 14, Township 23 North, Range 5 East of the Third Principal Meridian, McLean County, Illinois, and lying 50 feet on each side of the following described Centerline:

Commencing at the Northeast Corner of the Northwest Quarter of said Section 14, thence west 6 feet along the North Line of said Northwest Quarter, thence south 00°-23'-20" west (bearings derived from Local Control Monumentation established in 1995 for McLean County mapping purposes by Aero-metric Engineers, Inc., Sheboygan, WI.) 2,127.56 feet; thence south 01°-46'-55" east 461.48 feet; thence south 89°-49'-33" east 52.43 feet; thence south 00°-04'-41" west 300.01 feet to the Point of Beginning. From said Point of Beginning, thence south 00°-04'-41" west 627.75 feet; thence north 89°-59'-16" east 993.71 feet to the Point of Terminus.

PIN: 24-14-400-001

Wind Turbine No. A-15-2-3 (Area added March 2007)

A strip of land 100 feet-wide being a part of the Northeast Quarter of Section 15, Township 23 North, Range 5 East of the Third Principal Meridian, McLean County, Illinois, and lying 50 feet on each side of the following described Centerline:

Commencing at the Northeast Corner of said Northeast Quarter, thence west 1342 feet along the North Line of said Northeast Quarter to the Point of Beginning of said Centerline. From said Point of Beginning, thence south 00°-47'-50" west (bearings derived from Local Control Monumentation established in 1995 for McLean County mapping purposes by Aero-metric Engineers, Inc., Sheboygan, WI.) 2,313.05 feet to the Point of Terminus.

PIN: 24-15-200-001

Wind Turbine No. C-2-1-2 (Area added March 2007)

A strip of land 100 feet-wide being a part of the Northwest Quarter of Section 2, Township 23 North, Range 5 East of the Third Principal Meridian, McLean County, Illinois, and lying 50 feet on each side of the following described Centerline:

Commencing at the Northwest Corner of the Northwest Quarter of said Section 2, thence south 1,951 feet along the West Line of said Northwest Quarter to the Point of Beginning. From said Point of Beginning, thence south 89°-35'-14" east (bearings derived from Local Control Monumentation established in 1995 for McLean County mapping purposes by Aero-metric Engineers, Inc., Sheboygan, WI.) 1,098.64 feet to the Point of Terminus.

PIN: 25-02-100-001

Wind Turbine No. C-3-2-1 (Area added March 2007)

A strip of land 100 feet-wide being a part of the Northeast Quarter of Section 3, Township 23 North, Range 6 East of the Third Principal Meridian, McLean County, Illinois, and lying 50 feet on each side of the following described Centerline:

Commencing at the Northeast Corner of the Northeast Quarter of said Section 3, thence west 2,451 feet along the North Line of said Northeast Quarter to the Point of Beginning. From said Point of Beginning, thence south 00°-32'-29" east (bearings derived from Local Control Monumentation established in 1995 for McLean County mapping purposes by Aero-metric Engineers, Inc., Sheboygan, WI.) 584.89 feet to the Point of Terminus.

PIN: 25-03-200-003

Wind Turbine Nos. C-3-2-2, C-3-4-1 and C-3-4-2 (Area added March 2007)

A strip of land 100 feet-wide being a part of the Northeast Quarter and Southeast Quarter of Section 3, Township 23 North, Range 6 East of the Third Principal Meridian, McLean County, Illinois, and lying 50 feet on each side of the following described Centerlines:

(C-3-4-1)

Centerline No. 1: Beginning at the Southeast Corner of the Northeast Quarter of said Section 3. From said Point of Beginning, thence south 89°-21'-12" west (bearings derived from Local Control Monumentation established in 1995 for McLean County mapping purposes by Aero-metric Engineers, Inc., Sheboygan, WI.) 2,496.88 feet along the South Line of said Northeast Quarter; thence south 00°-38'-48" east 641.95 feet to the Point of Terminus.

(C-3-4-2)

Centerline No. 2: Commencing at the Southeast Corner of the Northeast Quarter of said Section 3, thence south 89°-21'-12" west (bearings derived from Local Control Monumentation established in 1995 for McLean County mapping purposes by Aero-metric Engineers, Inc., Sheboygan, WI.) 1,619.41 feet along the South Line of said Northeast Quarter to the Point of Beginning of said Centerline No. 2. From said Point of Beginning; thence south 00°-38'-48" east 187.21 feet to the Point of Terminus, except any portion of the 100 foot-wide strip described along said Centerline No. 1.

(C-3-2-2)

Centerline No. 3: Commencing at the Southeast Corner of the Northeast Quarter of said Section 3, thence south 89°-21'-12" west (bearings derived from Local Control Monumentation established in 1995 for McLean County mapping purposes by Aero-metric Engineers, Inc., Sheboygan, WI.) 486.65 feet along the South Line of said Northeast Quarter to the Point of Beginning of said Centerline No. 3. From said Point of Beginning; thence north 00°-38'-48" west 272.81 feet to the Point of Terminus, except any portion of the 100 foot-wide strip described along said Centerline No. 1.

PIN: 25-03-200-002
25-03-400-001

Wind Turbine Nos. C-5-3-1, C-5-3-2 and C-5-3-3 (Area added March 2007)

A strip of land 100 feet-wide being a part of the Southwest Quarter of Section 5, Township 23 North, Range 6 East of the Third Principal Meridian, McLean County, Illinois, and lying 50 feet on each side of the following described Centerlines:

(C-5-3-1)

Centerline No. 1: Commencing at the Southwest Corner of the Southwest Quarter of said Section 5, thence east 1,948 feet along the South Line of said Southwest Quarter to the Point of Beginning of said Centerline No. 1. From said Point of Beginning, thence north $00^{\circ}-20'-11''$ east (bearings derived from Local Control Monumentation established in 1995 for McLean County mapping purposes by Aero-metric Engineers, Inc., Sheboygan, WI.) 2,449.31 feet; thence north $89^{\circ}-39'-49''$ west 1,546.59 feet to the Point of Terminus.

(C-5-3-2)

Centerline No. 2: Commencing at the Southwest Corner of the Southwest Quarter of said Section 5, thence east 1,948 feet along the South Line of said Southwest Quarter, thence north $00^{\circ}-20'-11''$ east (bearings derived from Local Control Monumentation established in 1995 for McLean County mapping purposes by Aero-metric Engineers, Inc., Sheboygan, WI.) 1,659.42 feet to the Point of Beginning of said Centerline No. 2. From said Point of Beginning, thence north $89^{\circ}-39'-49''$ west 829.86 feet to the Point of Terminus, except any portion of the 100 foot-wide strip described along said Centerline No. 1.

(C-5-3-3)

Centerline No. 3: Commencing at the Southwest Corner of the Southwest Quarter of said Section 5, thence east 1,948 feet along the South Line of said Southwest Quarter, thence north $00^{\circ}-20'-11''$ east (bearings derived from Local Control Monumentation established in 1995 for McLean County mapping purposes by Aero-metric Engineers, Inc., Sheboygan, WI.) 753.68 feet to the Point of Beginning of said Centerline No. 3. From said Point of Beginning, thence north $89^{\circ}-39'-49''$ west 307.20 feet to the Point of Terminus, except any portion of the 100 foot-wide strip described along said Centerline No. 1.

PIN: 25-05-300-002

Wind Turbine Nos. C-7-3-1 & 2 (Area added March 2007)

A strip of land 100 feet-wide being a part of the South Half of Section 7, Township 23 North, Range 6 East of the Third Principal Meridian, McLean County, Illinois, and lying 50 feet on each side of the following described Centerline:

Commencing at the Northeast Corner of the Southeast Quarter of said Section 7, thence south 596 feet along the East Line of said Southeast Quarter to the Point of Beginning of said Centerline No. 1. From said Point of Beginning, thence north $86^{\circ}-02'-16''$ west (bearings derived from Local Control Monumentation established in 1995 for McLean County mapping purposes by Aero-metric Engineers, Inc., Sheboygan, WI.) 2,974.87 feet; thence south $86^{\circ}-54'-29''$ west 1,197.79 feet to the Point of Terminus.

PIN: 25-07-300-001

25-07-300-002

25-07-400-001

25-07-400-006

Wind Turbine No. C-8-1-1 (Area added March 2007)

A strip of land 100 feet-wide being a part of the Northeast Quarter and Northwest Quarter of Section 8, Township 23 North, Range 6 East of the Third Principal Meridian, McLean County, Illinois, and lying 50 feet on each side of the following described Centerline:

Commencing at the Northeast Corner of the South Half of the Northeast Quarter of said Section 8, thence south 50 feet along the East Line of said Northeast Quarter to the Point of Beginning. From said Point of Beginning, thence south 89°-15'-43" west (bearings derived from Local Control Monumentation established in 1995 for McLean County mapping purposes by Aero-metric Engineers, Inc., Sheboygan, WI.) 2,660.59 feet along a line parallel with the North Line of said South Half; thence south 89°-17'-23" west 795.55 feet along a line parallel with the North Line of the South Half of said Northwest Quarter; thence south 00°-10'-37" east 177.48 feet to the Point of Terminus.

PIN: 25-08-100-004
25-08-200-001

Wind Turbine Nos. C-8-4-1, C-8-4-2 and C-8-4-3 (Area added March 2007)

A strip of land 100 feet-wide being a part of the Southeast Quarter of Section 8, Township 23 North, Range 6 East of the Third Principal Meridian, McLean County, Illinois, and lying 50 feet on each side of the following described Centerlines:

(C-8-4-3)

Centerline No. 1: Commencing at the Southeast Corner of the North Half of the Southeast Quarter of said Section 8, thence north 1,212 feet along the East Line of said Southeast Quarter to the Point of Beginning of said Centerline No. 1. From said Point of Beginning, thence south 89°-14'-57" west (bearings derived from Local Control Monumentation established in 1995 for McLean County mapping purposes by Aero-metric Engineers, Inc., Sheboygan, WI.) 2,518.81 feet; thence south 00°-04'-58" east 767.34 feet to the Point of Terminus.

(C-8-4-1)

Centerline No. 2: Commencing at the Southeast Corner of the North Half of the Southeast Quarter of said Section 8, thence north 1,212 feet along the East Line of said Southeast Quarter, thence south 89°-14'-57" west (bearings derived from Local Control Monumentation established in 1995 for McLean County mapping purposes by Aero-metric Engineers, Inc., Sheboygan, WI.) 1,539.31 feet to the Point of Beginning of said Centerline No. 2. From said Point of Beginning, thence south 00°-05'-04" east 470.17 feet to the Point of Terminus, except any portion of the 100 foot-wide strip described along said Centerline No. 1.

(C-8-4-2)

Centerline No. 3: Commencing at the Southeast Corner of the North Half of the Southeast Quarter of said Section 8, thence north 1,212 feet along the East Line of said Southeast Quarter, thence south 89°-14'-57" west (bearings derived from Local Control Monumentation established in 1995 for McLean County mapping purposes by Aero-metric Engineers, Inc., Sheboygan, WI.) 543.76 feet to the Point of Beginning of said Centerline No. 3. From said Point of Beginning, thence south 00°-05'-04" east 156.21 feet to the Point of Terminus, except any portion of the 100 foot-wide strip described along said Centerline No. 1.

PIN: 25-08-400-001

Wind Turbine Nos. C-9-1-1 and C-9-3-1 (Area added March 2007)

A strip of land 100 feet-wide being a part of the Northwest Quarter and Southwest Quarter of Section 9, Township 23 North, Range 6 East of the Third Principal Meridian, McLean County, Illinois, and lying 50 feet on each side of the following described Centerlines:

(C-9-1-1)

Centerline No. 1: Beginning at the Northwest Corner of the Southwest Quarter of said Section 9. From said Point of Beginning, thence north $89^{\circ}-39'-17''$ east (bearings derived from Local Control Monumentation established in 1995 for McLean County mapping purposes by Aero-metric Engineers, Inc., Sheboygan, WI.) 632.92 feet along the South Line of said Northwest Quarter; thence north $00^{\circ}-28'-26''$ west 360.11 feet; thence north $89^{\circ}-31'-34''$ east 746.43 feet to the Point of Terminus.

(C-9-3-1)

Centerline No. 2: Commencing at the Northwest Corner of the Southwest Quarter of said Section 9, thence north $89^{\circ}-39'-17''$ east (bearings derived from Local Control Monumentation established in 1995 for McLean County mapping purposes by Aero-metric Engineers, Inc., Sheboygan, WI.) 632.92 feet along the North Line of said Southwest Quarter to the Point of Beginning of said Centerline No. 2. From said Point of Beginning; thence south $00^{\circ}-28'-26''$ east 464.16 feet to the Point of Terminus, except any portion of the 100 foot-wide strip described along said Centerline No. 1.

Except therefrom, any portion of said strips lying within the Northwest Quarter and Southwest Quarter of said Section 9.

PIN: 25-09-100-004
25-09-400-001

Wind Turbine No. C-9-2-1 (Area added March 2007)

A strip of land 100 feet-wide being a part of the Northeast Quarter of Section 9, Township 23 North, Range 6 East of the Third Principal Meridian, McLean County, Illinois, and lying 50 feet on each side of the following described Centerline:

Commencing at the Northeast Corner of the Northeast Quarter of said Section 9, thence south 1,184 feet along the East Line of said Northeast Quarter to the Point of Beginning. From said Point of Beginning, thence north $89^{\circ}-23'-38''$ west (bearings derived from Local Control Monumentation established in 1995 for McLean County mapping purposes by Aero-metric Engineers, Inc., Sheboygan, WI.) 531.11 feet to the Point of Terminus.

PIN: 25-09-200-002

Wind Turbine No. C-10-1-3 (Area added March 2007)

A strip of land 100 feet-wide being a part of the Northwest Quarter of Section 10, Township 23 North, Range 6 East of the Third Principal Meridian, McLean County, Illinois, lying 50 feet on each side of the following described Centerline: Commencing at the Southwest Corner of said Northwest Quarter, thence north 1,969 feet along the West Line of said Northwest Quarter; thence north 89°-38'-06" east (bearings derived from Local Control Monumentation established in 1995 for McLean County mapping purposes by Aero-metric Engineers, Inc., Sheboygan, WI.) 507.21 feet; thence south 74°-16'-09" east 1,001.99 feet; thence south 61°-00'-49" east 1,003.76 feet to the Point of Beginning. From said Point of Beginning, thence south 17°-21'-22" west 448.19 feet to the Point of Terminus.

Except therefrom, any portion previously incorporated into the Enterprise Zone.

Wind Turbine No. C-29-3-1 (Area added March 2007)

A strip of land 100 feet-wide being in the Southwest Quarter of Section 29, Township 23 North, Range 6 East of the Third Principal Meridian, McLean County, Illinois, and lying 50 feet on each side of the following described Centerline: Beginning at a point in the center of a north-south road running through said Southwest Quarter lying 882 feet south of the North Line of said Southwest Quarter. From said Point of Beginning, thence north 87°-22'-27" east (bearings derived from Local Control Monumentation established in 1995 for McLean County mapping purposes by Aero-metric Engineers, Inc., Sheboygan, WI.) 545.43 feet to the Point of Terminus.

PIN: 25-29-300-002

Wind Turbine No. C-29-3-2 (Area added March 2007)

A strip of land 100 feet-wide being in the Southwest Quarter of Section 29, Township 23 North, Range 6 East of the Third Principal Meridian, McLean County, Illinois, and lying 50 feet on each side of the following described Centerline: Commencing at a point on the Centerline of a north-south road in the West Half of said Section 29 lying 126 feet north of the North Line of said Southwest Quarter, thence south 89°-48'-52" east (bearings derived from Local Control Monumentation established in 1995 for McLean County mapping purposes by Aero-metric Engineers, Inc., Sheboygan, WI.) 1,727.89 feet; thence south 00°-11'-08" west 300.00 feet to the Point of Beginning. From said Point of Beginning, thence south 00°-11'-08" west 325.46 feet to the Point of Terminus.

PIN: 25-29-300-004

Areas to be deleted (June 2007)

Dawson Sub-Station:

The South 930 Feet of the East 1036 Feet of the Southwest Quarter of Section 12, Township 23 North, Range 4 East of the Third Principal Meridian, McLean County, Illinois.

Interconnect Station:

Tract No. 1:

A part of the Southwest Quarter of Section 6, Township 23 North, Range 4 East of the Third Principal Meridian, McLean County, Illinois, more particularly described as follows: Commencing at a point 23.75 chains east of the Southwest Corner of said Southwest Quarter, thence east 25.48 chains; thence north 40.16 chains to the North Line of said Southwest Quarter, thence west 30.14 chains to a point 19.13 chains east of the Northwest Corner of said Southwest Quarter; thence south 14 chains; thence east 4.62 chains; thence south 26.16 chains to the Point of Beginning, except the South 1,327 feet thereof.

Tract No. 2:

The West 50 feet of the South 1,327 feet of the following: A part of the Southwest Quarter of Section 6, Township 23 North, Range 4 East of the Third Principal Meridian, McLean County, Illinois, more particularly described as follows: Commencing at a point 23.75 chains east of the Southwest Corner of said Southwest Quarter; thence east 25.48 chains; thence north 40.16 chains to the North Line of said Southwest Quarter; thence west 30.14 chains to a point 19.13 chains east of the Northwest Corner of said Southwest Quarter; thence south 14 chains; thence east 4.62 chains; thence south 26.16 chains to the Point of Beginning.

Wind Turbine No. D-1-2-1

A strip of land 600 feet-wide being a part of the Northeast Quarter of Section 1, Township 23 North, Range 4 East of the Third Principal Meridian, McLean County, Illinois, and lying 300 feet on each side of the following described Centerline: Commencing at the Northeast Corner of said Northeast Quarter, thence south 2,243 feet along the East Line of said Northeast Quarter to the Point of Beginning of said Centerline. From said Point of Beginning, thence south 89°-29'-48" west (bearings derived from Local Control Monumentation established in 1995 for McLean County mapping purposes by Aero-metric Engineers, Inc., Sheboygan, WI.) 935.99 feet to the Point of Terminus.

Wind Turbine Nos. D-1-1-1 & 2 and D-1-4-1 and 2

All that portion of a strip of land 600 feet-wide lying within parcels of land known as P.I.N. (Parcel Identification Number) 23-01-100-003, 23-01-200-002 and 23-01-400-004, all being in Section 1 Township 23 North, Range 4 East of the Third Principal Meridian, McLean County, Illinois, and lying 300 feet on each side of the following described Centerlines:

(D-1-1-1)

Centerline No. 1 being a part of said Section 1. Commencing at the Southeast Corner of the of said Section 1, thence north 1,382 feet along the East Line of the Southeast Quarter of said Section 1 to the Point of Beginning of said Centerline No. 1. From said Point of Beginning,

thence north 89°-46'-05" west (bearings derived from Local Control Monumentation established in 1995 for McLean County mapping purposes by Aero-metric Engineers, Inc., Sheboygan, WI.) 1,276.63 feet; thence north 89°-35'-40" west 1,352.70 feet; thence north 00°-08'-00" east 2,589.39 feet; thence north 89°-31'-31" west 1,221.30 feet; thence south 00°-40'-53" 507.53 feet west to the Point of Terminus.

(D-1-1-2)

Centerline No. 2 being a part of said Section 1. Commencing at the Southeast Corner of the of said Section 1, thence north 1,382 feet along the East Line of the Southeast Quarter of said Section 1; thence north 89°-46'-05" west (bearings derived from Local Control Monumentation established in 1995 for McLean County mapping purposes by Aero-metric Engineers, Inc., Sheboygan, WI.) 1,276.63 feet; thence north 89°-35'-40" west 1,352.70 feet; thence north 00°-08'-00" east 2,149.40 feet to the Point of Beginning of said Centerline No. 2. From said Point of Beginning, thence north 88°-40'-05" west 456.45 feet to the Point of Terminus, except any portion of the 600 foot-wide strip described along said Centerline No. 1.

(D-1-4-1)

Centerline No. 3 being a part of said Section 1. Commencing at the Southeast Corner of the of said Section 1, thence north 1,382 feet along the East Line of the Southeast Quarter of said Section 1; thence north 89°-46'-05" west (bearings derived from Local Control Monumentation established in 1995 for McLean County mapping purposes by Aero-metric Engineers, Inc., Sheboygan, WI.) 1,276.63 feet; thence north 89°-35'-40" west 1,352.70 feet; thence north 00°-08'-00" east 987.94 feet to the Point of Beginning of said Centerline No. 3. From said Point of Beginning, thence south 89°-36'-58" east 424.03 feet to the Point of Terminus, except any portion of the 600 foot-wide strip described along said Centerline No. 1.

(D-1-4-2)

Centerline No. 4 being a part of said Section 1. Commencing at the Southeast Corner of the of said Section 1, thence north 1,382 feet along the East Line of the Southeast Quarter of said Section 1; thence north 89°-46'-05" west (bearings derived from Local Control Monumentation established in 1995 for McLean County mapping purposes by Aero-metric Engineers, Inc., Sheboygan, WI.) 1,276.63 feet to the Point of Beginning of said Centerline No. 4. From said Point of Beginning, thence north 02°-02'-44" west 650.91 feet to the Point of Terminus, except any portion of the 600 foot-wide strip described along said Centerline No. 1.

Wind Turbine Nos. D-2-2-1 and D-2-4-2

A strip of land 600 feet-wide being a part of the Northeast Quarter and the Southeast Quarter of Section 2, Township 23 North, Range 4 East of the Third Principal Meridian, McLean County, Illinois, and lying 300 feet on each side of the following described Centerlines:

(D-2-4-2)

Centerline No. 1: Commencing at the Southwest Corner of said Southeast Quarter, thence north 2664 feet along the West Line of said Southeast Quarter to the Point of Beginning of said Centerline No. 1. From said Point of Beginning, thence south 89°-32'-36" east (bearings derived from Local Control Monumentation established in 1995 for McLean County mapping purposes by Aero-metric Engineers, Inc., Sheboygan, WI.) 1,737.93 feet to the Point of Terminus.

(D-2-2-1)

Centerline No. 2: Commencing at the Southwest Corner of said Southeast Quarter, thence north 2664 feet along the West Line of said Southeast Quarter, thence south 89°-32'-36" east (bearings derived from Local Control Monumentation established in 1995 for McLean County mapping purposes by Aero-metric Engineers, Inc., Sheboygan, WI.) 518.24 feet to the Point of Beginning of said Centerline No. 2. From said Point of Beginning, thence north 01°-10'-11" west 711.07 feet to the Point of Terminus, except any portion of the 600 foot-wide strip described along said Centerline No. 1.

Wind Turbine No. D-2-4-1

A strip of land 600 feet-wide being a part of the Southeast Quarter of Section 2, Township 23 North, Range 4 East of the Third Principal Meridian, McLean County, Illinois, and lying 300 feet on each side of the following described Centerline: Commencing at the Southwest Corner of said Southeast Quarter, thence north 494 feet along the West Line of said Southeast Quarter to the Point of Beginning of said Centerline. From said Point of Beginning, thence south 89°-45'-06" east (bearings derived from Local Control Monumentation established in 1995 for McLean County mapping purposes by Aero-metric Engineers, Inc., Sheboygan, WI.) 813.48 feet to the Point of Terminus.

Wind Turbine No. D-3-4-1 & 2

A strip of land 600 feet-wide being a part of the Southeast Quarter of Section 3, Township 23 North, Range 4 East of the Third Principal Meridian, McLean County, Illinois, and lying 300 feet on each side of the following described Centerline: Commencing at the Southeast Corner of said Southeast Quarter, thence west 1,352 feet along the South Line of said Southeast Quarter to the Point of Beginning of said Centerline. From said Point of Beginning, thence north 00°-09'-17" east (bearings derived from Local Control Monumentation established in 1995 for McLean County mapping purposes by Aero-metric Engineers, Inc., Sheboygan, WI.) 1,523.29 feet; thence north 89°-59'-16" west 1,212.69 feet to the Point of Terminus.

Wind Turbine No. D-3-4-3

A strip of land 600 feet-wide being in a part of the Southeast Quarter of Section 3, Township 23 North, Range 4 East of the Third Principal Meridian, McLean County, Illinois, and lying 300 feet on each side of the following described Centerline: Commencing at the Southeast Corner of said Southeast Quarter, thence west 414 feet along the South Line of said Southeast Quarter to the Point of Beginning of said Centerline. From said Point of Beginning, thence north 00°-14'-37" west (bearings derived from Local Control Monumentation established in 1995 for McLean County mapping purposes by Aero-metric Engineers, Inc., Sheboygan, WI.) 857.28 feet to the Point of Terminus.

Wind Turbine Nos. D-4-2-1 & 2

All that portion of a strip of land 600 feet-wide lying within a parcel of land known as P.I.N. (Parcel Identification Number) 23-04-200-004, being in the Northeast Quarter of Section 4 Township 23 North, Range 4 East of the Third Principal Meridian, McLean County, Illinois, and lying 300 feet on each side of the following described Centerlines:

(D-4-2-1)

Centerline No. 1: Commencing at the Southeast Corner of said Northeast Quarter, thence north 1,295 feet along the East Line of said Northeast Quarter to the Point of Beginning of said Centerline No. 1. From said Point of Beginning, thence north 89°-43'-18" west (bearings derived

from Local Control Monumentation established in 1995 for McLean County mapping purposes by Aero-metric Engineers, Inc., Sheboygan, WI.) 668.83 feet; thence north 89°-53'-19" west 1,819.39 feet; thence south 00°-24'-39" west 466.77 feet to the Point of Terminus.

(D-4-2-2)

Centerline No. 2: Commencing at the Southeast Corner of said Northeast Quarter, thence north 1,295 feet along the East Line of said Northeast Quarter, thence north 89°-43'-18" west (bearings derived from Local Control Monumentation established in 1995 for McLean County mapping purposes by Aero-metric Engineers, Inc., Sheboygan, WI.) 668.83 feet to the Point of Beginning of said Centerline No. 2. From said Point of Beginning; thence south 00°-11'-19" east 753.53 feet to the Point of Terminus, except any portion of the 600 foot-wide strip described along said Centerline No. 1.

Wind Turbine Nos. D-4-3-1 & 2 and D-4-4-1

A strip of land 600 feet-wide being a part of the Southwest Quarter and the Southeast Quarter of Section 4, Township 23 North, Range 4 East of the Third Principal Meridian, McLean County, Illinois, and lying 300 feet on each side of the following described Centerline: Commencing at the Southwest Corner of said Southwest Quarter, thence north 2,129 feet along the West Line of said Southwest Quarter to the Point of Beginning of said Centerline. From said Point of Beginning, thence north 89°-38'-17" east (bearings derived from Local Control Monumentation established in 1995 for McLean County mapping purposes by Aero-metric Engineers, Inc., Sheboygan, WI.) 718.08 feet; thence south 77°-16'-57" east 1,197.48 feet; thence south 85°-14'-00" east 798.49 feet; thence south 75°-32'-27" east 618.99 feet to the Point of Terminus. Also, a strip of land 100 feet-wide lying 50 feet on each side of the East Line of said Southwest Quarter. Said strip is bounded on the north by said 600 foot-wide strip and on the south by the South Line of said Section 4.

Wind Turbine No. D-4-4-2

A strip of land 600 feet-wide being a part of the Southeast Quarter of Section 4, Township 23 North, Range 4 East of the Third Principal Meridian, McLean County, Illinois, and lying 300 feet on each side of the following described Centerline: Commencing at the Southeast Corner of said Southeast Quarter, thence west 1,230 feet along the South Line of said Southeast Quarter to the Point of Beginning of said Centerline. From said Point of Beginning, thence north 00°-41'-09" west (bearings derived from Local Control Monumentation established in 1995 for McLean County mapping purposes by Aero-metric Engineers, Inc., Sheboygan, WI.) 1,645.01 feet to the Point of Terminus.

Wind Turbine No. D-5-1-1

All that portion of a strip of land 600 feet-wide lying in the West Half of the Northwest Quarter of Section 5, Township 23 North, Range 4 East of the Third Principal Meridian, McLean County, Illinois, and lying 300 feet on each side of the following described Centerline. Commencing at the Northeast Corner of the West Half of said Northwest Quarter, thence west 47 feet along the North Line of said Northwest Quarter to Point of Beginning of said Centerline. From said Point of Beginning, thence south 00°-25'-33" east (bearings derived from Local Control Monumentation established in 1995 for McLean County mapping purposes by Aero-metric Engineers, Inc., Sheboygan, WI.) 1,659.47 feet; thence south 89°-48'-52" west 445.59 feet to the Point of Terminus.

Wind Turbine Nos. D-5-3-1 & 2

All that portion of a strip of land 600 feet-wide lying in the West Half of the Southwest Quarter of Section 5, Township 23 North, Range 4 East of the Third Principal Meridian, McLean County, Illinois, and lying 300 feet on each side of the following described Centerline. Commencing at the Southeast Corner of the West Half of said Southwest Quarter, thence north 1,497 feet along the East Line of the West Half of said Southwest Quarter to Point of Beginning of said Centerline. From said Point of Beginning, thence north 89°-42'-34" west (bearings derived from Local Control Monumentation established in 1995 for McLean County mapping purposes by Aero-metric Engineers, Inc., Sheboygan, WI.) 1,163.96 feet; thence north 02°-26'-14" east 824.13 feet to the Point of Terminus. Also, the West 50 Feet of the West Half of said Southwest Quarter lying south of said strip.

Wind Turbine Nos. D-5-4-1 & 2

A strip of land 600 feet-wide being a part of the Southeast Quarter of Section 5, Township 23 North, Range 4 East of the Third Principal Meridian, McLean County, Illinois, and lying 300 feet on each side of the following described Centerlines:

(D-5-4-1)

Centerline No. 1: Commencing at the Southeast Corner of said Southeast Quarter, thence north 1,520 feet along the East Line of said Southeast Quarter to the Point of Beginning of said Centerline No. 1. From said Point of Beginning, thence north 89°-43'-04" west (bearings derived from Local Control Monumentation established in 1995 for McLean County mapping purposes by Aero-metric Engineers, Inc., Sheboygan, WI.) 2,106.56 feet; thence north 00°-37'-04" east 933.21 feet to the Point of Terminus.

(D-5-4-2)

Centerline No. 2: Commencing at the Southeast Corner of said Southeast Quarter, thence north 1,520 feet along the East Line of said Southeast Quarter, thence north 89°-43'-04" west (bearings derived from Local Control Monumentation established in 1995 for McLean County mapping purposes by Aero-metric Engineers, Inc., Sheboygan, WI.) 851.08 feet to the Point of Beginning of said Centerline No. 2. From said Point of Beginning, thence north 00°-56'-00" west 487.64 feet to the Point of Terminus, except any portion of the 600 foot-wide strip described along said Centerline No. 1.

Wind Turbine Nos. D-6-3-1 & 2

All that portion of a strip of land 600 feet-wide lying within a parcel of land known as P.I.N. (Parcel Identification Number) 23-06-300-003, being in the Southwest Quarter of Section 6 Township 23 North, Range 4 East of the Third Principal Meridian, McLean County, Illinois, and lying 300 feet on each side of the following described Centerlines:

(D-6-3-1)

Centerline No. 1: Commencing at the Southwest Corner of said Southwest Quarter, thence east 3,219 feet along the East Line of said Southwest Quarter to the Point of Beginning of said Centerline No. 1. From said Point of Beginning, thence north 00°-11'-15" west (bearings derived from Local Control Monumentation established in 1995 for McLean County mapping purposes by Aero-metric Engineers, Inc., Sheboygan, WI.) 2,041.31 feet; thence north 89°-41'-58" west 1,155.22 feet to the Point of Terminus.

(D-6-3-2)

Centerline No. 2: Commencing at the Southwest Corner of said Southwest Quarter, thence east 3,219 feet along the East Line of said Southwest Quarter, thence north $00^{\circ}-11'-15''$ west (bearings derived from Local Control Monumentation established in 1995 for McLean County mapping purposes by Aero-metric Engineers, Inc., Sheboygan, WI.) 1,317.65 feet to the Point of Beginning of said Centerline No. 2. From said Point of Beginning, thence south $89^{\circ}-06'-39''$ west 462.95 feet to the Point of Terminus, except any portion of the 600 foot-wide strip described along said Centerline No. 1.

Wind Turbine Nos. D-8-2-1 & 2

A strip of land 600 feet-wide being a part of the Northeast Quarter of Section 8, Township 23 North, Range 4 East of the Third Principal Meridian, McLean County, Illinois, and lying 300 feet on each side of the following described Centerline. Commencing at the Northeast Corner of said Northeast Quarter, thence south 1,435 feet along the East Line of said Northeast Quarter to the Point of Beginning of said Centerline. From said Point of Beginning, thence south $89^{\circ}-40'-50''$ west (bearings derived from Local Control Monumentation established in 1995 for McLean County mapping purposes by Aero-metric Engineers, Inc., Sheboygan, WI.) 751.40 feet; thence north $79^{\circ}-41'-27''$ west 1,422.52 feet to the Point of Terminus.

Wind Turbine No. D-9-1-1

A strip of land 600 feet-wide being a part of the Northwest Quarter of Section 9, Township 23 North, Range 4 East of the Third Principal Meridian, McLean County, Illinois, and lying 300 feet on each side of the following described Centerline. Commencing at the Northwest Corner of said Northwest Quarter, thence east 1,401 feet along the North Line of said Northwest Quarter to the Point of Beginning of said Centerline. From said Point of Beginning, thence south $00^{\circ}-56'-09''$ east (bearings derived from Local Control Monumentation established in 1995 for McLean County mapping purposes by Aero-metric Engineers, Inc., Sheboygan, WI.) 678.09 feet; thence north $88^{\circ}-58'-45''$ east 525.79 feet to the Point of Terminus.

Wind Turbine Nos. D-9-1-2 and D-9-2-1

A strip of land 600 feet-wide being a part of the Northeast Quarter and Northwest Quarter of Section 9, Township 23 North, Range 4 East of the Third Principal Meridian, McLean County, Illinois, and lying 300 feet on each side of the following described Centerlines:

(D-9-2-1)

Centerline No. 1: Beginning at the Northwest Corner of said Northeast Quarter. From said Point of Beginning, thence south along the East Line of said Northeast Quarter 1,715.84 feet; thence south $89^{\circ}-09'-35''$ east (bearings derived from Local Control Monumentation established in 1995 for McLean County mapping purposes by Aero-metric Engineers, Inc., Sheboygan, WI.) 1,105.51 feet to the Point of Terminus.

(D-9-1-2)

Centerline No. 2: Beginning at a point on the East Line of said Northwest Quarter lying 1,301.65 feet south of the Northeast Corner of said Northwest Quarter. From said Point of Beginning, thence north $89^{\circ}-43'-35''$ west (bearings derived from Local Control Monumentation established in 1995 for McLean County mapping purposes by Aero-metric Engineers, Inc., Sheboygan, WI.) 478.11 feet to the Point of Terminus, except any portion of the 600 foot-wide strip described along said Centerline No. 1.

Wind Turbine No. D-9-1-3

A strip of land 600 feet-wide being a part of the Northwest Quarter of Section 9, Township 23 North, Range 4 East of the Third Principal Meridian, McLean County, Illinois, and lying 300 feet on each side of the following described Centerline. Commencing at the Northwest Corner of said Northwest Quarter, thence south 949 feet along the West Line of said Northwest Quarter to the Point of Beginning of said Centerline. From said Point of Beginning, thence south 89°-31'-41" east (bearings derived from Local Control Monumentation established in 1995 for McLean County mapping purposes by Aero-metric Engineers, Inc., Sheboygan, WI.) 870.69 feet to the Point of Terminus.

Wind Turbine Nos. D-10-2-1, 2 & 3

All that portion of a strip of land 600 feet-wide lying in the North Half of Section 10, Township 23 North, Range 4 East of the Third Principal Meridian, McLean County, Illinois, and lying 300 feet on each side of the following described Centerlines:

(D-10-2-1)

Centerline No. 1: Commencing at the Northeast Corner of the Northeast Quarter of said Section 10, thence west 30.00 feet along the North Line of said Northeast Quarter to the Point of Beginning. From said Point of Beginning, thence south 00°-02'-21" east (bearings derived from Local Control Monumentation established in 1995 for McLean County mapping purposes by Aero-metric Engineers, Inc., Sheboygan, WI.) 1,728.49 feet; thence north 89°-57'-55" west 2,852.40 feet to the Point of Terminus.

(D-10-2-2)

Centerline No. 2 : Commencing at the Northeast Corner of the Northeast Quarter of said Section 10, thence west 30.00 feet along the North Line of said Northeast Quarter, thence south 00°-02'-21" east (bearings derived from Local Control Monumentation established in 1995 for McLean County mapping purposes by Aero-metric Engineers, Inc., Sheboygan, WI.) 1,728.49 feet; thence north 89°-57'-55" west 1,462.62 feet to the Point of Beginning. From said Point of Beginning, thence south 00°-02'-37" east 507.53 feet to the Point of Terminus, except any portion of the 600 foot-wide strip described along said Centerline No. 1.

(D-10-2-3)

Centerline No. 3 : Commencing at the Northeast Corner of the Northeast Quarter of said Section 10, thence west 30.00 feet along the North Line of said Northeast Quarter, thence south 00°-02'-21" east (bearings derived from Local Control Monumentation established in 1995 for McLean County mapping purposes by Aero-metric Engineers, Inc., Sheboygan, WI.) 1,728.49 feet; thence north 89°-57'-55" west 530.88 feet to the Point of Beginning. From said Point of Beginning, thence north 00°-19'-50" west 612.62 feet to the Point of Terminus, except any portion of the 600 foot-wide strip described along said Centerline No. 1.

Wind Turbine No. D-11-1-1

All that portion of a strip of land 600 feet-wide lying in the East Half of the Northwest Quarter of Section 11, Township 23 North, Range 4 East of the Third Principal Meridian, McLean County, Illinois, and lying 300 feet on each side of the following described Centerline. Commencing at the Northeast Corner of said Northeast Quarter, thence south 1,225 feet along the East Line of said Northeast Quarter to Point of Beginning of said Centerline. From said Point of Beginning, thence south 88°-53'-59" west (bearings derived from Local Control Monumentation established in 1995

for McLean County mapping purposes by Aero-metric Engineers, Inc., Sheboygan, WI.) 1,325 feet, more or less to the West Line of said East Half and the Point of Terminus.

Wind Turbine Nos. D-11-3-1 & 2

All that portion of a strip of land 600 feet-wide lying in the South Half of the Southwest Quarter of Section 11, Township 23 North, Range 4 East of the Third Principal Meridian, McLean County, Illinois, and lying 300 feet on each side of the following described Centerline. Commencing at the Southeast Corner of said Southwest Quarter, thence north 487 feet along the East Line of said Southwest Quarter to the Point of Beginning of said Centerline. From said Point of Beginning, thence south 89°-43'-43" west (bearings derived from Local Control Monumentation established in 1995 for McLean County mapping purposes by Aero-metric Engineers, Inc., Sheboygan, WI.) 654.86 feet; thence north 51°-15'-49" west 1,304.93 feet to the Point of Terminus.

Wind Turbine No. D-11-4-1

All that portion of a strip of land 600 feet-wide lying in the South Half of the Southwest Quarter of Section 11, Township 23 North, Range 4 East of the Third Principal Meridian, McLean County, Illinois, and lying 300 feet on each side of the following described Centerline. Commencing at the Southeast Corner of said Southwest Quarter, thence north 487 feet along the East Line of said Southwest Quarter to Point of Beginning of said Centerline. From said Point of Beginning, thence south 89°-43'-43" west (bearings derived from Local Control Monumentation established in 1995 for McLean County mapping purposes by Aero-metric Engineers, Inc., Sheboygan, WI.) 654.86 feet; thence north 51°-15'-49" west 1,304.93 feet to the Point of Terminus.

Wind Turbine Nos. D-12-1-1 & 2 and D-12-3-1 & 2

All that portion of a strip of land 600 feet-wide in the Northwest Quarter and the Southeast Quarter of Section 12, Township 23 North, Range 4 East of the Third Principal Meridian, McLean County, Illinois, lying south of the North Line of the South Half of said Northwest Quarter, and lying 300 feet on each side of the following described Centerlines:

(D-12-1-1)

Centerline No. 1: Commencing at the Southwest Corner of said Section 12, thence east 1,331 feet along the South Line of said Section 12 to the Point of Beginning of said Centerline No. 1. From said Point of Beginning, thence north 00°-03'-08" west (bearings derived from Local Control Monumentation established in 1995 for McLean County mapping purposes by Aero-metric Engineers, Inc., Sheboygan, WI.) 3,686.20 feet; thence north 89°-45'-16" west 809.59 feet to the Point of Terminus.

(D-12-1-2)

Centerline No. 2: Commencing at the Southwest Corner of said Section 12, thence east 1,331 feet along the South Line of said Section 12; thence north 00°-03'-08" west (bearings derived from Local Control Monumentation established in 1995 for McLean County mapping purposes by Aero-metric Engineers, Inc., Sheboygan, WI.) 3,506.37 feet to the Point of Beginning of said Centerline No. 2. From said Point of Beginning, thence north 89°-41'-55" east 1,133.36 feet to the Point of Terminus, except any portion of the 600 foot-wide strip described along said Centerline No. 1.

(D-12-3-1)

Centerline No. 3: Commencing at the Southwest Corner of said Section 12, thence east 1,331 feet along the South Line of said Section 12; thence north $00^{\circ}-03'-08''$ west (bearings derived from Local Control Monumentation established in 1995 for McLean County mapping purposes by Aero-metric Engineers, Inc., Sheboygan, WI.) 1,380.08 feet to the Point of Beginning of said Centerline No. 3. From said Point of Beginning, thence north $89^{\circ}-45'-37''$ west 529.09 feet to the Point of Terminus, except any portion of the 600 foot-wide strip described along said Centerline No. 1.

{D-12-3-2}

Centerline No. 4: Commencing at the Southwest Corner of said Section 12, thence east 1,331 feet along the South Line of said Section 12; thence north $00^{\circ}-03'-08''$ west (bearings derived from Local Control Monumentation established in 1995 for McLean County mapping purposes by Aero-metric Engineers, Inc., Sheboygan, WI.) 1,223.67 feet to the Point of Beginning of said Centerline No. 4. From said Point of Beginning, thence north $89^{\circ}-45'-42''$ east 1,247.36 feet to the Point of Terminus, except any portion of the 600 foot-wide strip described along said Centerline No. 1.

Wind Turbine No. D-12-2-1

A strip of land 600 feet-wide being a part of the Northeast Quarter of Section 12, Township 23 North, Range 4 East of the Third Principal Meridian, McLean County, Illinois, and lying 300 feet on each side of the following described Centerline: Commencing at the Northwest Corner of said Northeast Quarter, thence east 535 feet along the North Line of said Northeast Quarter to the Point of Beginning of said Centerline. From said Point of Beginning, thence south $00^{\circ}-32'-26''$ west (bearings derived from Local Control Monumentation established in 1995 for McLean County mapping purposes by Aero-metric Engineers, Inc., Sheboygan, WI.) 778.10 feet to the Point of Terminus.

Wind Turbine Nos. D-13-4-1

A strip of land 600 feet-wide being a part of the Southeast Quarter of Section 13, Township 23 North, Range 4 East of the Third Principal Meridian, McLean County, Illinois, and lying 300 feet on each side of the following described Centerline: Commencing at the Northeast Corner of said Southeast Quarter, thence west 2,292 feet along the North Line of said Southeast Quarter to the Point of Beginning of said Centerline. From said Point of Beginning, thence south $00^{\circ}-31'-13''$ east (bearings derived from Local Control Monumentation established in 1995 for McLean County mapping purposes by Aero-metric Engineers, Inc., Sheboygan, WI.) 2,008.73 feet to the Point of Terminus.

Wind Turbine No. D-13-4-2 & 3

(D-13-4-2)

All that portion of a strip of land 600 feet-wide lying 300 feet on each side of the following described Centerline No. 1 lying within the Southeast Quarter of Section 13, and the Northeast Quarter of Section 24 in Township 23 North, Range 4 East of the Third Principal Meridian, McLean County, Illinois. Said Centerline being more particularly described as follows: Commencing at the Northeast Corner of said Southeast Quarter, thence west 90 feet along the North Line of said Southeast Quarter to the Point of Beginning of said Centerline No. 1. From said Point of Beginning, thence south $00^{\circ}-14'-28''$ west (bearings derived from Local Control Monumentation established in 1995 for McLean County mapping purposes by Aero-metric Engineers, Inc., Sheboygan, WI.) 2,484.96 feet; thence north $88^{\circ}-42'-31''$ west 726.01 feet to the Point of Terminus.

(D-13-4-3)

A strip of land 600 feet-wide lying 300 feet on each side of the following described Centerline No. 2 in the Southeast Quarter of Section 13, Township 23 North, Range 4 East of the Third Principal Meridian, McLean County, Illinois. Said Centerline being more particularly described as follows: Commencing at the Northeast Corner of said Southeast Quarter, thence west 90 feet along the North Line of said Southeast Quarter; thence south $00^{\circ}-14'-28''$ west (bearings derived from Local Control Monumentation established in 1995 for McLean County mapping purposes by Aero-metric Engineers, Inc., Sheboygan, WI.) 820.08 feet to the Point of Beginning of said Centerline No. 2. From said Point of Beginning, thence north $89^{\circ}-45'-32''$ west 764.62 feet to the Point of Terminus, except any portion of the 600 foot-wide strip described along said Centerline No. 1.

Wind Turbine Nos. D-22-4-1 & 3

All that portion of a strip of land 600 feet-wide lying within the parcels of land known as PIN (Parcel Identification Number) 23-22-400-006 in the Southeast Quarter of Section 22 and PIN (Parcel Identification Number) 23-22-300-00 in the Southwest Quarter of Section 22 and in said Southeast Quarter, in Township 23 North, Range 4 East of the Third Principal Meridian, McLean County, Illinois, and lying 300 feet on each side of the following described Centerlines:

(D-22-4-3)

Centerline No. 1: Beginning at a point 1,366 feet west and 27 feet south of the Northeast Corner of the Southeast Quarter of the Southwest Quarter of said Section 22. From said Point of Beginning, thence south 88°-57'-22" east (bearings derived from Local Control Monumentation established in 1995 for McLean County mapping purposes by Aero-metric Engineers, Inc., Sheboygan, WI.) 1,718.82 feet; thence south 89°-12'-46" east 1,041.59 feet; thence north 00°-32'-58" west 1,335.76 feet; thence south 89°-06'-46" east 315.54 feet to a point lying 955 feet west of the East Line of said Southeast Quarter; thence south 00°-53'-14" west 477.34 feet to the Point of Terminus.

(D-22-4-1)

Centerline No. 2: Commencing at a point 1,366 feet west and 27 feet south of the Northeast Corner of the Southeast Quarter of the Southwest Quarter of said Section 22, thence south 88°-57'-22" east (bearings derived from Local Control Monumentation established in 1995 for McLean County mapping purposes by Aero-metric Engineers, Inc., Sheboygan, WI.) 1,718.82 feet to the Point of Beginning of said Centerline No. 2. From said Point of Beginning, thence south 01°-11'-38" west 640.10 feet to the Point of Terminus, except any portion of the 600 foot-wide strip described along said Centerline No. 1.

Wind Turbine Nos. D-22-4-2 and D-23-3-1

All that portion of a strip of land 600 feet-wide lying within the parcels of land known as PIN (Parcel Identification Number) 23-27-200-010 in the Northeast Quarter of Section 27, PIN (Parcel Identification Number) 23-22-400-006 in the Southeast Quarter of Section 22 and PIN (Parcel Identification Number) 23-23-300-001 in Township 23 North, Range 4 East of the Third Principal Meridian, McLean County, Illinois, and lying 300 feet on each side of the following described Centerlines:

(D-23-3-1)

Centerline No. 1: Beginning at the Centerline of a Road running east and west through the Northeast Quarter of said Section 27 lying 12 feet west of the East Line of said Northeast Quarter. From said Point of Beginning, thence north 1,248 feet, more or less to a point on the North Line of said Northeast Quarter lying 19 feet west of the Northeast Corner thereof; thence; north 00°-05'-48" east (bearings derived from Local Control Monumentation established in 1995 for McLean County mapping purposes by Aero-metric Engineers, Inc., Sheboygan, WI.) 1,717.92 feet to a point lying 938 feet south of the North Line of the Southeast Quarter of said Section 22; thence south 89°-34'-55" east 925.53 feet; thence north 00°-25'-05" east 440.48 feet to the Point of Terminus.

(D-22-4-2)

Centerline No. 2: Commencing at the Centerline of a Road running east and west through the Northeast Quarter of said Section 27 lying 12 feet west of the East Line of said Northeast Quarter, thence north 1,248 feet, more or less to a point on the North Line of said Northeast Quarter lying 19.27 feet west of the Northeast Corner thereof; thence north 00°-05'-48" east (bearings derived from Local Control Monumentation established in 1995 for McLean County

mapping purposes by Aero-metric Engineers, Inc., Sheboygan, WI.) 562.13 feet to the Point of Beginning of said Centerline No.2. From said Point of Beginning, thence north 89°-44'-39" west 1,128.67 feet to the Point of Terminus, except any portion of the 600 foot-wide strip described along said Centerline No. 1.

Also, a tract of land lying between the strips of land described in D-23-3-1 and D-22-4-3, more particularly described as follows: The North 300 feet of the East 655 feet of the parcel known as PIN (Parcel Identification Number) 23-22-400-006 in the Southeast Quarter of Section 22 and the East 325.54 feet of the South 338 feet of the North 638 feet of said parcel PIN (Parcel Identification Number) 23-22-400-006.

Wind Turbine No. D-23-3-2

All that portion of a strip of land 600 feet-wide in the Southeast Quarter of the Southwest Quarter of Section 23, Township 23 North, Range 4 East of the Third Principal Meridian, McLean County, Illinois, and lying 300 feet on each side of the following described Centerline: Commencing at the Southeast Corner of said Southwest Quarter, thence north 1,298 feet along the East Line of said Southwest Quarter to the Point of Beginning of said Centerline. From said Point of Beginning, thence north 89°-34'-55" west (bearings derived from Local Control Monumentation established in 1995 for McLean County mapping purposes by Aero-metric Engineers, Inc., Sheboygan, WI.) 538.13 feet; thence south 00°-25'-05" west 418.73 feet to the Point of Terminus.

Wind Turbine No. D-24-2-1

All that portion of a strip of land 600 feet-wide in the East Half of the Northeast Quarter of Section 24, Township 23 North, Range 4 East of the Third Principal Meridian, McLean County, Illinois, and lying 300 feet on each side of the following described Centerline: Commencing at the Southwest Corner of the East Half of said Northeast Quarter, thence east 30 feet along the South Line of said Northeast Quarter to the Point of Beginning of said Centerline. From said Point of Beginning, thence north 00°-11'-04" east (bearings derived from Local Control Monumentation established in 1995 for McLean County mapping purposes by Aero-metric Engineers, Inc., Sheboygan, WI.) 1,478.24 feet; thence south 89°-45'-06" east 660.25 feet to the Point of Terminus.

Wind Turbine No. D-24-3-1

All that portion of a strip of land 600 feet-wide in the Northwest Quarter of the Southwest Quarter of Section 24, Township 23 North, Range 4 East of the Third Principal Meridian, McLean County, Illinois, and lying 300 feet on each side of the following described Centerline: Commencing at the Northwest Corner of said Southwest Quarter, thence east 30 feet along the North Line of said Southwest Quarter to the Point of Beginning of said Centerline. From said Point of Beginning, thence south 00°-04'-52" west (bearings derived from Local Control Monumentation established in 1995 for McLean County mapping purposes by Aero-metric Engineers, Inc., Sheboygan, WI.) 459.42 feet; thence south 89°-55'-08" east 363.14 feet to the Point of Terminus.

Wind Turbine No. D-24-3-2

All that portion of a strip of land 600 feet-wide in the Northwest Quarter of the Southwest Quarter of Section 24, Township 23 North, Range 4 East of the Third Principal Meridian, McLean County, Illinois, and lying 300 feet on each side of the following described Centerline: Commencing at the Northwest Corner of said Southwest Quarter, thence east 1,248 feet along the North Line of said Southwest Quarter to the Point of Beginning of said Centerline. From said Point of Beginning, thence south $00^{\circ}-36'-04''$ east (bearings derived from Local Control Monumentation established in 1995 for McLean County mapping purposes by Aero-metric Engineers, Inc., Sheboygan, WI.) 1,015.28 feet; thence south $89^{\circ}-35'-33''$ west 472.27 feet to the Point of Terminus.

Wind Turbine Nos. D-24-4-1 & 2

A strip of land 600 feet-wide in part of the Southeast Quarter of Section 24 and in part of the Northeast Quarter of Section 25 in Township 23 North, Range 4 East of the Third Principal Meridian, McLean County, Illinois, and lying 300 feet on each side of the following described Centerlines:

(D-24-4-2)

Centerline No. 1: Commencing at the Northeast Corner of said Southeast Quarter, thence west 1,338 feet along the North Line of said Southeast Quarter to the Point of Beginning of said Centerline No. 1. From said Point of Beginning, thence south $00^{\circ}-15'-34''$ west (bearings derived from Local Control Monumentation established in 1995 for McLean County mapping purposes by Aero-metric Engineers, Inc., Sheboygan, WI.) 2,586.72 feet; thence north $89^{\circ}-09'-47''$ east 1,137.88 feet to the Point of Terminus.

(D-24-4-1)

Centerline No. 2: Commencing at the Northeast Corner of said Southeast Quarter, thence west 1,338 feet along the North Line of said Southeast Quarter, thence south $00^{\circ}-15'-34''$ west (bearings derived from Local Control Monumentation established in 1995 for McLean County mapping purposes by Aero-metric Engineers, Inc., Sheboygan, WI.) 1,375.13 feet to the Point of Beginning of said Centerline No. 2. From said Point of Beginning, thence north $88^{\circ}-46'-47''$ west 1,213.18 feet to the Point of Terminus except any portion of the 600 foot-wide strip described along said Centerline No. 1.

Wind Turbine No. D-24-4-3

All that portion of a strip of land 600 feet-wide lying within the Southeast Quarter of Section 24, Township 23 North, Range 4 East of the Third Principal Meridian, in McLean County, Illinois, and lying 300 feet on each side of the following described Centerline. Commencing at the Northeast Corner of said Southeast Quarter, thence west 1,338 feet along the North Line of said Southeast Quarter; thence south $00^{\circ}-15'-34''$ west (bearings derived from Local Control Monumentation established in 1995 for McLean County mapping purposes by Aero-metric Engineers, Inc., Sheboygan, WI.) 1,339.90 feet; thence south $89^{\circ}-52'-17''$ east 300.00 feet to the Point of Beginning. From said Point of Beginning, thence south $89^{\circ}-52'-17''$ east 749.89 feet; thence south $00^{\circ}-00'-00''$ east 380.21 feet to the Point of Terminus.

PIN 23-24-300-003

Wind Turbine Nos. D-25-1-1 and D-26-2-1

All that portion of a strip of land 600 feet-wide in the East Half of the East Half of the Northeast Quarter of Section 26 and lying in a parcel of land in the Northwest Quarter of Section 25 known as P.I.N. (Parcel Identification Number) 23-25-100-00, all being in Township 23 North, Range 4 East of the Third Principal Meridian, McLean County, Illinois, and lying 300 feet on each side of the following described Centerline: Beginning at a point in the center of a east-west road running through said Northwest Quarter lying 686 feet east of the West Line of said Northwest Quarter. From said Point of Beginning, thence north $00^{\circ}-11'-22''$ east (bearings derived from Local Control Monumentation established in 1995 for McLean County mapping purposes by Aero-metric Engineers, Inc., Sheboygan, WI.) 1,557.71 feet; thence north $80^{\circ}-38'-59''$ west 119.83 feet; thence north $68^{\circ}-28'-49''$ west 1,297 feet, more or less, to the West Line of the East Half of the East Half of the Northeast Quarter of said Section 26 and the Point of Terminus.

Wind Turbine No. D-25-2-1

A strip of land 600 feet-wide being a part of the Northeast Quarter of Section 25, Township 23 North, Range 4 East of the Third Principal Meridian, McLean County, Illinois, and lying 300 feet on each side of the following described Centerline. Beginning at a point in the center of a east-west road running through said Northeast Quarter lying 615 feet east of the West Line of said Northeast Quarter. From said Point of Beginning, thence north $00^{\circ}-26'-05''$ east (bearings derived from Local Control Monumentation established in 1995 for McLean County mapping purposes by Aero-metric Engineers, Inc., Sheboygan, WI.) 954.93 feet to the Point of Terminus.

Wind Turbine No. D-25-2-2

A strip of land 600 feet-wide being a part of the Northeast Quarter of Section 25, Township 23 North, Range 4 East of the Third Principal Meridian, McLean County, Illinois, and lying 300 feet on each side of the following described Centerline. Beginning at a point in the center of a east-west road running through said Northeast Quarter lying 1,746 feet east of the West Line of said Northeast Quarter. From said Point of Beginning, thence north $01^{\circ}-01'-15''$ east (bearings derived from Local Control Monumentation established in 1995 for McLean County mapping purposes by Aero-metric Engineers, Inc., Sheboygan, WI.) 760.21 feet to the Point of Terminus.

Wind Turbine No. D-29-3-2

A strip of land 600 feet-wide being a part of the Southwest Quarter of Section 29, Township 23 North, Range 4 East of the Third Principal Meridian, McLean County, Illinois, and lying 300 feet on each side of the following described Centerline. Commencing at the Southeast Corner of said Southwest Quarter, thence west 1,361 feet along the South Line of said Southwest Quarter to the Point of Beginning of said Centerline. From said Point of Beginning, thence north $00^{\circ}-23'-29''$ east (bearings derived from Local Control Monumentation established in 1995 for McLean County mapping purposes by Aero-metric Engineers, Inc., Sheboygan, WI.) 1,784.68 feet to the Point of Terminus.

Wind Turbine No. D-29-3-3

A strip of land 600 feet-wide being a part of the Southwest Quarter of Section 29, Township 23 North, Range 4 East of the Third Principal Meridian, McLean County, Illinois, and lying 300 feet on each side of the following described Centerline. Commencing at the Southeast Corner of said Southwest Quarter, thence north 770 feet along the East Line of said Southwest Quarter to the Point of Beginning of said Centerline. From said Point of Beginning, thence north $88^{\circ}-22'-39''$ west (bearings derived from Local Control Monumentation established in 1995 for McLean

County mapping purposes by Aero-metric Engineers, Inc., Sheboygan, WI.) 818.00 feet to the Point of Terminus.

Wind Turbine No. D-29-4-1

A strip of land 600 feet-wide being a part of the Southeast Quarter of Section 29, Township 23 North, Range 4 East of the Third Principal Meridian, McLean County, Illinois, and lying 300 feet on each side of the following described Centerline. Commencing at the Southwest Corner of said Southeast Quarter, thence north 770 feet along the West Line of said Southeast Quarter to the Point of Beginning of said Centerline. From said Point of Beginning, thence south 67°-32'-06" east (bearings derived from Local Control Monumentation established in 1995 for McLean County mapping purposes by Aero-metric Engineers, Inc., Sheboygan, WI.) 930.63 feet to the Point of Terminus.

Wind Turbine Nos. D-30-4-1 & 2 and D-29-3-1

A strip of land 600 feet-wide lying in the Southeast Quarter of Section 30 and the Southwest Quarter of Section 29 in Township 23 North, Range 4 East of the Third Principal Meridian, McLean County, Illinois, and lying 300 feet on each side of the following described Centerlines:

(D-30-4-1 & 2)

Centerline No. 1: Commencing at the Southwest Corner of said Southwest Quarter, thence east 33 feet along the South Line of said Southwest Quarter to the Point of Beginning of said Centerline No. 1. From said Point of Beginning, thence north 00°-05'-08" east (bearings derived from Local Control Monumentation established in 1995 for McLean County mapping purposes by Aero-metric Engineers, Inc., Sheboygan, WI.) 495.68 feet; thence north 85°-51'-57" west 991.81 feet; thence north 02°-40'-31" west 1,889.04 feet to the Point of Terminus.

(D-29-3-1)

Centerline No. 2: Commencing at the Southwest Corner of said Southwest Quarter, thence east 33 feet along the South Line of said Southwest Quarter; thence north 00°-05'-08" east (bearings derived from Local Control Monumentation established in 1995 for McLean County mapping purposes by Aero-metric Engineers, Inc., Sheboygan, WI.) 495.68 feet to the Point of Beginning of said Centerline No. 2. From said Point of Beginning, thence south 85°-51'-57" east 416.69 feet to the Point of Terminus except any portion of the 600 foot-wide strip described along said Centerline No. 1. Except any portion lying with the West Half of the Southeast Quarter of said Section 30.

Wind Turbine No. D-32-1-1

A strip of land 600 feet-wide being a part of the Northwest Quarter of Section 32, Township 23 North, Range 4 East of the Third Principal Meridian, McLean County, Illinois, and lying 300 feet on each side of the following described Centerline: Said Centerline Commencing at the Northwest Corner of said Northwest Quarter, thence south 862 feet along the West Line of said Northwest Quarter to the Point of Beginning of said Centerline. From said Point of Beginning, thence north 89°-16'-06" east (bearings derived from Local Control Monumentation established in 1995 for McLean County mapping purposes by Aero-metric Engineers, Inc., Sheboygan, WI.) 816.18 feet to the Point of Terminus.

Wind Turbine Nos. D-36-2-1 & 2

All that portion of a strip of land 600 feet-wide in the West Half of the Northeast Quarter of Section 36, Township 23 North, Range 4 East of the Third Principal Meridian, McLean County, Illinois, lying 300 feet on each side of the following described Centerline: Commencing at the Northwest Corner of said Northeast Quarter, thence east 279 feet along the North Line of said Southeast Quarter to the Point of Beginning of said Centerline. From said Point of Beginning, thence south 04°-01'-00" east (bearings derived from Local Control Monumentation established in 1995 for McLean County mapping purposes by Aero-metric Engineers, Inc., Sheboygan, WI.) 489.38 feet; thence south 35°-16'-04" east 1,394.67 feet to the Point of Terminus.

Wind Turbine No. A-4-3-1

A strip of land 600 feet-wide being a part of the Southwest Quarter of Section 4, Township 23 North, Range 5 East of the Third Principal Meridian, McLean County, Illinois, and lying 300 feet on each side of the following described Centerline: Said Centerline Commencing at the Southwest Corner of said Southwest Quarter, thence north 679 feet along the West Line of said Southwest Quarter to the Point of Beginning of said Centerline. From said Point of Beginning, thence south 88°-53'-57" east (bearings derived from Local Control Monumentation established in 1995 for McLean County mapping purposes by Aero-metric Engineers, Inc., Sheboygan, WI.) 815.39 feet to the Point of Terminus.

Wind Turbine Nos. A-5-2-1 and A-5-4-1

All that portion of the following described strips of land lying within PIN (Parcel Identification Number) 24-05-400-003 in the Northeast Quarter and the Southeast Quarter of Section 5, Township 23 North, Range 5 East of the Third Principal Meridian, McLean County, Illinois. Said Strips being 600 feet-wide lying 300 feet on each side of the following described Centerlines:

(A-5-2-1)

Centerline No. 1. Commencing at the Northeast Corner of said Southeast Quarter, thence south 820 feet along the East Line of said Southeast Quarter to the Point of Beginning of said Centerline No. 1. From said Point of Beginning, thence north 89°-20'-06" west (bearings derived from Local Control Monumentation established in 1995 for McLean County mapping purposes by Aero-metric Engineers, Inc., Sheboygan, WI.) 2,528.41 feet; thence north 00°-29'-58" east 1,243.22 feet to the Point of Terminus.

(A-5-4-1)

Centerline No. 2. Commencing at the Northeast Corner of said Southeast Quarter, thence south 820 feet along the East Line of said Southeast Quarter; thence north 89°-20'-06" west (bearings derived from Local Control Monumentation established in 1995 for McLean County mapping purposes by Aero-metric Engineers, Inc., Sheboygan, WI.) 1,637.22 feet to the Point of Beginning of said Centerline No. 2. From said Point of Beginning, thence north 00°-39'-54" east 343.47 feet to the Point of Terminus. except any portion of the 600 foot-wide strip described along said Centerline No. 1.

Wind Turbine Nos. A-6-4-1 & 2

All that portion of the following described strips of land lying within the Southeast Quarter of Section 5, Township 23 North, Range 5 East of the Third Principal Meridian, McLean County,

Illinois, except the West 40 Acres thereof. Said Strips being 600 feet-wide lying 300 feet on each side of the following described Centerlines:

(A-6-4-1)

Centerline No. 1. Commencing at the Southeast Corner of said Southeast Quarter, thence west 1,936 feet along the South Line of said Southeast Quarter to the Point of Beginning of said Centerline No. 1. From said Point of Beginning, thence north 00°-42'-59" east (bearings derived from Local Control Monumentation established in 1995 for McLean County mapping purposes by Aero-metric Engineers, Inc., Sheboygan, WI.) 1,857.57 feet; thence south 89°-46'-38" east 529.99 feet to the Point of Terminus.

(A-6-4-2)

Centerline No. 2. Commencing at the Southeast Corner of said Southeast Quarter, thence west 1,936 feet along the South Line of said Southeast Quarter, thence north 00°-42'-58" west (bearings derived from Local Control Monumentation established in 1995 for McLean County mapping purposes by Aero-metric Engineers, Inc., Sheboygan, WI.) 638.04 feet to the Point of Beginning of said Centerline No. 2. From said Point of Beginning, thence south 88°-46'-41" east 1,191.87 feet to the Point of Terminus, except any portion of the 600 foot-wide strip described along said Centerline No. 1.

Wind Turbine Nos. A-7-1-1 & 2 and A-7-2-2

A strip of land 600 feet-wide being a part of the Northwest Quarter and the Northeast Quarter of Section 7, Township 23 North, Range 5 East of the Third Principal Meridian, McLean County, Illinois, and lying 300 feet on each side of the following described Centerline: Commencing at the Northwest Corner of said Northwest Quarter, thence east 500 feet along the North Line of said Northwest Quarter to the Point of Beginning of said Centerline. From said Point of Beginning, thence south 00°-11'-24" west (bearings derived from Local Control Monumentation established in 1995 for McLean County mapping purposes by Aero-metric Engineers, Inc., Sheboygan, WI.) 462.57 feet; thence south 65°-37'-34" east 1,031.95 feet; thence south 78°-40'-23" east 1,355.59 feet to the Point of Terminus.

Access Road to A-7-1-2

A strip of land 50 feet-wide being a part of the Northwest Quarter of Section 7, Township 23 North, Range 5 East of the Third Principal Meridian, McLean County, Illinois, and lying 25 feet on each side of the following described Centerline: Commencing at the Northwest Corner of said Northwest Quarter, thence west 1,441 feet along the North Line of said Northwest Quarter to the Point of Beginning of said Centerline. From said Point of Beginning, thence south 00°-11'-24" west (bearings derived from Local Control Monumentation established in 1995 for McLean County mapping purposes by Aero-metric Engineers, Inc., Sheboygan, WI.) 556.46 feet to the North Line of said 600 foot-wide strip and the Point of Terminus.

Access Road to A-7-2-2

A strip of land 50 feet-wide being a part of the Northeast Quarter of Section 7, Township 23 North, Range 5 East of the Third Principal Meridian, McLean County, Illinois, and lying 25 feet on each side of the following described Centerline: Commencing at the Northwest Corner of the Northwest Quarter of said Section 7, thence west 2,477 feet along the North Line of said Northwest Quarter and said Northeast Quarter to the Point of Beginning of said Centerline. From said Point of Beginning, thence south 00°-11'-24" west (bearings derived from Local

Control Monumentation established in 1995 for McLean County mapping purposes by Aero-metric Engineers, Inc., Sheboygan, WI.) 783.46 feet to the North Line of said 600 foot-wide strip and the Point of Terminus.

Wind Turbine Nos. A-7-2-1 and A-8-1-1

All that portion of the following described strips of land lying within the Southeast Quarter of Section 7, the Southeast Quarter of the Northeast Quarter of Section 7 and the Southwest Quarter of the Northwest Quarter of Section 8, all Township 23 North, Range 5 East of the Third Principal Meridian, McLean County, Illinois. Said Strips being 600 feet-wide lying 300 feet on each side of the following described Centerlines:

(A-7-2-1)

Centerline No. 1. Commencing at the Southeast Corner of the Southeast Quarter of said Section 7, thence west 69 feet along the South Line of said Southeast Quarter to the Point of Beginning of said Centerline No. 1. From said Point of Beginning, thence north 00°-13'-06" east (bearings derived from Local Control Monumentation established in 1995 for McLean County mapping purposes by Aero-metric Engineers, Inc., Sheboygan, WI.) 3,469.39 feet; thence south 89°-23'-00" west 431.09 feet to the Point of Terminus.

A-8-1-1)

Centerline No. 2. Commencing at the Southeast Corner of said Southeast Quarter, thence west 69 feet along the South Line of said Southeast Quarter, thence north 00°-13'-06" east (bearings derived from Local Control Monumentation established in 1995 for McLean County mapping purposes by Aero-metric Engineers, Inc., Sheboygan, WI.) 3,123.52 feet to the Point of Beginning of said Centerline No. 2. From said Point of Beginning, thence south 89°-46'-57" east 1,126.34 feet to the Point of Terminus, except any portion of the 600 foot-wide strip described along said Centerline No. 1.

Wind Turbine Nos. A-7-3-1 & 2 and A-7-4-1 & 2

A strip of land 600 feet-wide being a part of the Southeast Quarter and the Southwest Quarter of Section 7, Township 23 North, Range 5 East of the Third Principal Meridian, McLean County, Illinois, and lying 300 feet on each side of the following described Centerline: Commencing at the Southeast Corner of said Southeast Quarter, thence west 935 feet along the South Line of said Southeast Quarter to the Point of Beginning of said Centerline. From said Point of Beginning, thence north 00°-04'-52" east (bearings derived from Local Control Monumentation established in 1995 for McLean County mapping purposes by Aero-metric Engineers, Inc., Sheboygan, WI.) 1,169.47 feet; thence north 85°-29'-14" west 1,102.16 feet; thence north 70°-18'-36" west 1,501.28 feet; thence north 89°-46'-16" west 956.41 feet to the Point of Terminus.

Wind Turbine Nos. A-8-3-1 and A-8-4-1

A strip of land 600 feet-wide being a part of the Southeast Quarter and the Southwest Quarter of Section 8, Township 23 North, Range 5 East of the Third Principal Meridian, McLean County, Illinois, lying 300 feet on each side of the following described Centerline: Commencing at the Southwest Corner of said Southwest Quarter, thence east 2,482 feet along the South Line of said Southwest Quarter to the Point of Beginning of said Centerline. From said Point of Beginning, thence north 00°-46'-31" east (bearings derived from Local Control Monumentation established in 1995 for McLean County mapping purposes by Aero-metric Engineers, Inc.,

Sheboygan, WI.) 705.98 feet; thence north 30°-25'-46" east 1,485.09 feet to the Point of Terminus.

Wind Turbine No. A-8-4-2

A strip of land 600 feet-wide being a part of the Southeast Quarter of Section 8, Township 23 North, Range 5 East of the Third Principal Meridian, McLean County, Illinois, and lying 300 feet on each side of the following described Centerline: Commencing at the Northeast Corner of said Southeast Quarter, thence south 491 feet along the East Line of said Southeast Quarter to the Point of Beginning of said Centerline. From said Point of Beginning, thence north 89°-47' 36" west (bearings derived from Local Control Monumentation established in 1995 for McLean County mapping purposes by Aero-metric Engineers, Inc., Sheboygan, WI.) 846.63 feet to the Point of Terminus.

Wind Turbine Nos. A-9-3-1 & 2

A strip of land 600 feet-wide lying 300 feet on each side of the following described Centerlines:

(A-9-3-1)

Centerline No. 1 being a part of the Northwest Quarter and the Southwest Quarter of Section 9, Township 23 North, Range 5 East of the Third Principal Meridian, McLean County, Illinois. Beginning at the Northwest Corner of said Southwest Quarter. From said Point of Beginning, thence east 1,889 feet along the North Line of said Southwest Quarter; thence south 00°-02'-29" east (bearings derived from Local Control Monumentation established in 1995 for McLean County mapping purposes by Aero-metric Engineers, Inc., Sheboygan, WI.) 722.02 feet to the Point of Terminus.

(A-9-3-2)

Centerline No. 2 being a part of the Southwest Quarter of Section 9, Township 23 North, Range 5 East of the Third Principal Meridian, McLean County, Illinois. Beginning at a point on the North Line of said Southwest Quarter lying 869 feet east of the Northwest Corner of said Southwest Quarter. From said Point of Beginning, thence south 00°-26'-13" east (bearings derived from Local Control Monumentation established in 1995 for McLean County mapping purposes by Aero-metric Engineers, Inc., Sheboygan, WI.) 444.28 feet to the Point of Terminus, except any portion of the 600 foot-wide strip described along said Centerline No. 1.

Also, a strip of land 600 feet-wide lying 300 feet on each side of the North Line of said Southwest Quarter bounded on the west by the above described strips of land and bounded on the east by the East Lines of said Northwest and Southwest Quarters.

Wind Turbine No. A-9-3-3

A strip of land 600 feet-wide being a part of the Southwest Quarter of Section 9, Township 23 North, Range 5 East of the Third Principal Meridian, McLean County, Illinois, and lying 300 feet on each side of the following described Centerline: Commencing at the Southwest Corner of said Southwest Quarter, thence north 513 feet along the West Line of said Southwest Quarter to the Point of Beginning of said Centerline. From said Point of Beginning, thence north 88°-58'-44" east (bearings derived from Local Control Monumentation established in 1995 for McLean County mapping purposes by Aero-metric Engineers, Inc., Sheboygan, WI.) 986.55 feet to the Point of Terminus.

Wind Turbine Nos. A-9-4-1, 2 & 3

A strip of land 600 feet-wide being a part of the Southwest Quarter and part of the Southeast Quarter of Section 9, Township 23 North, Range 5 East of the Third Principal Meridian, McLean County, Illinois, and lying 300 feet on each side of the following described Centerline: Beginning at the Northwest Corner of said Southeast Quarter, thence south 762.50 feet along the West Line of said Southeast Quarter; thence south 77°-02'-43" east (bearings derived from Local Control Monumentation established in 1995 for McLean County mapping purposes by Aero-metric Engineers, Inc., Sheboygan, WI.) 1,277.50 feet; thence south 89°-48'-17" east 891.48 feet; thence south 00°-08'-12" east 847.22 feet to the Point of Terminus.

Wind Turbine No. A-16-1-1

A strip of land 600 feet-wide being a part of the Northwest Quarter of Section 16, Township 23 North, Range 5 East of the Third Principal Meridian, McLean County, Illinois, and lying 300 feet on each side of the following described Centerline: Commencing at the Southwest Corner of said Northwest Quarter, thence north 803 feet along the West Line of said Northwest Quarter to the Point of Beginning of said Centerline. From said Point of Beginning, thence south 87°-57'-31" east (bearings derived from Local Control Monumentation established in 1995 for McLean County mapping purposes by Aero-metric Engineers, Inc., Sheboygan, WI.) 999.21 feet to the Point of Terminus.

Wind Turbine Nos. A-17-4-1 & 2

All that portion of the following described strips of land lying within the West Half of the Southeast Quarter of Section 7 and the South Half of the Southwest Quarter of Section 7, Township 23 North, Range 5 East of the Third Principal Meridian, McLean County, Illinois. Said Strips being 600 feet-wide lying 300 feet on each side of the following described Centerline: Commencing at the Southwest Corner of the Southeast Quarter of said Section 7, thence east 1,090 feet along the South Line of said Southeast Quarter to the Point of Beginning of said Centerline. From said Point of Beginning, thence north 00°-14'-26" east (bearings derived from Local Control Monumentation established in 1995 for McLean County mapping purposes by Aero-metric Engineers, Inc., Sheboygan, WI.) 563.68 feet; thence north 66°-05'-56" west 1,457.62 feet to the Point of Terminus.

Wind Turbine No. A-18-3-1

A strip of land 600 feet-wide being a part of the Southwest Quarter of Section 18, Township 23 North, Range 5 East of the Third Principal Meridian, McLean County, Illinois, and lying 300 feet on each side of the following described Centerline: Beginning at a point on the Centerline of a north-south road running through said Southwest Quarter lying 1,736 feet north of the South Line of said Southwest Quarter. From said Point of Beginning, thence south 89°-38'-54" east (bearings derived from Local Control Monumentation established in 1995 for McLean County mapping purposes by Aero-metric Engineers, Inc., Sheboygan, WI.) 817.72 feet to the Point of Terminus.

Wind Turbine No. A-18-4-1 & 2

A strip of land 600 feet-wide Centerline being a part of the Southeast Quarter of Section 18, Township 23 North, Range 5 East of the Third Principal Meridian, McLean County, Illinois, and

lying 300 feet on each side of the following described Centerline: Commencing at the Southeast Corner of said Southeast Quarter, thence west 453 feet along the South Line of said Southeast Quarter to the Point of Beginning of said Centerline. From said Point of Beginning, thence north 00°-37'-33" east (bearings derived from Local Control Monumentation established in 1995 for McLean County mapping purposes by Aero-metric Engineers, Inc., Sheboygan, WI.) 508.93 feet; thence north 25°-21'-56" west 1,426.72 feet to the Point of Terminus.

Wind Turbine No. A-19-1-1 and A-19-2-1

A strip of land 600 feet-wide being a part of the Northeast Quarter and a part of the Northwest Quarter of Section 19, Township 23 North, Range 5 East of the Third Principal Meridian, McLean County, Illinois, and lying 300 feet on each side of the following described Centerline: Said Centerline Commencing at the Northwest Corner of said Northwest Quarter, thence east 2,362 feet along the North Line of said Northwest Quarter to the Point of Beginning of said Centerline. From said Point of Beginning, thence south 01°-12'-53" east (bearings derived from Local Control Monumentation established in 1995 for McLean County mapping purposes by Aero-metric Engineers, Inc., Sheboygan, WI.) 1,376.43 feet; thence south 51°-29'-25" east 1,359.81 feet to the Point of Terminus.

Wind Turbine Nos. A-19-4-1 & 2

All that portion of a strip of land 600 feet-wide lying within the Northeast Quarter and the Southeast Quarter of Section 19, Township 23 North, Range 5 East of the Third Principal Meridian, in McLean County, Illinois, and lying 300 feet on each side of the following described Centerline. Commencing at the Southeast Corner of the Northeast Quarter of said Southeast Quarter, thence west 195 feet along the South Line of the Northeast Quarter of said Southeast Quarter to the Point of Beginning of said Centerline. From said Point of Beginning, thence north 04°-08'-45" west (bearings derived from Local Control Monumentation established in 1995 for McLean County mapping purposes by Aero-metric Engineers, Inc., Sheboygan, WI.) 530.14 feet; thence north 04°-20'-47" east 783.75 feet; thence north 89°-13'-39" west 1,109.84 to the Point of Terminus.

Wind Turbine No. A-19-4-3

A strip of land 600 feet-wide being in the Southeast Quarter of Section 19, Township 23 North, Range 5 East of the Third Principal Meridian, in McLean County, Illinois, and lying 300 feet on each side of the following described Centerline. Commencing at the Northwest Corner of the Southwest Quarter of said Southeast Quarter, thence east 953 feet along the North Line of the Southwest Quarter of said Southeast Quarter to the Point of Beginning of said Centerline. From said Point of Beginning, thence south 00°-03'-14" east (bearings derived from Local Control Monumentation established in 1995 for McLean County mapping purposes by Aero-metric Engineers, Inc., Sheboygan, WI.) 828.22 feet to the Point of Terminus.

Wind Turbine No. A-20-4-1

A strip of land 600 feet-wide being a part of the Southeast Quarter of Section 20, Township 23 North, Range 5 East of the Third Principal Meridian, McLean County, Illinois, and lying 300 feet on each side of the following described Centerline: Commencing at the Northwest Corner of said Southeast Quarter, thence south 337 feet along the West Line of said Southeast Quarter to the Point of Beginning of said Centerline. From said Point of Beginning, thence south 88°-54'-29" east (bearings derived from Local Control Monumentation established in 1995 for McLean

County mapping purposes by Aero-metric Engineers, Inc., Sheboygan, WI.) 818.45 feet to the Point of Terminus.

Wind Turbine No. A-20-4-2

A strip of land 600 feet-wide being a part of the Southeast Quarter of Section 20, Township 23 North, Range 5 East of the Third Principal Meridian, McLean County, Illinois, and lying 300 feet on each side of the following described Centerline: Commencing at the Northwest Corner of the Southwest Quarter of said Southeast Quarter, thence south 86°-51'-28" east (bearings derived from Local Control Monumentation established in 1995 for McLean County mapping purposes by Aero-metric Engineers, Inc., Sheboygan, WI.) 195.35 feet to the Point of Beginning of said Centerline. From said Point of Beginning, thence north 87°-14'-01" east 1,119.59 feet to the Point of Terminus.

Wind Turbine No. A-20-4-3

A strip of land 600 feet-wide being a part of the Southeast Quarter of Section 20, Township 23 North, Range 5 East of the Third Principal Meridian, McLean County, Illinois, and lying 300 feet on each side of the following described Centerline: Commencing at the Southwest Corner of said Southeast Quarter, thence east 1,020 feet along the South Line of said Southeast Quarter to the Point of Beginning of said Centerline. From said Point of Beginning, thence north 00°-39'-58" west (bearings derived from Local Control Monumentation established in 1995 for McLean County mapping purposes by Aero-metric Engineers, Inc., Sheboygan, WI.) 592.29 feet to the Point of Terminus.

Wind Turbine Nos. A-29-1-1 & 2

(A-29-1-1)

All that portion of a strip of land 600 feet-wide lying 300 feet on each side of the following described Centerline No. 1 lying within the North Half of Section 29, Township 23 North, Range 5 East of the Third Principal Meridian, McLean County, Illinois. Said Centerline being more particularly described as follows: Commencing at the Northeast Corner of said Section 29, thence west 2,434 feet along the North Line of said Section 29 to the Point of Beginning of said Centerline No. 1. From said Point of Beginning, thence south 01°-05'-37" west (bearings derived from Local Control Monumentation established in 1995 for McLean County mapping purposes by Aero-metric Engineers, Inc., Sheboygan, WI.) 47.32 feet; thence north 88°-54'-23" west 1,341.50 feet; thence north 89°-40'-32" west 1,318.90 feet; thence south 04°-24'-23" east 435.24 feet to the Point of Terminus.

(A-29-1-2)

A strip of land 600 feet-wide lying 300 feet on each side of the following described Centerline No. 2 in the Northwest Quarter of Section 29, Township 23 North, Range 5 East of the Third Principal Meridian, McLean County, Illinois. Said Centerline being more particularly described as follows: Commencing at the Northeast Corner of said Section 29, thence west 2,434 feet along the North Line of said Section 29; thence south 01°-05'-37" west (bearings derived from Local Control Monumentation established in 1995 for McLean County mapping purposes by Aero-metric Engineers, Inc., Sheboygan, WI.) 47.32 feet; thence north 88°-54'-23" west 1,341.50 feet to the Point of Beginning of said Centerline No. 2. From said Point of Beginning, thence south 00°-20'-31" east 909.18 feet to the Point of Terminus. except any portion of the 600 foot-wide strip described along said Centerline No. 1.

Wind Turbine No. A-29-2-1

The East 531 feet of the North 2,024 feet of the Northeast Quarter of Section 29, Township 23 North, Range 5 East of the Third Principal Meridian, McLean County, Illinois.

Wind Turbine Nos. A-29-3-1 & 2 and A-29-4-1, 2 & 3

A strip of land 600 feet-wide being a part of the Southwest Quarter and a part of the Southeast Quarter of Section 29, Township 23 North, Range 5 East of the Third Principal Meridian, McLean County, Illinois, and lying 300 feet on each side of the following described Centerline: Commencing at the Northwest Corner of said Southwest Quarter, thence south 552 feet along the West Line of said Southwest Quarter to the Point of Beginning of said Centerline. From said Point of Beginning, thence north 85°-14'-24" east (bearings derived from Local Control Monumentation established in 1995 for McLean County mapping purposes by Aero-metric Engineers, Inc., Sheboygan, WI.) 475.39 feet; thence south 75°-28'-23" east 1,328.20 feet; thence north 84°-41'-16" east 1,177.34 feet; thence south 71°-16'-15" east 1,095.22 feet; thence south 72°-59'-42" east 1,380.52 feet to the Point of Terminus.

Wind Turbine No. A-30-2-1

A part of the Northeast Quarter and a part of the Northwest Quarter of Section 30, Township 23 North, Range 5 East of the Third Principal Meridian, McLean County, Illinois, being a strip of land 600 feet-wide lying 300 feet on each side of the following described Centerline: Commencing at the Southwest Corner of said Northeast Quarter, thence east 142 feet along the South Line of said Northeast Quarter to the Point of Beginning of said Centerline. From said Point of Beginning, thence north 00°-10'-59" east (bearings derived from Local Control Monumentation established in 1995 for McLean County mapping purposes by Aero-metric Engineers, Inc., Sheboygan, WI.) 1,138.60 feet to the Point of Terminus.

Wind Turbine No. A-30-1-1

A part of the Northwest Quarter of Section 30, Township 23 North, Range 5 East of the Third Principal Meridian, McLean County, Illinois, being a strip of land 600 feet-wide lying 300 feet on each side of the following described Centerline: Commencing at the Southeast Corner of said Northwest Quarter, thence west 878 feet along the South Line of said Northwest Quarter to the Point of Beginning of said Centerline. From said Point of Beginning, thence north 00°-10'-59" east (bearings derived from Local Control Monumentation established in 1995 for McLean County mapping purposes by Aero-metric Engineers, Inc., Sheboygan, WI.) 1,313.85 feet to the Point of Terminus.

Wind Turbine No. A-30-2-2

A strip of land 600 feet-wide being a part of the Northeast Quarter of Section 30, Township 23 North, Range 5 East of the Third Principal Meridian, McLean County, Illinois, and lying 300 feet on each side of the following described Centerline: Commencing at the Southwest Corner of said Northeast Quarter, thence east 1,355 feet along the South Line of said Northeast Quarter to the Point of Beginning of said Centerline. From said Point of Beginning, thence north 00°-12'-19" east (bearings derived from Local Control Monumentation established in 1995 for McLean County mapping purposes by Aero-metric Engineers, Inc., Sheboygan, WI.) 534.23 feet; thence north 89°-32'-12" west 463.24 feet to the Point of Terminus, except therefrom, any portion of said strip of land lying within the East Half of said Northeast Quarter.

Wind Turbine No. A-30-2-3

The East 455 feet of the South 827 feet of the Northeast Quarter of Section 30, Township 23 North, Range 5 East of the Third Principal Meridian, McLean County, Illinois.

Wind Turbine No. A-30-2-4

The West 350 feet of the East Half of the Northeast Quarter of Section 30, Township 23 North, Range 5 East of the Third Principal Meridian, McLean County, Illinois.

Wind Turbine No. A-30-3-1

A strip of land 600 feet-wide being a part of the Southwest Quarter of Section 30, Township 23 North, Range 5 East of the Third Principal Meridian, McLean County, Illinois, and lying 300 feet on each side of the following described Centerline: Commencing at the Northwest Corner of said Southwest Quarter, thence south 538 feet along the West Line of said Southwest Quarter to the Point of Beginning of said Centerline. From said Point of Beginning, thence north 89°-43'-03" east (bearings derived from Local Control Monumentation established in 1995 for McLean County mapping purposes by Aero-metric Engineers, Inc., Sheboygan, WI.) 780.12 feet to the Point of Terminus.

Wind Turbine Nos. A-31-3-1, 2 & 3

A strip of land 600 feet-wide being a part of the Southwest Quarter of Section 31, Township 23 North, Range 5 East of the Third Principal Meridian, McLean County, Illinois, and lying 300 feet on each side of the following described Centerline: Commencing at the Northwest Corner of said Southwest Quarter, thence south 552 feet along the West Line of said Southwest Quarter to the Point of Beginning of said Centerline. From said Point of Beginning, thence south 89°-46'-28" east (bearings derived from Local Control Monumentation established in 1995 for McLean County mapping purposes by Aero-metric Engineers, Inc., Sheboygan, WI.) 684.21 feet; thence south 48°-49'-05" east 1,049.51 feet; thence south 26°-04'-47" east 1,431.07 feet to the Point of Terminus.

Wind Turbine Nos. A-32-1-1 & 2

A strip of land 600 feet-wide being a part of the Northwest Quarter of Section 32, Township 23 North, Range 5 East of the Third Principal Meridian, McLean County, Illinois, and lying 300 feet on each side of the following described Centerlines:

(A-32-1-1)

Centerline No. 1: Commencing at the Northeast Corner of said Northwest Quarter, thence west 1,331 feet along the North Line of said Northwest Quarter to the Point of Beginning of said Centerline No. 1. From said Point of Beginning, thence south 00°-05'-48" west (bearings derived from Local Control Monumentation established in 1995 for McLean County mapping purposes by Aero-metric Engineers, Inc., Sheboygan, WI.) 1,169.80 feet; thence north 89°-31'-36" west 1,152.55 feet to the Point of Terminus.

A-32-1-2)

Centerline No. 2: Commencing at the Northeast Corner of said Northwest Quarter, thence west 1,331 feet along the North Line of said Northwest Quarter, thence south 00°-05'-48" west (bearings derived from Local Control Monumentation established in 1995 for McLean County mapping purposes by Aero-metric Engineers, Inc., Sheboygan, WI.) 459.21 feet to the Point of

Beginning of said Centerline No. 2. From said Point of Beginning, thence south 89°-31'-35" east 577.92 feet to the Point of Terminus, except any portion of the 600 foot-wide strip described along said Centerline No. 1.

Wind Turbine No. A-32-2-1

A strip of land 600 feet-wide being a part of the Northeast Quarter of Section 32, Township 23 North, Range 5 East of the Third Principal Meridian, McLean County, Illinois, and lying 300 feet on each side of the following described Centerline: Commencing at the Northeast Corner of said Northeast Quarter, thence west 2,504 feet along the North Line of said Northeast Quarter to the Point of Beginning of said Centerline. From said Point of Beginning, thence south 00°-12'-25" east (bearings derived from Local Control Monumentation established in 1995 for McLean County mapping purposes by Aero-metric Engineers, Inc., Sheboygan, WI.) 1,035.43 feet to the Point of Terminus.

Wind Turbine Nos. A-32-2-2 & 3

A strip of land 600 feet-wide being a part of the Northeast Quarter of Section 32, Township 23 North, Range 5 East of the Third Principal Meridian, McLean County, Illinois, and lying 300 feet on each side of the following described Centerlines:

(A-32-2-3)

Centerline No. 1: Commencing at the Northeast Corner of said Northeast Quarter, thence west 917 feet along the North Line of said Northeast Quarter to the Point of Beginning of said Centerline No. 1. From said Point of Beginning, thence south 00°-25'-12" west (bearings derived from Local Control Monumentation established in 1995 for McLean County mapping purposes by Aero-metric Engineers, Inc., Sheboygan, WI.) 1,101.84 feet; thence south 01°-11'-58" west 639.49 feet; thence south 88°-32'-36" east 658.52 feet to the Point of Terminus.

(A-32-2-2)

Centerline No. 2: Commencing at the Northeast Corner of said Northeast Quarter, thence west 917 feet along the North Line of said Northeast Quarter; thence south 00°-25'-12" west (bearings derived from Local Control Monumentation established in 1995 for McLean County mapping purposes by Aero-metric Engineers, Inc., Sheboygan, WI.) 1,101.84 feet to the Point of Beginning of said Centerline No. 2. From said Point of Beginning, thence south 88°-48'-02" west 866.57 feet to the Point of Terminus, except any portion of the 600 foot-wide strip described along said Centerline No. 1.

(Access Road)

Commencing at the Northeast Corner of said Northeast Quarter, thence west 917 feet along the North Line of said Northeast Quarter; thence south 00°-25'-12" west (bearings derived from Local Control Monumentation established in 1995 for McLean County mapping purposes by Aero-metric Engineers, Inc., Sheboygan, WI.) 1,101.84 feet to the Point of Beginning of said Access Road. From said Point of Beginning, thence south 85°-26'-18" east 929 feet, more or less to the East Line of said Northeast Quarter and the Point of Terminus, except any portion of the 600 foot-wide strip described along said Centerline No. 1.

Wind Turbine Nos. A-33-1-1 & 2

A strip of land 600 feet-wide being a part of the Northwest Quarter of Section 33, Township 23 North, Range 5 East of the Third Principal Meridian, McLean County, Illinois, and lying 300 feet on each side of the following described Centerlines:

(A-33-1-1)

Centerline No. 1: Commencing at the Southwest Corner of said Northwest Quarter, thence east 1,330 feet along the South Line of said Northwest Quarter to the Point of Beginning of said Centerline No. 1. From said Point of Beginning, thence north $00^{\circ}-01'-37''$ west (bearings derived from Local Control Monumentation established in 1995 for McLean County mapping purposes by Aero-metric Engineers, Inc., Sheboygan, WI.) 1,157.77 feet; thence south $89^{\circ}-18'-43''$ west 531.50 feet; thence north $00^{\circ}-49'-24''$ west 1,507 feet, more or less, to the North Line of said Northwest Quarter and the Point of Terminus.

(A-33-1-2)

Centerline No. 2: Commencing at the Southwest Corner of said Northwest Quarter, thence east 1,330 feet along the South Line of said Northwest Quarter; thence north $00^{\circ}-01'-37''$ west (bearings derived from Local Control Monumentation established in 1995 for McLean County mapping purposes by Aero-metric Engineers, Inc., Sheboygan, WI.) 1,157.77 feet to the Point of Beginning of said Centerline No. 2. From said Point of Beginning, thence north $89^{\circ}-18'-43''$ east 774.37 feet to the Point of Terminus, except any portion of the 600 foot-wide strip described along said Centerline No. 1.

(Access Road)

Commencing at the Southwest Corner of said Northwest Quarter, thence east 1,330 feet along the South Line of said Northwest Quarter; thence north $00^{\circ}-01'-37''$ west (bearings derived from Local Control Monumentation established in 1995 for McLean County mapping purposes by Aero-metric Engineers, Inc., Sheboygan, WI.) 1,157.77 feet; thence south $89^{\circ}-18'-43''$ west 531.50 feet; thence north $00^{\circ}-49'-24''$ west 281.46 feet to the Point of Beginning of said Access Road. From said Point of Beginning, thence north $85^{\circ}-26'-18''$ west 789 feet, more or less, to the West Line of said Northwest Quarter and the Point of Terminus, except any portion of the 600 foot-wide strip described along said Centerlines.

P.I.N. 24-33-100-100-001, 24-33-100-002 & 24-33-100-003

Wind Turbine Nos. A-33-2-1, 2 & 3

A strip of land 600 feet-wide lying 300 feet on each side of the following described Centerlines:

(A-33-2-1 & 2)

Centerline No. 1 being a part of the Northeast Quarter and a part of the Northwest Quarter of Section 33, Township 23 North, Range 5 East of the Third Principal Meridian, McLean County, Illinois. Commencing at the Northeast Corner of said Northeast Quarter, thence south 1,404 feet along the East Line of said Northeast Quarter to the Point of Beginning of said Centerline No. 1. From said Point of Beginning, thence north $89^{\circ}-56'-43''$ west (bearings derived from Local Control Monumentation established in 1995 for McLean County mapping purposes by Aero-metric Engineers, Inc., Sheboygan, WI.) 417.19 feet; thence north $86^{\circ}-12'-04''$ west 995.00 feet; thence north $88^{\circ}-29'-48''$ west 1,329.21 feet to the Point of Terminus.

(A-33-2-3)

Centerline No. 2 being a part of the Northeast Quarter of Section 33, Township 23 North, Range 5 East of the Third Principal Meridian, McLean County, Illinois. Commencing at the Northeast Corner of said Northeast Quarter, thence south 1,404 feet along the East Line of said Northeast Quarter; thence north 89°-56'-43" west (bearings derived from Local Control Monumentation established in 1995 for McLean County mapping purposes by Aero-metric Engineers, Inc., Sheboygan, WI.) 417.19 feet; thence north 86°-12'-04" west 995.00 feet to the Point of Beginning of said Centerline No. 2. From said Point of Beginning, thence north 00°-03'-02" east 651.77 feet to the Point of Terminus, except any portion of the 600 foot-wide strip described along said Centerline No. 1.

Wind Turbine Nos. A-33-3-1, 2 & 3 and A-32-4-1

A strip of land 600 feet-wide lying 300 feet on each side of the following described Centerlines:

(A-33-3-1 & 2; A-32-4-1)

Centerline No. 1 being a part of the Southwest Quarter of Section 33 and a part of the Southeast Quarter of Section 32, all in Township 23 North, Range 5 East of the Third Principal Meridian, McLean County, Illinois. Commencing at the Northwest Corner of said Southwest Quarter, thence east 1,260 feet along the North Line of said Southwest Quarter to the Point of Beginning of said Centerline No. 1. From said Point of Beginning, thence south 00°-23'-10" east (bearings derived from Local Control Monumentation established in 1995 for McLean County mapping purposes by Aero-metric Engineers, Inc., Sheboygan, WI.) 1,485.50 feet; thence south 63°-52'-32" west 1,357.15 feet; thence north 67°-59'-19" west 1,331.21 feet to the Point of Terminus.

(A-33-3-3)

Centerline No. 2 being a part of the Southwest Quarter of Section 33, Township 23 North, Range 5 East of the Third Principal Meridian, McLean County, Illinois. Commencing at the Northwest Corner of said Southwest Quarter, thence east 1,260 feet along the North Line of said Southwest Quarter; thence south 00°-23'-10" east (bearings derived from Local Control Monumentation established in 1995 for McLean County mapping purposes by Aero-metric Engineers, Inc., Sheboygan, WI.) 1,485.50 feet to the Point of Beginning of said Centerline No. 2. From said Point of Beginning, thence south 52°-13'-43" east 1,453.87 feet to the Point of Terminus, except any portion of the 600 foot-wide strip described along said Centerline No. 1.

Except therefrom any of the 3 foot-wide connecting strips in the existing Enterprise Zone lying within any of the above described tracts to be deleted.

Areas to be added (June 2007)

(bearings derived from Local Control Monumentation established in 1995 for McLean County mapping purposes by Aero-metric Engineers, Inc., Sheboygan, WI.)

3 Foot Wide Connecting Strips to be added (Arrowsmith - Area 2)

A strip of land 3 feet wide in Sections 19, 27, 28, 29, 31, 32, 33 and 34, in Township 23 North, Range 5 East of the Third Principal Meridian, all in McLean County, Illinois, and lying 1.5 feet on each side of the following described Centerline:

Area to be added to Centerline No. A-2-A:

Beginning at a point on the North Line of the Northeast Quarter of said Section 32, lying 917 feet west of the Northeast Corner of said Northeast Quarter. From said Point of Beginning, thence east along said North Line to said Northeast Corner and the Point of Terminus.

P.I.N. 24-32-200-003 & 24-29-400-001

Area to be added to Centerline No. A-2-B:

Beginning at the Northeast Corner of the Northeast Quarter of said Section 28. From said Point of Beginning, thence south along the East Line of said Section 28 to the Northeast Corner of the Northeast Quarter of said Section 33; thence south along the East Line of said Northeast Quarter to a point lying 1,404 feet south of said Northeast Corner and the Point of Terminus.

P.I.N. 24-28-200-002	24-27-100-001	24-33-200-002
24-28-300-002	24-27-400-001	24-34-100-001
24-28-400-001	24-27-400-005	
	24-27-300-001	

Area to be added to Centerline No. A-2-J:

Beginning at a point on the North Line of the Southwest Quarter of the Southeast Quarter of said Section 19, lying 953 feet east of the Northwest Corner of the Southwest Quarter of said Southeast Quarter. From said Point of Beginning, thence west along said North Line to a point lying 494.36 feet west of the Northeast Corner of the Southwest Quarter of said Southeast Quarter and the Point of Terminus.

P.I.N. 24-19-400-006 & 24-19-400-001

Centerline No. A-2-P (area to be added):

Beginning at the Northwest Corner of said Section 32. From said Point of Beginning, thence south along the West Line of the Northwest Quarter of said Section 32 to the Southwest Corner of said Northwest Quarter; thence east along the South Line of said Northwest Quarter and the South Line of the Northeast Quarter of said Section 32 to the Southeast Corner of said Northeast Quarter; thence east 1260 feet along the South Line of the Northwest Quarter of said Section 33 to the Point of Terminus.

P.I.N. 24-32-100-006	24-31-200-002
24-32-100-003	24-32-400-001
24-32-100-007	24-32-400-002
24-32-200-001	
24-32-200-003	
24-32-300-001	

Interconnect Sub-Station

A part of the Southwest Quarter of Section 6, Township 23 North, Range 4 East of the Third Principal Meridian, McLean County, Illinois, more particularly described as follows: Beginning at a point on the North Line of said Southwest Quarter lying 2,161.76 feet east of the Northwest Corner of said Southwest Quarter. From said Point of Beginning, thence south 89°-45'-34" east 643.00 feet along said North Line; thence south 00°-00'-00" east 330.47 feet; thence north 89°-59'-57" west 813.40 feet to a point lying 19.70 feet normally distant northwest of the Easterly Line of the Commonwealth Edison Right-of-Way Easement recorded in Book 765, page 603 as Document No. 16262 in the McLean County Recorder's Office; thence north 27°-05'-20" east 374.21 feet along a line parallel with said Easterly Right-of-Way Line to the Point of Beginning, containing 5.55 acres, more or less.

P.I.N. 23-06-300-003

Access Road to Interconnect Sub-Station

A part of the Southwest Quarter of Section 6, Township 23 North, Range 4 East of the Third Principal Meridian, McLean County, Illinois, more particularly described as follows: Commencing at a point on the North Line of said Southwest Quarter lying 2,804.76 feet east of the Northwest Corner of said Southwest Quarter; thence south 00°-00'-00" east 330.47 feet; thence north 89°-59'-57" west 32.73 feet to the Point of Beginning. From said Point of Beginning, thence south 00°-34'-31" west 372.67 feet to a point of curvature; thence southeast 47.26 feet along the arc of a curve concave to the northeast with a radius of 30.00 feet and the 42.52 foot chord of said arc bears south 44°-33'-04" east to a point of tangency; thence south 89°-40'-40" east 418.95 feet to a point of curvature; thence southeast 58.57 feet along the arc of a curve concave to the southwest with a radius of 37.50 feet and the 52.80 foot chord of said arc bears south 44°-55'-59" east to a point of tangency; thence south 00°-11'-17" east 1,879.02 feet to a point on the South Line of said Southwest Quarter lying 3,249.18 feet east of the Southwest Corner thereof; thence north 89°-46'-35" west 25.00 feet along said South Line; thence north 00°-11'-17" west 1,861.50 feet to a point of curvature; thence northwest 46.86 feet along the arc of a curve concave to the southwest with a radius of 30.00 feet and the 42.24 foot chord of said arc bears north 44°-55'-58" west to a point of tangency; thence north 89°-40'-40" west 456.85 feet; thence north 00°-34'-31" east 427.66 feet; thence south 89°-59'-57" east 25.00 feet to the Point of Beginning, containing 1.612 acres, more or less.

P.I.N. 23-06-300-003

Twin Groves I Sub-Station

A part of the East Half of the Southwest Quarter of Section 12, Township 23 North, Range 4 East of the Third Principal Meridian, McLean County, Illinois, more particularly described as follows: Beginning at the Southwest Corner of the East Half of said Southwest Quarter. From said Point of Beginning, thence north 660.00 feet along the West Line of said East Half; thence east 660.00 feet along a line parallel with the South Line of said East Half; thence south 660.00 feet along a line parallel with said West Line to a point on said South Line; thence west 660.00 feet along said South Line to the Point of Beginning, containing 10.00 acres, more or less.

P.I.N. 23-12-300-002

150 Foot-Wide Transmission Line Strip

A strip of land 150 feet wide in Section 6 Township 23 North, Range 4 East of the Third Principal Meridian, McLean County, Illinois, and lying 75 feet on each side of the following described Centerline:

Centerline of Transmission Line

Beginning at a point lying 75 feet south of the North Line of the Southwest Quarter of said Section 6, said point being on the East Line of the following described property: A part of the Southwest Quarter of Section 6, Township 23 North, Range 4 East of the Third Principal Meridian, McLean County, Illinois, more particularly described as follows: Commencing at a point 23.75 chains east of the Southwest Corner of said Southwest Quarter, thence east 25.48 chains; thence north 40.16 chains to the North Line of said Southwest Quarter, thence west 30.14 chains to a point 19.13 chains east of the Northwest Corner of said Southwest Quarter; thence south 14 chains; thence east 4.62 chains; thence south 26.16 chains. From said Point of Beginning, thence north 89°-45'-34" west 263.15 feet; thence south 62°-42'-47" west 220.23 feet to a point on the East Line of the Interconnect Sub-Station tract and the Point of Terminus. Said strip of land is bounded on the west by the East Line of said Sub-Station tract.

PIN: 23-06-300-003

150 Foot-Wide Transmission Line Strip to be added for Twin Groves I

A strip of land 150 feet wide in Section 12 in Township 23 North, Range 4 East of the Third Principal Meridian, McLean County, Illinois, and lying 75 feet on each side of the following described Centerline:

Centerline of Transmission Line

Commencing at the Southwest Corner of the East Half of the Southwest Quarter of said Section 12, thence north 00°-08'-25" east 660.00 feet along the West Line of the East Half of said Southwest Quarter; thence north 89°-52'-44" east 346.62 feet to the Point of Beginning. From said Point of Beginning, thence north 00°-02'-22" west 664.94 feet to the Point of Terminus.

PIN: 23-12-300-002

50 Foot-Wide Transmission Line Strip to be added for Twin Groves II

A strip of land 50 feet wide in Section 12 in Township 23 North, Range 4 East of the Third Principal Meridian, McLean County, Illinois, and lying 25 feet on each side of the following described Centerline:

Centerline of Transmission Line

Commencing at the Southeast Corner of the East Half of the Southwest Quarter of said Section 12, thence north 00°-12'-53" east 1,200.36 feet along the East Line of the East Half of said Southwest Quarter to the Point of Beginning. From said Point of Beginning, thence south 62°-52'-40" west 430.32 feet; thence north 89°-51'-35" west 288.82 feet to a point lying 660.00 feet east of the West Line of the East Half of said Southwest Quarter, said point being the Point of Terminus.

PIN: 23-12-300-002

Wind Turbine D-1-1-1 & 2

A part of the Lot 1 in the Northwest Quarter of Section 1, Township 23 North, Range 4 East, of the Third Principal Meridian, McLean County, Illinois, more particularly described as follows: Commencing at the Northeast Corner of said Lot 1, thence south 00°-15'-34" west 9.48 feet to the Point of Beginning. From said Point of Beginning, thence south 00°-15'-34" west 527.58 feet along the East Line of said Lot 1; thence north 02°-51'-59" west 60.86 feet to a point of curvature; thence northwest 19.80 feet along the arc of a curve concave to the southwest with a radius of 12.50 feet and the 17.80 foot chord of said arc bears north 47°-38'-07" west to a point of tangency; thence south 86°-58'-34" west 67.67 feet; thence clockwise 320.35 feet along the arc of a non-tangent curve concave to the east with a radius of 55.00 feet and the 25.00 foot chord of said arc bears north 03°-01'-26" west to a point of non-tangency; thence north 86°-58'-34" east 67.51 feet to a point of curvature; thence northeast 19.64 feet along the arc of a curve concave to the northwest with a radius of 12.50 feet and the 17.68 foot chord of said arc bears north 41°-58'-34" east to a point of tangency; thence north 03°-01'-26" west 107.23 feet; thence north 00°-15'-34" east 281.73 feet to a point of curvature; thence northwest 19.60 feet along the arc of a curve concave to the southwest with a radius of 12.50 feet and the 17.65 foot chord of said arc bears north 44°-39'-37" west to a point of tangency; thence north 89°-34'-47" west 1,154.74 feet to a point of curvature; thence southwest 19.61 feet along the arc of a curve concave to the southeast with a radius of 12.50 feet and the 17.66 foot chord of said arc bears south 45°-28'-33" west to a point of tangency; thence south 00°-31'-54" west 137.07 feet; thence clockwise 320.35 feet along the arc of a non-tangent curve concave to the north with a radius of 55.00 feet and the 25.00 foot chord of said arc bears north 89°-28'-07" west to a point of non-tangency; thence north 00°-31'-54" east 137.07 feet to a point of curvature; thence northeast 58.83 feet along the arc of a curve concave to the southeast with a radius of 37.50 feet and the 52.98 foot chord of said arc bears north 45°-28'-33" east to a point of tangency on the North Line of said Lot 1; thence south 89°-34'-47" east 1,154.74 feet to a point of curvature; thence southeast 27.26 feet along the arc of a curve concave to the southwest with a radius of 37.50 feet and the 26.66 foot chord of said arc bears south 68°-45'-18" east to the Point of Beginning, containing 1.375 acres, more or less.

P.I.N. 23-01-100-003

Connecting Strip to Wind Turbine D-1-1-2

A part of Government Lot 1 in the Northeast Quarter of Section 1, Township 23 North, Range 4 East, of the Third Principal Meridian, McLean County, Illinois, more particularly described as follows: Beginning at the Southwest Corner of said Government Lot 1. From said Point of Beginning, thence north 00°-15'-34" east 1,322.04 feet along the West Line of said Government Lot 1; thence southeast 31.54 feet along the arc of a non-tangent curve concave to the southwest with a radius of 37.50 feet and the 30.62 foot chord of said arc bears south 23°-50'-08" east to a point of tangency; thence south 00°-15'-34" west 281.02 feet; thence south 03°-01'-26" east 218.25 feet; thence south 00°-15'-34" west 795.33 feet to the South Line of said Government Lot 1; thence north 89°-23'-31" west 25.00 feet along said South Line to the Point of Beginning, containing 0.636 acres, more or less.

P.I.N. 23-01-200-002

Wind Turbine D-1-2-1

A part of Government Lot 1 in the Northeast Quarter of Section 1, Township 23 North, Range 4 East, of the Third Principal Meridian, McLean County, Illinois, more particularly described as follows: Commencing at the Southeast Corner of said Government Lot 1, thence north 00°-11'-43" east 401.13 feet along the East Line of said Government Lot 1 to the Point of Beginning. From said Point of Beginning, thence north 89°-48'-17" west 585.25 feet; thence clockwise 320.35 feet along the arc of a non-tangent curve concave to the east with a radius of 55.00 feet and the 25.00 foot chord of said arc bears north 00°-11'-43" east to a point of non-tangency; thence south 89°-48'-17" east 585.25 feet to said East Line; thence south 00°-11'-43" west 25.00 feet along said East Line to the Point of Beginning, containing 0.554 acres, more or less.

P.I.N. 23-01-200-002

Wind Turbines D-1-1-1 & 2

A part of the Southeast Quarter of Section 1, Township 23 North, Range 4 East, of the Third Principal Meridian, McLean County, Illinois, more particularly described as follows: Beginning at the Northeast Corner of the South 25 Feet of the North Half of said Southeast Quarter. From said Point of Beginning, thence north 89°-40'-52" west 2,618.52 feet along the North Line of said South 25 Feet to a point of curvature; thence northwest 58.92 feet along the arc of a curve concave to the northeast with a radius of 37.50 feet and the 53.04 foot chord of said arc bears north 44°-40'-07" west to a point of tangency on the West Line of said Southeast Quarter; thence north 00°-20'-38" east 1,272.05 feet along said West Line to the Northwest Corner of said Southeast Quarter; thence south 89°-23'-31" east 25.00 feet along the North Line of said Southeast Quarter; thence south 00°-20'-38" west 258.65 feet to a point of curvature; thence southeast 19.63 feet along the arc of a curve concave to the northeast with a radius of 12.50 feet and the 17.68 foot chord of said arc bears south 44°-39'-22" east to a point of tangency; thence south 89°-39'-22" east 98.24 feet; thence clockwise 320.35 feet along the arc of a non-tangent curve concave to the west with a radius of 55.00 feet and the 25.00 foot chord of said arc bears south 00°-20'-38" west to a point of non-tangency; thence north 89°-39'-22" west 98.24 feet to a point of curvature; thence southwest 19.64 feet along the arc of a curve concave to the southeast with a radius of 12.50 feet and the 17.68 foot chord of said arc bears south 45°-20'-38" west to a point of tangency; thence south 00°-

20'-38" west 963.29 feet to a point of curvature; thence southeast 19.64 feet along the arc of a curve concave to the northeast with a radius of 12.50 feet and the 17.68 foot chord of said arc bears south 44°-40'-06" east to a point of tangency; thence south 89°-40'-52" east 1,301.64 feet to a point of curvature; thence northeast 19.68 feet along the arc of a curve concave to the northwest with a radius of 12.50 feet and the 17.71 foot chord of said arc bears north 45°-13'-19" east to a point of tangency; thence north 00°-07'-28" east 287.38 feet; thence clockwise 320.35 feet along the arc of a non-tangent curve concave to the south with a radius of 55.00 feet and the 25.00 foot chord of said arc bears south 89°-52'-12" east to a point of non-tangency; thence south 00°-07'-28" west 287.55 feet to a point of curvature; thence southeast 19.59 feet along the arc of a curve concave to the northeast with a radius of 12.50 feet and the 17.65 foot chord of said arc bears south 44°-46'-41" east to a point of tangency; thence south 89°-40'-52" east 1,266.81 feet to the East Line of said Southeast Quarter; thence south 00°-08'-25" west 25.00 feet along said East Line to the Point of Beginning, containing 2.929 acres, more or less.

P.I.N. 23-01-400-004

Wind Turbine D-2-4-1

A part of the Southeast Quarter of Section 2, Township 23 North, Range 4 East, of the Third Principal Meridian, McLean County, Illinois, more particularly described as follows: Commencing at the Southwest Corner of said Southeast Quarter, thence north 00°-05'-54" east 488.02 feet along the West Line of said Southeast Quarter to the Point of Beginning. From said Point of Beginning, thence north 00°-05'-54" east 25.00 feet along said West Line; thence south 88°-58'-43" east 460.19 feet; thence clockwise 320.35 feet along the arc of a non-tangent curve concave to the west with a radius of 55.00 feet and the 25.00 foot chord of said arc bears south 01°-01'-17" west to a point of non-tangency; thence north 88°-58'-43" west 459.76 feet to the Point of Beginning, containing 0.482 acres, more or less.

P.I.N. 23-02-400-002

Wind Turbines D-3-4-1 & 2

A part of the Southeast Quarter of Section 3, Township 23 North, Range 4 East, of the Third Principal Meridian, McLean County, Illinois, more particularly described as follows: Beginning at the Southeast Corner of the West Half of said Southeast Quarter. From said Point of Beginning, thence north 89°-56'-20" west 12.50 feet along the South Line of said Southeast Quarter; thence north 00°-00'-20" east 887.21 feet to a point of curvature; thence northwest 6.64 feet along the arc of a curve concave to the southwest with a radius of 12.50 feet and the 6.56 foot chord of said arc bears north 15°-12'-03" west to a point of tangency; thence north 30°-24'-33" west 75.29 feet to a point of curvature; thence northwest 19.91 feet along the arc of a curve concave to the northeast with a radius of 37.50 feet and the 19.67 foot chord of said arc bears north 15°-12'-06" west to a point of tangency; thence north 00°-00'-20" east 138.56 feet to a point of curvature; thence northeast 25.19 feet along the arc of a curve concave to the southeast with a radius of 37.50 feet and the 24.72 foot chord of said arc bears north 19°-15'-09" east to a point of tangency; thence north 38°-29'-57" east 54.84 feet to a point of curvature; thence northeast 8.40 feet along the arc of a curve concave to the northwest with a radius of 12.50 feet and the 8.24 foot chord of said arc bears north 19°-15'-09" east to a point of tangency; thence north 00°-00'-20" east 347.47 feet to a point of curvature; thence northwest 19.62 feet along the arc of a curve concave to the southwest with a radius of 12.50 feet and the 17.67 foot chord of said arc bears north 44°-57'-59" west to a

point of tangency; thence north 89°-56'-20" west 862.24 feet; thence clockwise 320.35 feet along the arc of a non-tangent curve concave to the east with a radius of 55.00 feet and the 25.00 foot chord of said arc bears north 00°-03'-40" east to a point of non-tangency; thence south 89°-56'-20" east 862.24 feet to a point of curvature; thence southeast 27.33 feet along the arc of a curve concave to the southwest with a radius of 37.50 feet and the 26.73 foot chord of said arc bears south 69°-03'-36" east to a point of non-tangency on the East Line of the West Half of said Southeast Quarter; thence south 00°-00'-20" west 404.23 feet along said East Line; thence south 38°-29'-57" west 47.85 feet to a point of curvature; thence southwest 7.89 feet along the arc of a curve concave to the southeast with a radius of 12.50 feet and the 7.76 foot chord of said arc bears south 20°-24'-27" west to the beginning of a non-tangent curve; thence northeast 34.70 feet along the arc of a curve concave to the southeast with a radius of 55.00 feet and the 34.13 foot chord of said arc bears north 72°-10'-07" east to a point on said East Line; thence continuing 172.33 feet along said arc concave to the west having a radius of 55.00 feet and the 110.00 foot chord of said arc bears south 00°-00'-20" west to said East Line; thence continuing northwest 34.71 feet along said arc concave to the northeast with a radius of 55.00 feet and the 34.14 foot chord of said arc bears north 72°-09'-03" west to a point of non-tangency; thence south 00°-00'-20" west 49.98 feet to a point of curvature; thence southeast 6.64 feet along the arc of a curve concave to the northeast with a radius of 12.50 feet and the 6.56 foot chord of said arc bears south 15°-12'-06" east to a point of tangency; thence south 30°-24'-33" east 60.80 feet to said East Line; thence south 00°-00'-20" west 908.71 feet along said East Line to the Point of Beginning, containing 1.441 acres, more or less.

P.I.N. 23-03-400-003

Wind Turbine D-3-4-3

A part of the Southeast Quarter of Section 3, Township 23 North, Range 4 East, of the Third Principal Meridian, McLean County, Illinois, more particularly described as follows: Commencing at the Southeast Corner of said Southeast Quarter, thence north 89°-56'-20" west 256.48 feet along the South Line of said Southeast Quarter to the Point of Beginning. From said Point of Beginning, thence north 89°-56'-20" west 25.00 feet along said South Line; thence north 00°-03'-40" east 413.55 feet; thence clockwise 320.35 feet along the arc of a non-tangent curve concave to the south with a radius of 55.00 feet and the 25.00 foot chord of said arc bears south 89°-56'-20" east to a point of non-tangency; thence south 00°-03'-40" west 413.55 feet to the Point of Beginning, containing 0.455 acres, more or less.

P.I.N. 23-03-400-005

Wind Turbines D-4-2-1 & 2

A part of the Northwest Quarter & Northeast Quarter of Section 4, Township 23 North, Range 4 East, of the Third Principal Meridian, McLean County, Illinois, more particularly described as follows: Commencing at the Southeast Corner of said Northeast Quarter, thence south 89°-49'-10" west 1,306.88 feet along the South Line of said Northeast Quarter to the Point of Beginning. From said Point of Beginning, thence south 89°-49'-10" west 337.99 feet along said South Line to a point of curvature; thence northwest 47.68 feet along the arc of a curve concave to the northeast with a radius of 37.50 feet and the 44.53 foot chord of said arc bears north 53°-45'-25" west to a point of tangency; thence north 17°-20'-00" west 422.02 feet to a point of curvature; thence northwest

235.00 feet along the arc of a curve concave to the east with a radius of 862.50 feet and the 234.28 foot chord of said arc bears north 09°-31'-39" west to a point of tangency; thence north 01°-43'-19" west 140.89 feet to a point of curvature; thence northeast 214.22 feet along the arc of a curve concave to the southeast with a radius of 312.50 feet and the 210.05 foot chord of said arc bears north 17°-54'-58" east to a point of tangency; thence north 37°-33'-14" east 177.48 feet to a point of curvature; thence northeast 117.89 feet along the arc of a curve concave to the northwest with a radius of 287.50 feet and the 117.06 foot chord of said arc bears north 25°-48'-27" east to a point of tangency; thence north 14°-03'-39" east 43.34 feet to a point of curvature; thence northwest 22.70 feet along the arc of a curve concave to the southwest with a radius of 12.50 feet and the 19.71 foot chord of said arc bears north 37°-58'-22" west to a point of tangency; thence south 89°-59'-37" west 840.03 feet to a point of curvature; thence southwest 19.64 feet along the arc of a curve concave to the southeast with a radius of 12.50 feet and the 17.68 foot chord of said arc bears south 44°-59'-37" west to a point of tangency; thence south 00°-00'-23" east 98.38 feet; thence clockwise 320.35 feet along the arc of a non-tangent curve concave to the north with a radius of 55.00 feet and the 25.00 foot chord of said arc bears south 89°-59'-37" west to a point of non-tangency; thence north 00°-00'-23" west 98.38 feet to a point of curvature; thence northeast 58.91 feet along the arc of a curve concave to the southeast with a radius of 37.50 feet and the 53.03 foot chord of said arc bears north 44°-59'-37" east to a point of tangency; thence north 89°-59'-37" east 1,771.08 feet to a point of curvature; thence southeast 58.82 feet along the arc of a curve concave to the southwest with a radius of 37.50 feet and the 52.98 foot chord of said arc bears south 45°-04'-08" east to a point of tangency; thence south 00°-07'-52" east 388.94 feet; thence clockwise 320.35 feet along the arc of a non-tangent curve concave to the north with a radius of 55.00 feet and the 25.00 foot chord of said arc bears south 89°-52'-07" west to a point of non-tangency; thence north 00°-07'-52" west 388.94 feet to a point of curvature; thence northwest 19.61 feet along the arc of a curve concave to the southwest with a radius of 12.50 feet and the 17.66 foot chord of said arc bears north 45°-04'-09" west to a point of tangency; thence south 89°-59'-37" west 879.50 feet to a point of curvature; thence southwest 16.57 feet along the arc of a curve concave to the southeast with a radius of 12.50 feet and the 15.38 foot chord of said arc bears south 52°-01'-38" west to a point of tangency; thence south 14°-03'-39" west 55.87 feet to a point of curvature; thence southwest 128.14 feet along the arc of a curve concave to the northwest with a radius of 312.50 feet and the 127.24 foot chord of said arc bears south 25°-48'-27" west to a point of tangency; thence south 37°-33'-14" west 177.48 feet to a point of curvature; thence southwest 197.08 feet along the arc of a curve concave to the southeast with a radius of 287.50 feet and the 193.24 foot chord of said arc bears south 17°-54'-58" west to a point of tangency; thence south 01°-43'-19" east 140.89 feet to a point of curvature; thence southeast 228.19 feet along the arc of a curve concave to the east with a radius of 837.50 feet and the 227.49 foot chord of said arc bears south 09°-31'-39" east to a point of tangency; thence south 17°-20'-00" east 422.02 feet to a point of curvature; thence southeast 15.89 feet along the arc of a curve concave to the northeast with a radius of 12.50 feet and the 14.84 foot chord of said arc bears south 53°-45'-25" east to a point of tangency; thence north 89°-49'-10" east 302.63 feet to a point of curvature; thence southeast 46.16 feet along the arc of a curve concave to the southwest with a radius of 37.50 feet and the 43.30 foot chord of said arc bears south 54°-54'-59" east to the Point of Beginning, containing 2.767 acres, more or less.

P.I.N. 23-04-200-004

Wind Turbines D-4-3-1 & 2

A part of the Southwest Quarter of Section 4, Township 23 North, Range 4 East, of the Third Principal Meridian, McLean County, Illinois, more particularly described as follows: Commencing at the Northwest Corner of said Southwest Quarter, thence south 00°-02'-42" east 558.59 feet along

the West Line of said Southwest Quarter to the Point of Beginning. From said Point of Beginning, thence south $89^{\circ}-59'-53''$ east 683.13 feet; thence clockwise 269.93 feet along the arc of a non-tangent curve concave to the south with a radius of 55.00 feet and the 69.82 foot chord of said arc bears south $89^{\circ}-59'-53''$ east to a point of non-tangency; thence south $89^{\circ}-59'-53''$ east 1,108.21 feet to a point of curvature; thence southeast 58.91 feet along the arc of a curve concave to the southwest with a radius of 37.50 feet and the 53.03 foot chord of said arc bears south $44^{\circ}-59'-53''$ east to a point of tangency; thence south $00^{\circ}-00'-08''$ west 140.02 feet; thence clockwise 320.35 feet along the arc of a non-tangent curve concave to the north with a radius of 55.00 feet and the 25.00 foot chord of said arc bears north $89^{\circ}-59'-53''$ west to a point of non-tangency; thence north $00^{\circ}-00'-08''$ east 140.02 feet to a point of curvature; thence northwest 19.64 feet along the arc of a curve concave to the southwest with a radius of 12.50 feet and the 17.66 foot chord of said arc bears north $44^{\circ}-59'-53''$ west to a point of tangency; thence north $89^{\circ}-59'-53''$ west 1,861.14 feet to said West Line; thence north $00^{\circ}-02'-42''$ west 25.00 feet along said West Line to the Point of Beginning, containing 1.593 acres, more or less.

P.I.N. 23-04-300-002

Wind Turbine D-4-4-2

A part of the Southeast Quarter of Section 4, Township 23 North, Range 4 East, of the Third Principal Meridian, McLean County, Illinois, more particularly described as follows: Beginning at the Southwest Corner of the East Half of said Southeast Quarter. From said Point of Beginning, thence north $00^{\circ}-03'-56''$ west 2,653.27 feet along the West Line of the East Half of said Southeast Quarter to the Northwest Corner thereof; thence north $89^{\circ}-49'-10''$ east 22.83 feet along the North Line said Southeast Quarter; thence south $00^{\circ}-03'-56''$ east 1,268.76 feet to a point of curvature; thence southeast 19.60 feet along the arc of a curve concave to the northeast with a radius of 12.50 feet and the 17.65 foot chord of said arc bears south $44^{\circ}-59'-25''$ east to a point of tangency; thence south $89^{\circ}-54'-47''$ east 78.92 feet to a point of curvature; thence clockwise 320.35 feet along the arc of a non-tangent curve concave to the west with a radius of 55.00 feet and the 25.00 foot chord of said arc bears south $00^{\circ}-17'-59''$ east to a point of non-tangency; thence south $89^{\circ}-54'-48''$ west 78.96 feet to a point of curvature; thence southwest 17.70 feet along the arc of a curve concave to the southeast with a radius of 12.50 feet and the 17.70 foot chord of said arc bears south $45^{\circ}-00'-38''$ west to a point of tangency; thence south $00^{\circ}-03'-56''$ east 1,322.02 feet to the South Line of said Southeast Quarter; thence north $89^{\circ}-58'-45''$ west 25.00 feet along said South Line to the Point of Beginning, containing 1.794 acres, more or less.

P.I.N. 23-04-400-002

Wind Turbine D-5-1-1

A part of the Northwest Quarter of Section 5, Township 23 North, Range 4 East, of the Third Principal Meridian, McLean County, Illinois, more particularly described as follows: Commencing at the Northeast Corner of said Northwest Quarter, thence north $89^{\circ}-25'-21''$ west 1,328.30 feet along the North Line of said Northwest Quarter to the Point Beginning. From said Point of Beginning, thence south $00^{\circ}-09'-39''$ east 1,634.61 feet to a point of curvature; thence southwest 58.90 feet along the arc of a curve concave to the northwest with a radius of 37.50 feet and the 53.03 foot chord of said arc bears south $44^{\circ}-50'-21''$ west to a point of tangency; thence south $89^{\circ}-50'-21''$

west 76.25 feet; thence clockwise 320.35 feet along the arc of a non-tangent curve concave to the east with a radius of 55.00 feet and the 25.00 foot chord of said arc bears north 00°-09'-39" west to a point of non-tangency; thence north 89°-50'-21" east 76.25 feet to a point of curvature; thence northeast 19.64 feet along the arc of a curve concave to the northwest with a radius of 12.50 feet and the 17.68 foot chord of said arc bears north 44°-50'-22" east to a point of tangency; thence north 00°-09'-39" west 1,634.93 feet to the North Line of said Northwest Quarter; thence south 89°-25'-21" east 25.00 feet along said North Line to the Point of Beginning, containing 1.222 acres, more or less.

P.I.N. 23-05-100-005

Wind Turbine D-5-3-1 & 2

A part of the Southwest Quarter of Section 5, Township 23 North, Range 4 East, of the Third Principal Meridian, McLean County, Illinois, more particularly described as follows: Beginning at the Southeast Corner of the West half of said Southwest Quarter. From said Point of Beginning, thence north 88°-44'-15" west 25.01 feet along the South Line of said Southwest Quarter; thence north 00°-19'-14" west 1,423.65 feet to a point of curvature; thence northwest 19.31 feet along the arc of a curve concave to the southwest with a radius of 12.50 feet and the 17.45 foot chord of said arc bears north 44°-34'-32" west to a point of tangency; thence north 88°-49'-36" west 1,240.15 feet to a point of curvature; thence northwest 57.94 feet along the arc of a curve concave to the northeast with a radius of 37.50 feet and the 52.34 foot chord of said arc bears north 44°-33'-54" west to a point of tangency on the West Line of said Southwest Quarter; thence north 00°-18'-11" west 504.93 feet along said West Line to a point of curvature; thence northeast 59.95 feet along the arc of a curve concave to the southeast with a radius of 37.50 feet and the 53.77 foot chord of said arc bears north 45°-29'-44" east to a point of tangency; thence south 88°-42'-20" east 94.79 feet; thence clockwise 320.35 feet along the arc of a non-tangent curve concave to the west with a radius of 55.00 feet and the 25.00 foot chord of said arc bears south 01°-17'-39" west to a point of non-tangency; thence north 88°-42'-20" west 94.79 feet to a point of curvature; thence southwest 19.98 feet along the arc of a curve concave to the southeast with a radius of 12.50 feet and the 17.92 foot chord of said arc bears south 45°-29'-44" west to a point of tangency; thence south 00°-18'-11" east 504.93 feet to a point of curvature; thence southeast 19.31 feet along the arc of a curve concave to the northeast with a radius of 12.50 feet and the 17.45 foot chord of said arc bears south 44°-33'-54" east to a point of tangency; thence south 88°-49'-36" east 1,031.18 feet; thence clockwise 242.33 feet along the arc of a non-tangent curve concave to the south with a radius of 55.00 feet and the 88.74 foot chord of said arc bears south 88°-49'-36" east to a point of non-tangency; thence south 88°-49'-36" east 120.23 feet to a point of curvature; thence southeast 57.93 feet along the arc of a curve concave to the southwest with a radius of 37.50 feet and the 52.34 foot chord of said arc bears south 44°-34'-27" east to a point of tangency on the East Line of the West Half of said Southwest Quarter; thence south 00°-19'-14" east 1,424.34 feet along said East Line to the Point of Beginning, containing 2.344 acres, more or less.

P.I.N. 23-05-300-001

Wind Turbine D-5-3-1

A part of the Southeast Quarter of Section 5, Township 23 North, Range 4 East, of the Third Principal Meridian, McLean County, Illinois, more particularly described as follows: Commencing at

the Southeast Corner of the West Half of said Southeast Quarter, thence north 00°-11'-29" west 1,701.00 feet along the East Line of the West Half of said Southeast Quarter to the Point of Beginning. From said Point of Beginning, thence north 88°-40'-26" west 755.14 feet to a point of curvature; thence northwest 58.01 feet along the arc of a curve concave to the northeast with a radius of 37.50 feet and the 52.39 foot chord of said arc bears north 44°-21'-34" west to a point of tangency; thence north 00°-02'-42" west 323.40 feet; thence clockwise 320.35 feet along the arc of a non-tangent curve concave to the south with a radius of 55.00 feet and the 25.00 foot chord of said arc bears north 89°-57'-18" east to a point of non-tangency; thence south 00°-02'-42" east 323.40 feet to a point of curvature; thence southeast 19.34 feet along the arc of a curve concave to the northeast with a radius of 12.50 feet and the 17.46 foot chord of said arc bears south 44°-21'-35" east to a point of tangency; thence south 88°-40'-26" east 754.48 feet to said East Line; thence south 00°-11'-29" east 25.01 feet along said East Line to the Point of Beginning, containing 0.859 acres, more or less.

P.I.N. 23-05-400-001

Wind Turbine D-5-4-2

A part of the Southeast Quarter of Section 5, Township 23 North, Range 4 East, of the Third Principal Meridian, McLean County, Illinois, more particularly described as follows: Commencing at the Southwest Corner of the East Half of said Southeast Quarter, thence north 00°-11'-29" west 1,701.00 feet along the West Line of the East Half of said Southeast Quarter to the Point of Beginning. From said Point of Beginning, thence north 00°-11'-29" west 25.01 feet along said West Line; thence south 88°-40'-26" east 444.63 feet; thence clockwise 242.36 feet along the arc of a non-tangent curve concave to the south with a radius of 55.00 feet and the 88.74 foot chord of said arc bears south 88°-40'-26" east to a point of non-tangency; thence south 88°-40'-26" east 787.24 feet to the East Line of said Southeast Quarter; thence south 00°-02'-42" east 25.01 feet along said East Line; thence north 88°-40'-26" west 1,320.55 feet to the Point of Beginning, containing 0.944 acres, more or less.

P.I.N. 23-05-400-002

Wind Turbine D-6-3-2

A part of the Southwest Quarter of Section 6, Township 23 North, Range 4 East, of the Third Principal Meridian, McLean County, Illinois, more particularly described as follows: Commencing at the Southwest Corner of the Access Road to the Blue Mound Substation Area and Access Road according to Corrective Trustee's Deed recorded as Document No. 2007-148 in the McLean County Recorder's Office, said corner being located 3,224.18 feet east of the Southwest Corner of said Section 6 and on the South Line of the Southwest Quarter thereof, thence north 00°-11'-17" west 1,335.86 feet along the West Line of said Access Road to a point of curvature and the Point of Beginning. From said Point of Beginning, thence northwest 19.63 feet along the arc of a curve concave to the southwest with a radius of 12.50 feet and the 17.68 foot chord of said arc bears north 45°-11'-16" west to a point of tangency; thence south 89°-48'-43" west 94.27 feet; thence clockwise 320.35 feet along the arc of a non-tangent curve concave to the east with a radius of 55.00 feet and the 25.00 foot chord of said arc bears north 00°-11'-17" west to a point of non-tangency; thence north 89°-48'-43" east 94.27 feet to a point of curvature; thence northeast 19.63 feet along the arc of a curve concave to the northwest with a radius of 12.50 feet and the 17.68

foot chord of said arc bears north 44°-48'-43" east to a point of non-tangency on said West Line; thence south 00°-11'-17" east 50.00 feet along said West Line to the Point of Beginning, containing 0.280 acres, more or less.

P.I.N. 23-06-300-003

Wind Turbine D-6-3-1

A part of the Southwest Quarter of Section 6, Township 23 North, Range 4 East, of the Third Principal Meridian, McLean County, Illinois, more particularly described as follows: Commencing at the Southwest Corner of the Access Road to the Blue Mound Substation Area and Access Road according to Corrective Trustee's Deed recorded as Document No. 2007-148 in the McLean County Recorder's Office, said corner being located 3,224.18 feet east of the Southwest Corner of said Section 6 and on the South Line of the Southwest Quarter thereof, thence north 00°-11'-17" west 1,861.50 feet along the West Line of said Access Road to a point of curvature; thence northwest 46.86 feet along the arc of a curve concave to the southwest with a radius of 30.00 feet and the 42.24 foot chord of said arc bears north 44°-55'-58" west to a point of tangency; thence north 89°-40'-40" west 456.85 feet along the South Line of said West Line to the Point of Beginning. From said Point of Beginning, thence north 89°-40'-40" west 335.33 feet; thence clockwise 320.35 feet along the arc of a non-tangent curve concave to the northeast with a radius of 55.00 feet and the 25.00 foot chord of said arc bears north 00°-19'-20" east to a point of non-tangency; thence south 89°-40'-40" east 335.44 feet to said West Line; thence south 00°-34'-31" west 25.00 feet to the Point of Beginning, containing 0.410 acres, more or less.

P.I.N. 23-06-300-003

Wind Turbines D-8-2-1 & 2

A part of the Northeast Quarter of Section 8, Township 23 North, Range 4 East, of the Third Principal Meridian, McLean County, Illinois, more particularly described as follows: Commencing at the Northeast Corner of said Northeast Quarter, thence south 00°-41'-16" east 1,226.10 feet along the East Line of said Northeast Quarter to the Point of Beginning. From said Point of Beginning, thence south 00°-41'-16" east 25.00 feet along said East Line; thence south 90°-00'-00" west 933.40 feet to a point of curvature; thence southwest 19.64 feet along the arc of a curve concave to the southeast with a radius of 12.50 feet and the 17.68 foot chord of said arc bears south 45°-00'-00" west to a point of tangency; thence south 00°-00'-00" west 150.89 feet to a point of curvature; thence southeast 19.64 feet along the arc of a curve concave to the northeast with a radius of 12.50 feet and the 17.68 foot chord of said arc bears south 45°-00'-00" east to a point of tangency; thence north 90°-00'-00" east 130.66 feet; thence clockwise 320.35 feet along the arc of a non-tangent curve concave to the west with a radius of 55.00 feet and the 25.00 foot chord of said arc bears south 00°-00'-00" west to a point of non-tangency; thence south 90°-00'-00" west 130.66 feet to a point of curvature; thence northwest 58.91 feet along the arc of a curve concave to the northeast with a radius of 37.50 feet and the 53.03 foot chord of said arc bears north 45°-00'-00" west to a point of tangency; thence north 00°-00'-00" east 150.89 feet to a point of curvature; thence northwest 19.64 feet along the arc of a curve concave to the southwest with a radius of 12.50 feet and the 17.68 foot chord of said arc bears north 45°-00'-00" west to a point of tangency; thence south 90°-00'-00" west 816.62 feet; thence clockwise 320.35 feet along the arc of a non-tangent curve concave to the east with a radius of 55.00 feet and the 25.00 foot chord of

said arc bears north 00°-00'-00" east to a point of non-tangency; thence north 90°-00'-00" east 1,799.72 feet to the Point of Beginning, containing 1.661 acres, more or less.

P.I.N. 23-08-200-001

Wind Turbine D-9-1-1

A part of the Northwest Quarter of Section 9, Township 23 North, Range 4 East, of the Third Principal Meridian, McLean County, Illinois, more particularly described as follows: Beginning at the Northwest Corner of the East Half of said Northwest Quarter. From said Point of Beginning, thence south 89°-46'-21" east 25.00 feet along the North Line of said Northwest Quarter; thence south 00°-33'-11" east 646.07 feet to a point of curvature; thence southeast 19.46 feet along the arc of a curve concave to the northeast with a radius of 12.50 feet and the 17.56 foot chord of said arc bears south 45°-09'-45" east to a point of tangency; thence south 89°-46'-21" east 207.66 feet; thence clockwise 320.35 feet along the arc of a non-tangent curve concave to the west with a radius of 55.00 feet and the 25.00 foot chord of said arc bears south 00°-13'-40" west to a point of non-tangency; thence north 89°-46'-21" west 207.66 feet to a point of curvature; thence northwest 58.39 feet along the arc of a curve concave to the northeast with a radius of 37.50 feet and the 52.67 foot chord of said arc bears north 45°-09'-45" west to a point of tangency on the West Line of the East Half of said Northwest Quarter; thence north 00°-33'-11" west 646.07 feet along said West Line to the Point of Beginning, containing 0.730 acres, more or less.

P.I.N. 23-09-100-001

Wind Turbine D-9-1-

A part of the Northwest Quarter of Section 9, Township 23 North, Range 4 East, of the Third Principal Meridian, McLean County, Illinois, more particularly described as follows: Beginning at the Northeast Corner of said Northwest Quarter. From said Point of Beginning, thence south 00°-25'-03" east 1,308.12 feet along the East Line of said Northwest Quarter to a point of curvature; thence southwest 58.90 feet along the arc of a curve concave to the northwest with a radius of 37.50 feet and the 53.03 foot chord of said arc bears south 44°-34'-58" west to a point of tangency; thence south 89°-34'-57" west 140.12 feet; thence clockwise 320.35 feet along the arc of a non-tangent curve concave to the east with a radius of 55.00 feet and the 25.00 foot chord of said arc bears north 00°-25'-03" west to a point of non-tangency; thence north 89°-34'-57" east 140.12 feet to a point of curvature; thence northeast 19.63 feet along the arc of a curve concave to the northwest with a radius of 12.50 feet and the 17.68 foot chord of said arc bears north 44°-34'-58" east to a point of tangency; thence north 00°-25'-03" west 1,308.40 feet to the North Line of said Northwest Quarter; thence south 89°-46'-21" east 25.00 feet along said North Line to the Point of Beginning, containing 1.071 acres, more or less.

P.I.N. 23-09-100-001

Wind Turbine D-9-1-3

A part of the Northwest Quarter of Section 9, Township 23 North, Range 4 East, of the Third Principal Meridian, McLean County, Illinois, more particularly described as follows: Commencing at

the Southwest Corner of said Northwest Quarter, thence north $00^{\circ}-41'-16''$ west 1,706.21 feet along the West Line of said Northwest Quarter to the Point of Beginning. From said Point of Beginning, thence north $00^{\circ}-41'-16''$ west 25.00 feet along said West Line; thence south $89^{\circ}-46'-21''$ east 517.29 feet; thence clockwise 320.35 feet along the arc of a non-tangent curve concave to the west with a radius of 55.00 feet and the 25.00 foot chord of said arc bears south $00^{\circ}-13'-40''$ west to a point of non-tangency; thence north $89^{\circ}-46'-21''$ west 516.89 feet to the Point of Beginning, containing 0.514 acres, more or less.

P.I.N. 23-09-100-002

Wind Turbines D-10-2-1, 2 & 3

A part of the Northeast Quarter of Section 10, Township 23 North, Range 4 East, of the Third Principal Meridian, McLean County, Illinois, more particularly described as follows: Commencing at the Northeast Corner of said Northeast Quarter, thence north $89^{\circ}-56'-20''$ west 51.72 feet along the North Line of said Northeast Quarter to the Point of Beginning. From said Point of Beginning, thence south $00^{\circ}-02'-21''$ east 1,771.40 feet to a point of curvature; thence southwest 58.91 feet along the arc of a curve concave to the northwest with a radius of 37.50 feet and the 53.04 foot chord of said arc bears south $44^{\circ}-57'-55''$ west to a point of tangency; thence south $89^{\circ}-58'-13''$ west 1,274.58 feet to a point of curvature; thence southwest 19.64 feet along the arc of a curve concave to the southeast with a radius of 12.50 feet and the 17.68 foot chord of said arc bears south $44^{\circ}-58'-13''$ west to a point of tangency; thence south $00^{\circ}-01'-47''$ east 92.00 feet; thence clockwise 320.35 feet along the arc of a non-tangent curve concave to the north with a radius of 55.00 feet and the 25.00 foot chord of said arc bears south $89^{\circ}-58'-13''$ west to a point of non-tangency; thence north $00^{\circ}-01'-47''$ west 92.00 feet to a point of curvature; thence northwest 19.64 feet along the arc of a curve concave to the southwest with a radius of 12.50 feet and the 17.68 foot chord of said arc bears north $45^{\circ}-01'-47''$ west to a point of tangency; thence south $89^{\circ}-58'-13''$ west 991.35 feet; thence clockwise 320.35 feet along the arc of a non-tangent curve concave to the east with a radius of 55.00 feet and the 25.00 foot chord of said arc bears north $00^{\circ}-01'-47''$ west to a point of non-tangency; thence north $89^{\circ}-58'-13''$ east 1,898.16 feet to a point of curvature; thence northeast 19.62 feet along the arc of a curve concave to the northwest with a radius of 12.50 feet and the 17.67 foot chord of said arc bears north $45^{\circ}-00'-17''$ east to a point of tangency; thence north $00^{\circ}-02'-21''$ east 368.44 feet; thence clockwise 320.35 feet along the arc of a non-tangent curve concave to the south with a radius of 55.00 feet and the 25.00 foot chord of said arc bears south $89^{\circ}-57'-40''$ east to a point of non-tangency; thence south $00^{\circ}-02'-21''$ west 368.38 feet to a point of curvature; thence southeast 19.65 feet along the arc of a curve concave to the northeast with a radius of 12.50 feet and the 17.69 foot chord of said arc bears south $44^{\circ}-59'-44''$ east to a point of tangency; thence north $89^{\circ}-58'-13''$ east 367.76 feet to a point of curvature; thence northeast 19.64 feet along the arc of a curve concave to the northwest with a radius of 12.50 feet and the 17.68 foot chord of said arc bears north $44^{\circ}-57'-55''$ east to a point of tangency; thence north $00^{\circ}-02'-21''$ west 1,771.45 feet to said North Line; thence south $89^{\circ}-56'-20''$ east 25.00 feet along said North Line to the Point of Beginning, containing 3.303 acres, more or less.

P.I.N. 23-10-200-001

Wind Turbine D-11-1-1

A part of the Northwest Quarter of Section 11, Township 23 North, Range 4 East, of the Third Principal Meridian, McLean County, Illinois, more particularly described as follows: Commencing at the Northeast Corner of said Northwest Quarter, thence south $00^{\circ}-08'-14''$ west 1,113.02 feet along the East Line of said Northwest Quarter to the Point of Beginning. From said Point of Beginning, thence south $00^{\circ}-08'-14''$ west 25.00 feet along said East Line; thence north $88^{\circ}-58'-55''$ west 904.61 feet; thence clockwise 320.35 feet along the arc of a non-tangent curve concave to the east with a radius of 55.00 feet and the 25.00 foot chord of said arc bears north $01^{\circ}-01'-06''$ east to a point of non-tangency; thence south $88^{\circ}-58'-55''$ east 904.22 feet to the Point of Beginning, containing 0.737 acre, more or less.

P.I.N. 23-11-100-005

Wind Turbine D-11-3-1 & 2

A part of the Southwest Quarter of Section 11, Township 23 North, Range 4 East, of the Third Principal Meridian, McLean County, Illinois, more particularly described as follows: Commencing at the Southeast Corner of said Southwest Quarter, thence north $00^{\circ}-03'-53''$ west 518.37 feet along the East Line of said Southwest Quarter to the Point of Beginning. From said Point of Beginning, thence south $89^{\circ}-58'-20''$ west 610.00 feet; thence clockwise 247.92 feet along the arc of a non-tangent curve concave to the north with a radius of 55.00 feet and the 85.33 foot chord of said arc bears north $87^{\circ}-07'-03''$ west to the beginning of a non-tangent curve; thence northwest 6.57 feet along the arc of a curve concave to the southwest with a radius of 37.50 feet and the 6.56 foot chord of said arc bears north $57^{\circ}-11'-38''$ west to a point of tangency; thence north $52^{\circ}-10'-21''$ west 889.85 feet; thence clockwise 320.35 feet along the arc of a non-tangent curve concave to the southeast with a radius of 55.00 feet and the 25.00 foot chord of said arc bears north $37^{\circ}-49'-38''$ east to a point of non-tangency; thence south $52^{\circ}-10'-21''$ east 889.85 feet to a point of curvature; thence southeast 8.26 feet along the arc of a curve concave to the northeast with a radius of 12.50 feet and the 8.11 foot chord of said arc bears south $71^{\circ}-06'-02''$ east to a point of tangency; thence north $89^{\circ}-58'-20''$ east 677.71 feet to said East Line; thence south $00^{\circ}-03'-53''$ east 25.00 feet along said East Line to the Point of Beginning, containing 1.314 acres, more or less.

P.I.N. 23-11-300-003

Wind Turbine D-11-4-1

A part of the Southeast Quarter of Section 11, Township 23 North, Range 4 East, of the Third Principal Meridian, McLean County, Illinois, more particularly described as follows: Beginning at the Southeast Corner of said Southeast Quarter. From said Point of Beginning, thence north $88^{\circ}-54'-53''$ west 12.50 feet along the South Line of said Southeast Quarter; thence north $00^{\circ}-11'-11''$ east 1,334.23 feet; thence north $00^{\circ}-03'-21''$ west 624.09 feet to a point of curvature; thence northwest 19.64 feet along the arc of a curve concave to the southwest with a radius of 12.50 feet and the 17.68 foot chord of said arc bears north $45^{\circ}-03'-21''$ west to a point of tangency; thence south $89^{\circ}-56'-39''$ west 4.32 feet; thence clockwise 320.35 feet along the arc of a non-tangent curve concave to the east with a radius of 55.00 feet and the 25.00 foot chord of said arc bears north $00^{\circ}-03'-21''$ west to a point of non-tangency; thence north $89^{\circ}-56'-39''$ east 4.32 feet to a point of curvature; thence northeast 19.64 feet along the arc of a curve concave to the northwest

with a radius of 12.50 feet and the 17.68 foot chord of said arc bears north 44°-56'-39" east to a point of tangency; thence north 00°-03'-21" west 50.59 feet to a point of curvature; thence north 4.85 feet along the arc of a curve concave to the east with a radius of 37.50 feet and the 4.85 foot chord of said arc bears north 03°-38'-57" east to a point of tangency; thence north 07°-21'-19" east 93.67 feet to a point of curvature; thence north 1.62 feet along the arc of a curve concave to the northwest with a radius of 12.50 feet and the 1.62 foot chord of said arc bears north 03°-39'-05" east to a point on the East Line of said Southeast Quarter; thence south 00°-03'-21" east 824.05 feet along said East Line to the Northeast Corner of the Southeast Quarter of said Southeast Quarter; thence south 00°-11'-11" west 1334.45 feet along said East Line to the Point of Beginning, containing 0.834 acres, more or less.

P.I.N. 23-11-400-001

Wind Turbine D-12-2-1

A part of the Northeast Quarter of Section 12, Township 23 North, Range 4 East, of the Third Principal Meridian, McLean County, Illinois, more particularly described as follows: Commencing at the Northwest Corner of said Northeast Quarter, thence south 89°-58'-10" east 553.44 feet along the North Line of said Northeast Quarter to the Point of Beginning. From said Point of Beginning, thence south 89°-58'-10" east 25.00 feet along said North Line; thence south 00°-01'-50" west 436.94 feet; thence clockwise 320.35 feet along the arc of a non-tangent curve concave to the north with a radius of 55.00 feet and the 25.00 foot chord of said arc bears north 89°-58'-09" west to a point of non-tangency; thence north 00°-01'-50" east 436.94 feet to the Point of Beginning, containing 0.468 acres, more or less.

P.I.N. 23-12-100-003

Wind Turbines D-12-1-2 & D-12-1-2

A part of the Southwest Quarter and Northwest Quarter of Section 12, Township 23 North, Range 4 East, of the Third Principal Meridian, McLean County, Illinois, more particularly described as follows: Beginning at the Southeast Corner of said Southwest Quarter. From said Point of Beginning, thence south 89°-52'-44" west 25.00 feet along the South Line of said Southwest Quarter; thence north 00°-12'-53" east 1,200.36 feet to a point of curvature; thence northwest 19.68 feet along the arc of a curve concave to the southwest with a radius of 12.50 feet and the 17.71 foot chord of said arc bears north 44°-53'-34" west to a point of tangency; thence south 90°-00'-00" west 297.64 feet; thence clockwise 320.35 feet along the arc of a non-tangent curve concave to the east with a radius of 55.00 feet and the 25.00 foot chord of said arc bears north 00°-00'-00" east to a point of non-tangency; thence north 90°-00'-00" east 297.83 feet to a point of curvature; thence northeast 19.58 feet along the arc of a curve concave to the northwest with a radius of 12.50 feet and the 17.64 foot chord of said arc bears north 45°-06'-26" east to a point of tangency; thence north 00°-12'-53" east 2,233.16 feet to a point of curvature; thence northwest 19.68 feet along the arc of a curve concave to the southwest with a radius of 12.50 feet and the 17.71 foot chord of said arc bears north 44°-53'-34" west to a point of tangency; thence south 90°-00'-00" west 422.29 feet; thence clockwise 320.35 feet along the arc of a non-tangent curve concave to the east with a radius of 55.00 feet and the 25.00 foot chord of said arc bears north 00°-00'-00" east to a point of non-tangency; thence north 90°-00'-00" east 422.29 feet to a point of curvature; thence southeast 59.05 feet along the arc of a curve concave to the southwest with a radius of 37.50 feet and the 53.13 foot chord of said arc bears south 44°-53'-34" east to a point of

tangency on the East Line of said Northwest Quarter; thence south 00°-12'-53" west 3,483.37 feet along said East Line and the East Line of said Southwest Quarter to the Point of Beginning, containing 2.879 acres, more or less.

P.I.N. 23-12-300-002

Wind Turbines D-12-3-1 & D-12-1

A part of the Southwest Quarter and Northwest Quarter of Section 12, Township 23 North, Range 4 East, of the Third Principal Meridian, McLean County, Illinois, more particularly described as follows: Beginning at the Southwest Corner of said Southwest Quarter. From said Point of Beginning, thence north 00°-11'-11" east 1,334.45 feet along the West Line of the Southwest Quarter of said Southwest Quarter to the Northwest Corner of the Southwest Quarter of said Southwest Quarter; thence north 00°-03'-21" west 1,322.23 feet along the West Line of the Northwest Quarter of said Southwest Quarter to the Northwest Corner of said Southwest Quarter; thence north 00°-21'-49" east 1,010.32 feet along the West Line of said Northwest Quarter to a point of curvature; thence northeast 58.67 feet along the arc of a curve concave to the southeast with a radius of 37.50 feet and the 52.87 foot chord of said arc bears north 45°-11'-02" east to a point of tangency; thence south 89°-59'-47" east 717.01 feet; thence clockwise 320.35 feet along the arc of a non-tangent curve concave to the west with a radius of 55.00 feet and the 25.00 foot chord of said arc bears south 00°-02'-58" east to a point of non-tangency; thence north 89°-59'-47" west 717.03 feet to a point of curvature; thence southwest 19.56 feet along the arc of a curve concave to the southeast with a radius of 12.50 feet and the 17.62 foot chord of said arc bears south 45°-11'-02" west to a point of tangency; thence south 00°-21'-49" west 1,010.23 feet; thence south 00°-03'-21" east 498.10 feet to a point of curvature; thence southwest 4.85 feet along the arc of a curve concave to the northwest with a radius of 37.50 feet and the 4.85 foot chord of said arc bears south 03°-39'-01" west; thence south 07°-21'-19" west 93.67 feet to a point of curvature; thence southwest 1.62 feet along the arc of a non-tangent curve concave to the southwest with a radius of 12.50 feet and the 1.62 foot chord of said arc bears south 03°-38'-52" west to a point of tangency; thence south 00°-03'-21" east 560.07 feet to a point of curvature; thence southeast 19.62 feet along the arc of a curve concave to the northeast with a radius of 12.50 feet and the 17.67 foot chord of said arc bears south 45°-01'-41" east to a point of tangency; thence north 90°-00'-00" east 1,026.76 feet; thence clockwise 320.35 feet along the arc of a non-tangent curve concave to the west with a radius of 55.00 feet and the 25.00 foot chord of said arc bears south 00°-00'-00" east to a point of non-tangency; thence south 90°-00'-00" west 1,026.71 feet to a point of curvature; thence southwest 19.65 feet along the arc of a curve concave to the southeast with a radius of 12.50 feet and the 17.69 foot chord of said arc bears south 44°-58'-19" west to a point of tangency; thence south 00°-03'-21" east 114.67 feet; thence south 00°-11'-11" west 1,334.41 feet to the South Line of said Southwest Quarter; thence south 89°-52'-44" west 12.50 feet along said South Line to the Point of Beginning, containing 2.967 acres, more or less.

P.I.N. 23-12-300-005

Wind Turbines D-13-4-1, 2 & 3

A part of the Southeast Quarter of Section 13, Township 23 North, Range 4 East, of the Third Principal Meridian, McLean County, Illinois, more particularly described as follows: Beginning at the Southeast Corner of said Southeast Quarter. From said Point of Beginning, thence south 89°-59'-09" west 2,618.11 feet along the South Line of said Southeast Quarter to a point of curvature;

thence northwest 58.79 feet along the arc of a curve concave to the northeast with a radius of 37.50 feet and the 52.95 foot chord of said arc bears north 44°-54'-34" west to a point of tangency on the West Line of said Southeast Quarter; thence north 00°-10'-53" east 884.49 feet along said West Line to a point of curvature; thence northeast 58.79 feet along the arc of a curve concave to the southeast with a radius of 37.50 feet and the 52.95 foot chord of said arc bears north 45°-05'-26" east to a point of tangency; thence north 90°-00'-00" east 296.41 feet; thence clockwise 320.35 feet along the arc of a non-tangent curve concave to the west with a radius of 55.00 feet and the 25.00 foot chord of said arc bears south 00°-00'-03" west to a point of non-tangency; thence south 90°-00'-00" west 296.41 feet to a point of curvature; thence southwest 19.60 feet along the arc of a curve concave to the southeast with a radius of 12.50 feet and the 17.65 foot chord of said arc bears south 45°-05'-26" west to a point of tangency; thence south 00°-10'-53" west 884.37 feet to a point of curvature; thence southeast 19.68 feet along the arc of a curve concave to the northeast with a radius of 12.50 feet and the 17.71 foot chord of said arc bears south 44°-54'-59" east to a point of tangency; thence north 89°-59'-09" east 2,076.83 feet to a point of curvature; thence northeast 19.59 feet along the arc of a curve concave to the northwest with a radius of 12.50 feet and the 17.64 foot chord of said arc bears north 45°-05'-55" east to a point of tangency; thence north 00°-12'-41" east 90.14 feet; thence clockwise 320.35 feet along the arc of a non-tangent curve concave to the south with a radius of 55.00 feet and the 25.00 foot chord of said arc bears south 89°-47'-18" east to a point of non-tangency; thence south 00°-12'-41" west 89.94 feet to a point of curvature; thence southeast 19.68 feet along the arc of a curve concave to the northeast with a radius of 12.50 feet and the 17.71 foot chord of said arc bears south 44°-54'-06" east to a point of tangency; thence north 89°-59'-09" east 431.30 feet to a point of curvature; thence northeast 19.59 feet along the arc of a curve concave to the northwest with a radius of 12.50 feet and the 17.64 foot chord of said arc bears north 45°-05'-55" east to a point of tangency; thence north 00°-12'-41" east 1,277.99 feet to a point of curvature; thence northeast 4.38 feet along the arc of a curve concave to the east with a radius of 37.50 feet and the 4.38 foot chord of said arc bears north 03°-33'-25" east to a point of tangency; thence north 06°-54'-15" east 190.87 feet; thence north 00°-12'-41" east 301.97 feet to a point of curvature; thence northwest 19.63 feet along the arc of a curve concave to the southwest with a radius of 12.50 feet and the 17.68 foot chord of said arc bears north 44°-47'-19" west to a point of tangency; thence north 89°-47'-19" west 463.06 feet; thence clockwise 320.35 feet along the arc of a non-tangent curve concave to the east with a radius of 55.00 feet and the 25.00 foot chord of said arc bears north 00°-12'-42" east to a point of non-tangency; thence south 89°-47'-19" east 463.06 feet to a point of curvature; thence southeast 58.90 feet along the arc of a curve concave to the southwest with a radius of 37.50 feet and the 53.03 foot chord of said arc bears south 44°-47'-18" east to a point of tangency on the East Line of said Southeast Quarter; thence south 00°-12'-41" west 303.44 feet along said East Line; thence south 06°-54'-15" west 192.33 feet to a point of curvature; thence southwest 1.46 feet along the arc of a curve concave to the east with a radius of 12.50 feet and the 1.46 foot chord of said arc bears south 03°-33'-20" west to a point of tangency; thence south 00°-12'-41" west 1,203.29 feet to a point of curvature; thence southeast 38.63 feet along the arc of a curve concave to the northeast with a radius of 145.50 feet and the 38.52 foot chord of said arc bears south 07°-23'-39" east to a point of tangency; thence south 15°-00'-00" east 55.25 feet to a point of curvature; thence southeast 13.15 feet along the arc of a curve concave to the southwest with a radius of 154.50 feet and the 13.15 foot chord of said arc bears south 12°-33'-42" east to a point of tangency on said East Line; thence south 00°-12'-41" west 7.66 feet along said East Line to the Point of Beginning, containing 4.267 acres, more or less.

P.I.N. 23-13-400-001

Wind Turbine D-22-4-1

A part of the Southeast Quarter of Section 22, Township 23 North, Range 4 East, of the Third Principal Meridian, McLean County, Illinois, more particularly described as follows: Commencing at the Northeast Corner of the Southwest Quarter of said Southeast Quarter, thence south $00^{\circ}-16'-13''$ west 2.02 feet along the East Line of the Southwest Quarter of said Southeast Quarter to the Point of Beginning. From said Point of Beginning, thence south $00^{\circ}-16'-13''$ west 35.36 feet along said East Line; thence northwest 19.50 feet along the arc of a non-tangent curve concave to the southwest with a radius of 12.50 feet and the 17.58 foot chord of said arc bears north $44^{\circ}-25'-44''$ west to a point of tangency; thence north $89^{\circ}-07'-40''$ west 657.25 feet to a point of curvature; thence southwest 19.57 feet along the arc of a curve concave to the southeast with a radius of 12.50 feet and the 17.63 foot chord of said arc bears south $46^{\circ}-01'-03''$ west to a point of tangency; thence south $01^{\circ}-09'-46''$ west 342.97 feet; thence clockwise 320.35 feet along the arc of a non-tangent curve concave to the north with a radius of 55.00 feet and the 25.00 foot chord of said arc bears north $88^{\circ}-50'-13''$ west to a point of non-tangency; thence north $01^{\circ}-09'-46''$ east 342.97 feet to a point of curvature; thence northeast 58.71 feet along the arc of a curve concave to the southeast with a radius of 37.50 feet and the 52.90 foot chord of said arc bears north $46^{\circ}-01'-03''$ east to a point of tangency on the North Line of the Southwest Quarter of said Southeast Quarter; thence south $89^{\circ}-07'-40''$ east 663.25 feet along said North Line to a point of curvature; thence southeast 12.35 feet along the arc of a curve concave to the southwest with a radius of 37.50 feet and the 12.29 foot chord of said arc bears south $79^{\circ}-41'-37''$ east to the Point of Beginning, containing 0.826 acres, more or less.

P.I.N. 23-22-300-006

Wind Turbine D-22-4-2

A part of the Southeast Quarter of Section 22, Township 23 North, Range 4 East, of the Third Principal Meridian, McLean County, Illinois, more particularly described as follows: Beginning at the Southeast Corner of said Southeast Quarter. From said Point of Beginning, thence north $89^{\circ}-08'-35''$ west 25.00 feet along the South Line of said Southeast Quarter; thence north $00^{\circ}-16'-43''$ east 978.85 feet to a point of curvature; thence northwest 19.61 feet along the arc of a curve concave to the southwest with a radius of 12.50 feet and the 17.66 foot chord of said arc bears north $44^{\circ}-40'-21''$ west to a point of tangency; thence north $89^{\circ}-37'-24''$ west 670.30 feet to a point of curvature; thence southwest 19.64 feet along the arc of a curve concave to the southeast with a radius of 12.50 feet and the 17.68 foot chord of said arc bears south $45^{\circ}-22'-36''$ west to a point of tangency; thence south $00^{\circ}-22'-36''$ west 384.07 feet; thence clockwise 320.35 feet along the arc of a non-tangent curve concave to the north with a radius of 55.00 feet and the 25.00 foot chord of said arc bears north $89^{\circ}-37'-24''$ west to a point of non-tangency; thence north $00^{\circ}-22'-36''$ east 384.07 feet to a point of curvature; thence northwest 19.64 feet along the arc of a curve concave to the southwest with a radius of 12.50 feet and the 17.68 foot chord of said arc bears north $44^{\circ}-37'-24''$ west to a point of tangency; thence north $89^{\circ}-37'-24''$ west 526.98 feet to a point of curvature; thence northwest 58.84 feet along the arc of a curve concave to the northeast with a radius of 37.50 feet and the 52.98 foot chord of said arc bears north $44^{\circ}-40'-36''$ west to a point of tangency on the West Line of the East Half of said Southeast Quarter; thence north $00^{\circ}-16'-13''$ east 306.82 feet along said West Line; thence southeast 46.16 feet along the arc of a non-tangent curve concave to the southwest with a radius of 37.50 feet and the 43.30 foot chord of said arc bears south $34^{\circ}-59'-39''$ east to a point of tangency; thence south $00^{\circ}-16'-13''$ west 271.46 feet to a point of curvature; thence southeast 19.61 feet along the arc of a curve concave to the northeast with a radius of 12.50 feet and the 17.66 foot chord of said arc bears south $44^{\circ}-40'-36''$ east to a

point of tangency; thence south 89°-37'-24" east 1,247.19 feet to a point of curvature; thence northeast 19.66 feet along the arc of a curve concave to the northwest with a radius of 12.50 feet and the 17.69 foot chord of said arc bears north 45°-19'-40" east to a point of tangency; thence north 00°-16'-43" east 666.02 feet to a point of curvature; thence northeast 24.40 feet along the arc of a curve concave to the southeast with a radius of 37.50 feet and the 23.97 foot chord of said arc bears north 18°-55'-13" east to a point of tangency; thence north 37°-33'-44" east 28.62 feet to a point on the East Line of said Southeast Quarter; thence south 00°-16'-43" west 1740.62 feet along said East Line to the Point of Beginning, containing 2.353 acres, more or less.

P.I.N. 23-22-400-006

Wind Turbine D-22-4-3

A part of the Southeast Quarter of Section 22, Township 23 North, Range 4 East of the Third Principal Meridian, McLean County, Illinois, more particularly described as follows: Commencing at the Northeast Corner of said Southeast Quarter of Section 22, thence south 00°-16'-43" west 186.59 feet along the East Line of said Southeast Quarter to the Point of Beginning. From said Point of Beginning, thence south 00°-16'-43" west 195.63 feet along said East Line; thence north 07°-03'-48" west 349.79 feet to a point of curvature; thence northwest 17.90 feet along the arc of a curve concave to the southwest with a radius of 12.50 feet and the 16.41 foot chord of said arc bears north 48°-05'-17" west to a point of tangency; thence north 89°-06'-46" west 877.21 feet to a point of curvature; thence southwest 19.64 feet along the arc of a curve concave to the southeast with a radius of 12.50 feet and the 17.68 foot chord of said arc bears south 45°-53'-14" west to a point of tangency; thence south 00°-53'-14" west 102.90 feet; thence clockwise 320.35 feet along the arc of a non-tangent curve concave to the north with a radius of 55.00 feet and the 25.00 foot chord of said arc bears north 89°-06'-47" west to a point of non-tangency; thence north 00°-53'-14" east 102.90 feet to a point of curvature; thence northeast 58.90 feet along the arc of a curve concave to the southeast with a radius of 37.50 feet and the 53.03 foot chord of said arc bears north 45°-53'-14" east to a point of tangency on the North Line of said Southeast Quarter; thence south 89°-06'-46" east 877.21 feet along said North Line to a point of curvature; thence southeast 53.70 feet along the arc of a curve concave to the southwest with a radius of 37.50 feet and the 49.23 foot chord of said arc bears south 48°-05'-17" east to a point of tangency; thence south 07°-03'-48" east 155.77 feet to the Point of Beginning, containing 0.968 acres, more or less.

P.I.N. 23-22-400-006

Wind Turbine D-23-3-1

A part of the Southwest Quarter of Section 23, Township 23 North, Range 4 East, of the Third Principal Meridian, McLean County, Illinois, more particularly described as follows: Commencing at the Northwest Corner of said Southwest Quarter, thence south 00°-16'-43" west 186.59 feet along the West Line of said Southwest Quarter to the Point of Beginning. From said Point of Beginning, thence south 07°-03'-48" east 204.51 feet to a point of curvature; thence southeast 2.32 feet along the arc of a curve concave to the northeast with a radius of 12.50 feet and the 2.32 foot chord of said arc bears south 12°-22'-39" east to a point of tangency; thence south 17°-41'-22" east 245.96 feet to a point of curvature; thence southeast 12.50 feet along the arc of a curve concave to the southwest with a radius of 37.50 feet and the 12.44 foot chord of said arc bears south 08°-08'-19" east to a point of tangency; thence south 01°-24'-44" west 170.94 feet to a point of curvature; thence southwest 23.66 feet along the arc of a curve concave to the northwest with a radius of

37.50 feet and the 23.27 foot chord of said arc bears south 19°-29'-14" west to a point of tangency; thence south 37°-33'-44" west 142.34 feet to a point of curvature; thence southeast 27.74 feet along the arc of a curve concave to the northeast with a radius of 12.50 feet and the 22.39 foot chord of said arc bears south 26°-00'-59" east to a point of tangency; thence south 89°-35'-42" east 860.03 feet to a point of curvature; thence northeast 19.72 feet along the arc of a curve concave to the northwest with a radius of 12.50 feet and the 17.74 foot chord of said arc bears north 45°-12'-09" east to a point of tangency; thence north 00°-00'-00" east 103.47 feet; thence clockwise 320.35 feet along the arc of a non-tangent curve concave to the south with a radius of 55.00 feet and the 25.00 foot chord of said arc bears north 90°-00'-00" east to a point of non-tangency; thence south 00°-00'-00" west 103.47 feet to a point of curvature; thence southwest 59.17 feet along the arc of a curve concave to the northwest with a radius of 37.50 feet and the 53.22 foot chord of said arc bears south 45°-12'-09" west to a point of tangency on the South Line of the North 30 Acres of the Northwest Quarter of said Southwest Quarter; thence north 89°-35'-42" west 876.87 feet along said South Line to the Southwest Corner of said North 30 Acres; thence north 00°-16'-43" east 77.00 feet along the West Line of said Southwest Quarter; thence north 37°-33'-44" east 121.19 feet to a point of curvature; thence northeast 7.89 feet along the arc of a curve concave to the northwest with a radius of 12.50 feet and the 7.78 foot chord of said arc bears north 19°-29'-13" east to a point of tangency; thence north 01°-24'-44" east 170.94 feet to a point of curvature; thence northwest 4.17 feet along the arc of a curve concave to the southwest with a radius of 12.50 feet and the 4.15 foot chord of said arc bears north 08°-08'-23" west to a point of tangency; thence north 17°-41'-22" west 245.96 feet to a point of curvature; thence northwest 6.96 feet along the arc of a curve concave to the northeast with a radius of 37.50 feet and the 6.95 foot chord of said arc bears north 12°-22'-36" west to a point of non-tangency on said West Line; thence north 00°-16'-43" east 195.63 feet along said West Line to the Point of Beginning, containing 1.202 acres, more or less.

P.I.N. 23-23-300-001

Wind Turbine D-23-3-2

A part of the Southwest Quarter of Section 23, Township 23 North, Range 4 East, of the Third Principal Meridian, McLean County, Illinois, more particularly described as follows: Beginning at the Northeast Corner of the Southeast Quarter of said Southwest Quarter. From said Point of Beginning, thence south 00°-16'-37" west 25.00 feet along the East Line of said Southwest Quarter; thence north 89°-35'-06" west 493.50 feet to a point of curvature; thence southwest 19.63 feet along the arc of a curve concave to the southeast with a radius of 12.50 feet and the 17.68 foot chord of said arc bears south 45°-24'-53" west to a point of tangency; thence south 00°-24'-54" west 75.70 feet; thence clockwise 320.35 feet along the arc of a non-tangent curve concave to the north with a radius of 55.00 feet and the 25.00 foot chord of said arc bears north 89°-35'-06" west to a point of non-tangency; thence north 00°-24'-54" east 75.70 feet to a point of curvature; thence northeast 58.90 feet along the arc of a curve concave to the southeast with a radius of 37.50 feet and the 53.03 foot chord of said arc bears north 45°-24'-53" east to a point of tangency on the North Line of the Southeast Quarter of said Southwest Quarter; thence south 89°-35'-06" east 493.44 feet along said North Line to the Point of Beginning, containing 0.567 acres, more or less.

P.I.N. 23-23-300-004

Wind Turbine D-24-2-1

A part of the Northeast Quarter of Section 24, Township 23 North, Range 4 East, of the Third Principal Meridian, McLean County, Illinois, more particularly described as follows: Beginning at the Northeast Corner of said Northeast Quarter. From said Point of Beginning, thence south $00^{\circ}-11'-33''$ west 1,738.88 feet along the East Line of said Northeast Quarter; thence northwest 46.16 feet along the arc of a non-tangent curve concave to the northeast with a radius of 37.50 feet and the 43.30 foot chord of said arc bears north $35^{\circ}-04'-23''$ west to a point of tangency; thence north $00^{\circ}-11'-33''$ east 489.87 feet to a point of curvature; thence northwest 19.63 feet along the arc of a curve concave to the southwest with a radius of 12.50 feet and the 17.68 foot chord of said arc bears north $44^{\circ}-48'-26''$ west to a point of tangency; thence north $89^{\circ}-48'-27''$ west 846.31 feet; thence clockwise 320.35 feet along the arc of a non-tangent curve concave to the east with a radius of 55.00 feet and the 25.00 foot chord of said arc bears north $00^{\circ}-11'-31''$ east to a point of non-tangency; thence south $89^{\circ}-48'-27''$ east 846.31 feet to a point of curvature; thence northeast 19.64 feet along the arc of a curve concave to the northwest with a radius of 12.50 feet and the 17.68 foot chord of said arc bears north $45^{\circ}-11'-32''$ east to a point of tangency; thence north $00^{\circ}-11'-33''$ east 1,163.56 feet to the North Line of said Northeast Quarter; thence north $89^{\circ}-59'-09''$ east 25.00 feet along said North Line to the Point of Beginning, containing 1.704 acres, more or less.

P.I.N. 23-24-200-003

Wind Turbines D-24-3-1 & 2

A part of the Southwest Quarter of Section 24, Township 23 North, Range 4 East, of the Third Principal Meridian, McLean County, Illinois, more particularly described as follows: Commencing at the Southwest Corner of the Northwest Quarter of said Southwest Quarter, thence south $89^{\circ}-52'-17''$ east 1,065.43 feet along the South Line of the Northwest Quarter of said Southwest Quarter to the Point of Beginning. From said Point of Beginning, thence north $16^{\circ}-52'-05''$ east 162.54 feet to a point of curvature; thence northwest 14.67 feet along the arc of a curve concave to the west with a radius of 12.50 feet and the 13.84 foot chord of said arc bears north $16^{\circ}-44'-34''$ west to a point of tangency; thence north $50^{\circ}-21'-14''$ west 905.54 feet; thence clockwise 320.35 feet along the arc of a non-tangent curve concave to the southeast with a radius of 55.00 feet and the 25.00 foot chord of said arc bears north $39^{\circ}-38'-46''$ east to a point of non-tangency; thence south $50^{\circ}-21'-14''$ east 885.91 feet; thence clockwise 261.62 feet along the arc of a non-tangent curve concave to the west with a radius of 55.00 feet and the 76.04 foot chord of said arc bears south $15^{\circ}-50'-00''$ east to a point of non-tangency; thence south $16^{\circ}-52'-05''$ west 133.21 feet to said South Line; thence north $89^{\circ}-52'-17''$ west 26.11 feet along said South Line to the Point of Beginning, containing 1.026 acres, more or less.

P.I.N. 23-24-300-001

Connecting Strip to D-24-3-2

A part of the Southwest Quarter of Section 24, Township 23 North, Range 4 East, of the Third Principal Meridian, McLean County, Illinois, more particularly described as follows: Commencing at the Southwest Corner of said Southwest Quarter, thence south $89^{\circ}-42'-20''$ east 689.80 feet along the South Line of said Southwest Quarter to the Point of Beginning. From said Point of Beginning,

thence north 00°-04'-10" east 63.74 feet to a point of curvature; thence northeast 11.09 feet along the arc of a curve concave to the southeast with a radius of 37.50 feet and the 11.05 foot chord of said arc bears north 08°-23'-56" east to a point of tangency; thence north 16°-52'-05" east 1,309.87 feet to the North Line of the Southwest Quarter of said Southwest Quarter; thence south 89°-52'-17" east 26.11 feet along said North Line; thence south 16°-52'-05" west 1,317.39 feet to a point of curvature; thence southwest 3.70 feet along the arc of a curve concave to the southeast with a radius of 12.50 feet and the 3.68 foot chord of said arc bears south 08°-23'-57" west to a point of tangency; thence south 00°-04'-10" west 63.90 feet to said South Line; thence north 89°-42'-20" west 25.00 feet along said South Line to the Point of Beginning, containing 0.795 acres, more or less.

P.I.N. 23-24-300-002

Wind Turbines D-24-4-1, 2 & 3

A part of the Southeast Quarter of Section 24, Township 23 North, Range 4 East, of the Third Principal Meridian, McLean County, Illinois, more particularly described as follows: Beginning at the Southwest Corner of said Southeast Quarter. From said Point of Beginning, thence north 00°-14'-30" east 1,334.73 feet along the West Line of said Southeast Quarter to the Northwest Corner of the South Half of said Southeast Quarter; thence south 89°-52'-17" east 1,329.17 feet along the North Line of said South Half to the Southwest Corner of the Northeast Quarter of said Southeast Quarter; thence north 00°-13'-54" east 2.50 feet along the West Line of the Northeast Quarter of said Southeast Quarter; thence south 89°-52'-17" east 1,014.81 feet to a point of curvature; thence southeast 58.82 feet along the arc of a curve concave to the southwest with a radius of 37.50 feet and the 52.97 foot chord of said arc bears south 44°-56'-08" east to a point of tangency; thence south 00°-07'-41" west 1.70 feet; thence clockwise 320.35 feet along the arc of a non-tangent curve concave to the north with a radius of 55.00 feet and the 25.00 foot chord of said arc bears south 89°-59'-45" west to a point of non-tangency; thence north 00°-07'-41" east 1.70 feet to a point of curvature; thence northwest 19.61 feet along the arc of a curve concave to the southwest with a radius of 12.50 feet and the 17.66 foot chord of said arc bears north 44°-56'-09" west to a point of tangency; thence north 89°-52'-17" west 994.67 feet to a point of curvature; thence southwest 19.64 feet along the arc of a curve concave to the southeast with a radius of 12.50 feet and the 17.68 foot chord of said arc bears south 45°-07'-43" west to a point of tangency; thence south 00°-07'-43" west 408.08 feet; thence clockwise 320.35 feet along the arc of a non-tangent curve concave to the north with a radius of 55.00 feet and the 25.00 foot chord of said arc bears north 89°-52'-17" west to a point of non-tangency; thence north 00°-07'-43" east 405.58 feet to a point of curvature; thence northwest 19.64 feet along the arc of a curve concave to the southwest with a radius of 12.50 feet and the 17.68 foot chord of said arc bears north 44°-52'-16" west to a point of tangency; thence north 89°-52'-17" west 984.76 feet to a point of curvature; thence southwest 19.63 feet along the arc of a curve concave to the southeast with a radius of 12.50 feet and the 17.68 foot chord of said arc bears south 45°-07'-44" west to a point of tangency; thence south 00°-07'-43" west 81.36 feet; thence clockwise 320.35 feet along the arc of a non-tangent curve concave to the north with a radius of 55.00 feet and the 25.00 foot chord of said arc bears north 89°-52'-17" west to a point of non-tangency; thence north 00°-07'-43" east 81.36 feet to a point of curvature; thence northwest 19.63 feet along the arc of a curve concave to the southwest with a radius of 12.50 feet and the 17.68 foot chord of said arc bears north 44°-52'-16" west to a point of tangency; thence north 89°-52'-17" west 227.11 feet to a point of curvature; thence southwest 19.61 feet along the arc of a curve concave to the southeast with a radius of 12.50 feet and the 17.66 foot chord of said arc bears south 45°-11'-07" west to a point of tangency; thence south 00°-14'-30" west 1,297.31 feet to the South Line of said Southeast Quarter, thence north

89°-44'-32" west 25.00 feet along said South Line to the Point of Beginning, containing 3.071 acres, more or less.

P.I.N. 23-24-400-002

Wind Turbine D-25-1-1

A part of the Northwest Quarter of Section 25, Township 23 North, Range 4 East, of the Third Principal Meridian, McLean County, Illinois, more particularly described as follows: Commencing at the Northwest Corner of said Northwest Quarter, thence south 00°-00'-03" west 282.85 feet along the West Line of said Northwest Quarter to the Point of Beginning. From said Point of Beginning, thence south 80°-50'-48" east 495.75 feet; thence clockwise 242.33 feet along the arc of a non-tangent curve concave to the southwest with a radius of 55.00 feet and the 88.74 foot chord of said arc bears south 80°-50'-48" east to a point of non-tangency; thence south 80°-50'-48" east 103.84 feet to a point of curvature; thence northeast 21.60 feet along the arc of a curve concave to the northwest with a radius of 12.50 feet and the 19.01 foot chord of said arc bears north 49°-38'-44" east to a point of tangency; thence north 00°-08'-17" east 376.47 feet to the North Line of said Northwest Quarter; thence south 89°-42'-20" east 25.00 feet along said North Line to the Northeast Corner of the West 10.77 Chains of said Northwest Quarter; thence south 00°-08'-17" west 2,120.44 feet along the East Line of the West 10.77 Chains of said Northwest Quarter to the Centerline of County Highway 36; thence north 81°-47'-08" west 25.25 feet along said Centerline; thence north 00°-08'-17" east 1,689.86 feet to a point of curvature; thence northwest 17.67 feet along the arc of a curve concave to the southwest with a radius of 12.50 feet and the 16.23 foot chord of said arc bears north 40°-21'-16" west to a point of tangency; thence north 80°-50'-48" west 692.24 feet to the West Line of said Northwest Quarter; thence north 00°-00'-03" east 25.32 feet along said West Line to the Point of Beginning, containing 1.807 acres, more or less.

P.I.N. 23-25-100-001

Connecting Strip to D-24-4-1

A part of the Northeast Quarter of Section 25, Township 23 North, Range 4 East, of the Third Principal Meridian, McLean County, Illinois, more particularly described as follows: Beginning at the Northwest Corner of said Northeast Quarter. From said Point of Beginning, thence south 89°-42'-20" east 25.00 feet along the North Line of said Northeast Quarter; thence south 00°-04'-58" west 2,392.43 feet to the Centerline of County Highway 36; thence north 82°-29'-12" west 25.21 feet along said Centerline to the West Line of said Northeast Quarter; thence north 00°-04'-58" east 2,389.26 feet along said West Line to the Point of Beginning, containing 1.372 acres, more or less.

P.I.N. 23-25-200-001

Wind Turbine D-25-2-1

A part of the Northeast Quarter of Section 25, Township 23 North, Range 4 East, of the Third Principal Meridian, McLean County, Illinois, more particularly described as follows: Commencing at the intersection of the West Line of said Northeast Quarter with the Centerline of County Highway 26, thence south 82°-29'-12" east 602.52 feet along said Centerline to the Point of Beginning.

From said Point of Beginning, thence north 00°-26'-05" east 616.30 feet; thence clockwise 320.35 feet along the arc of a non-tangent curve concave to the south with a radius of 55.00 feet and the 25.00 foot chord of said arc bears south 89°-33'-55" east to a point of non-tangency; thence south 00°-26'-05" west 619.40 feet to said Centerline; thence north 82°-29'-12" west 25.19 feet along said Centerline to the Point of Beginning, containing 0.572 acres, more or less.

P.I.N. 23-25-200-001

Wind Turbine D-25-2-2

A part of the Northeast Quarter of Section 25, Township 23 North, Range 4 East, of the Third Principal Meridian, McLean County, Illinois, more particularly described as follows: Commencing at the Southeast Corner of said Northeast Quarter, thence north 89°-57'-42" west 688.43 feet along the South Line of said Northeast Quarter to a point lying 641.00 feet east of the Southwest Corner of said Southeast Quarter; thence north 83°-59'-33" west 213.18 feet to the Point of Beginning. From said Point of Beginning, thence north 83°-59'-33" west 25.09 feet; thence north 01°-01'-15" east 463.34 feet; thence clockwise 320.35 feet along the arc of a non-tangent curve concave to the south with a radius of 55.00 feet and the 25.00 foot chord of said arc bears south 86°-58'-45" east to a point of non-tangency; thence south 01°-01'-15" west 465.52 feet to the Point of Beginning, containing 0.484 acres, more or less.

P.I.N. 23-25-200-003

Wind Turbine D-25-2-1

A part of the Northeast Quarter of Section 26 Township 23 North, Range 4 East, of the Third Principal Meridian, McLean County, Illinois, more particularly described as follows: Commencing at the Northeast Corner of said Northeast Quarter, thence south 00°-00'-03" west 282.85 feet along the East Line of said Northeast Quarter to the Point of Beginning. From said Point of Beginning, thence south 00°-00'-03" west 25.32 feet along said East Line; thence north 80°-50'-48" west 663.36 feet to the West Line of the East Half of the East Half of said Northeast Quarter; thence north 00°-09'-23" east 207.38 feet along said West Line to the Northwest Corner of the East Half of the East Half of said Northeast Quarter; thence south 89°-35'-08" east 25.00 feet along the North Line of said Northeast Quarter; thence south 00°-09'-23" west 175.24 feet to a point of curvature; thence southeast 17.67 feet along the arc of a curve concave to the northeast with a radius of 12.50 feet and the 16.24 foot chord of said arc bears south 40°-20'-42" east to a point of tangency; thence south 80°-50'-48" west 81.79 feet; thence clockwise 242.33 feet along the arc of a non-tangent curve concave to the southwest with a radius of 55.00 feet and the 88.74 foot chord of said arc bears south 80°-50'-48" east to a point of non-tangency; thence south 80°-50'-48" east 456.77 feet to the Point of Beginning, containing 0.673 acres, more or less.

P.I.N. 23-26-200-003

Wind Turbines D-36-2-1 & 2

A part of the Northeast Quarter of Section 36, Township 23 North, Range 4 East of the Third Principal Meridian, McLean County, Illinois, more particularly described as follows: Commencing at the Northeast Corner of the West Half of said Northeast Quarter, thence south $00^{\circ}-07'-13''$ west 1,307.29 feet along the East Line of said West Half to the Point of Beginning. From said Point of Beginning, thence south $00^{\circ}-07'-13''$ west 25.00 feet along said East Line; thence north $89^{\circ}-43'-21''$ west 367.57 feet to a point of curvature; thence southwest 38.16 feet along the arc of a curve concave to the southeast with a radius of 37.50 feet and the 36.53 foot chord of said arc bears south $61^{\circ}-07'-45''$ west to a point of reverse curve; thence clockwise 224.55 feet along the arc of a curve concave to the northeast with a radius of 55.00 feet and the 98.04 foot chord of said arc bears north $31^{\circ}-03'-27''$ west to a point of non-tangency; thence north $40^{\circ}-19'-01''$ west 969.73 feet; thence clockwise 320.35 feet along the arc of a non-tangent curve concave to the southeast with a radius of 55.00 feet and the 25.00 foot chord of said arc bears north $49^{\circ}-40'-59''$ east to a point of non-tangency; thence south $40^{\circ}-19'-01''$ east 1,039.33 feet to a point of curvature; thence southeast 10.78 feet along the arc of a curve concave to the northeast with a radius of 12.50 feet and the 10.44 foot chord of said arc bears south $65^{\circ}-01'-11''$ east to a point of tangency; thence south $89^{\circ}-43'-21''$ east 376.62 feet to the Point of Beginning, containing 1.232 acres, more or less.

P.I.N. 23-36-200-001

Connecting Strip to Wind Turbines D-36-2-1 & 2

A part of the Northeast Quarter of Section 36, Township 23 North, Range 4 East, of the Third Principal Meridian, McLean County, Illinois, more particularly described as follows: Beginning at the Southwest Corner of the Northeast Quarter of said Northeast Quarter. From said Point of Beginning, thence north $00^{\circ}-07'-13''$ east 25.00 feet along the West Line of the Northeast Quarter of said Northeast Quarter; thence south $89^{\circ}-43'-21''$ east 815.29 feet to a point of curvature; thence northeast 19.66 feet along the arc of a curve concave to the northwest with a radius of 12.50 feet and the 17.69 foot chord of said arc bears north $45^{\circ}-13'-28''$ east to a point of tangency; thence north $00^{\circ}-10'-18''$ east 518.91 feet to a point of curvature; thence northeast 58.97 feet along the arc of a curve concave to the southeast with a radius of 37.50 feet and the 53.08 foot chord of said arc bears north $45^{\circ}-13'-29''$ east to a point of tangency; thence south $89^{\circ}-43'-21''$ east 466.43 feet to the East Line of said Northeast Quarter; thence south $00^{\circ}-10'-10''$ west 25.00 feet along said East Line; thence north $89^{\circ}-43'-21''$ west 466.51 feet to a point of curvature; thence southwest 19.66 feet along the arc of a curve concave to the southeast with a radius of 12.50 feet and the 17.69 foot chord of said arc bears south $45^{\circ}-13'-29''$ west to a point of tangency; thence south $00^{\circ}-10'-18''$ west 518.91 feet to a point of curvature; thence southwest 58.97 feet along the arc of a curve concave to the northwest with a radius of 37.50 feet and the 53.08 foot chord of said arc bears south $45^{\circ}-13'-28''$ west to a point of tangency on the South Line of the Northeast Quarter of said Northeast Quarter; thence north $89^{\circ}-43'-21''$ west 815.22 feet along said South Line to the Point of Beginning, containing 1.079 acres, more or less.

P.I.N. 23-36-200-004

Turbine A-4-3-1

A part of the Southwest Quarter of Section 4, Township 23 North, Range 5 East, of the Third Principal Meridian, McLean County, Illinois, more particularly described as follows: Commencing at the Southwest Corner of said Southwest Quarter, thence north $00^{\circ}-46'-08''$ east 687.82 feet along the West Line of said Southwest Quarter to the Point of Beginning. From said Point of Beginning, thence north $00^{\circ}-46'-08''$ east 25.00 feet along said West Line; thence south $89^{\circ}-32'-02''$ east 427.49 feet; thence clockwise 320.35 feet along the arc of a non-tangent curve concave to the west with a radius of 55.00 feet and the 25.00 foot chord of said arc bears south $00^{\circ}-27'-58''$ west to a point of non-tangency; thence north $89^{\circ}-32'-02''$ west 427.62 feet to the Point of Beginning, containing 0.463 acres, more or less.

P.I.N. 24-04-300-001

Wind Turbines A-5-2-1 & A-5-4-1

A part of the Northeast Quarter and Southeast Quarter of Section 5, Township 23 North, Range 5 East, of the Third Principal Meridian, McLean County, Illinois, more particularly described as follows: Commencing at the Northeast Corner of said Southeast Quarter of Section 5, thence south $00^{\circ}-46'-08''$ west 831.76 feet along the East Line of said Southeast Quarter to the Point of Beginning. From said Point of Beginning, thence south $00^{\circ}-46'-08''$ west 25.00 feet along said East Line to the Northeast Corner of the South 188.2 Acres as fenced and occupied of said Southeast Quarter; thence north $89^{\circ}-12'-24''$ west 2,623.09 feet along the North Line of the South 188.2 Acres of said Southeast Quarter to a point of curvature; thence northwest 58.73 feet along the arc of a curve concave to the northeast with a radius of 37.50 feet and the 52.91 foot chord of said arc bears north $44^{\circ}-20'-35''$ west to a point of tangency on the West Line of said Southeast Quarter; thence north $00^{\circ}-31'-13''$ east 919.99 feet along said West Line and the West Line of said Northeast Quarter to a point of curvature; thence northeast 58.90 feet along the arc of a curve concave to the southeast with a radius of 37.50 feet and the 53.03 foot chord of said arc bears north $45^{\circ}-31'-22''$ east to a point of tangency; thence south $89^{\circ}-28'-47''$ east 84.81 feet; thence clockwise 320.35 feet along the arc of a non-tangent curve concave to the west with a radius of 55.00 feet and the 25.00 foot chord of said arc bears south $00^{\circ}-31'-13''$ west to a point of non-tangency; thence north $89^{\circ}-28'-47''$ west 84.81 feet to a point of curvature; thence southwest 19.63 feet along the arc of a curve concave to the southeast with a radius of 12.50 feet and the 17.68 foot chord of said arc bears south $45^{\circ}-31'-13''$ west to a point of tangency; thence south $00^{\circ}-31'-13''$ west 919.99 feet to a point of curvature; thence southeast 19.58 feet along the arc of a curve concave to the northeast with a radius of 12.50 feet and the 17.64 foot chord of said arc bears south $44^{\circ}-20'-35''$ east to a point of tangency; thence south $89^{\circ}-12'-24''$ east 873.73 feet to a point of curvature; thence northeast 19.64 feet along the arc of a curve concave to the northwest with a radius of 12.50 feet and the 17.68 foot chord of said arc bears north $45^{\circ}-47'-36''$ east to a point of tangency; thence north $00^{\circ}-47'-36''$ east 98.49 feet to a point of curvature; thence clockwise 320.55 feet along the arc of a non-tangent curve concave to the south with a radius of 55.00 feet and the 25.00 foot chord of said arc bears south $89^{\circ}-12'-24''$ east to a point of non-tangency; thence south $00^{\circ}-47'-36''$ west 98.49 feet to a point of curvature; thence southeast 19.63 feet along the arc of a curve concave to the northeast with a radius of 12.50 feet and the 17.68 foot chord of said arc bears south $44^{\circ}-12'-24''$ east to a point of tangency; thence south $89^{\circ}-12'-24''$ east 1,699.34 feet to the Point of Beginning, containing 2.628 acres, more or less.

P.I.N. 24-05-400-003

Wind Turbines A-6-4-1 & 2

A part of the Southeast Quarter of Section 6, Township 23 North, Range 5 East, of the Third Principal Meridian, McLean County, Illinois, more particularly described as follows: Beginning at the Southwest Corner of the East Half of the West Half of said Southeast Quarter. From said Point of Beginning, thence north $00^{\circ}-44'-49''$ east 1,832.29 feet along the West Line of the East Half of the West Half of said Southeast Quarter to a point of curvature; thence northeast 58.45 feet along the arc of a curve concave to the southeast with a radius of 37.50 feet and the 52.71 foot chord of said arc bears north $45^{\circ}-24'-11''$ east to a point of tangency; thence south $89^{\circ}-56'-27''$ east 177.51 feet; thence clockwise 320.35 feet along the arc of a non-tangent curve concave to the west with a radius of 55.00 feet and the 25.00 foot chord of said arc bears south $00^{\circ}-03'-33''$ west to a point of non-tangency; thence north $89^{\circ}-56'-27''$ west 177.51 feet to a point of curvature; thence southwest 19.48 feet along the arc of a curve concave to the southeast with a radius of 12.50 feet and the 17.57 foot chord of said arc bears south $45^{\circ}-24'-11''$ west to a point of tangency; thence south $00^{\circ}-44'-49''$ west 1,170.19 feet to a point of curvature; thence southeast 19.77 feet along the arc of a curve concave to the northeast with a radius of 12.50 feet and the 17.77 foot chord of said arc bears south $44^{\circ}-33'-28''$ east to a point of tangency; thence south $89^{\circ}-51'-44''$ east 839.50 feet; thence clockwise 320.35 feet along the arc of a non-tangent curve concave to the west with a radius of 55.00 feet and the 25.00 foot chord of said arc bears south $00^{\circ}-08'-16''$ west to a point of non-tangency; thence north $89^{\circ}-51'-44''$ west 840.03 feet to a point of curvature; thence southwest 19.50 feet along the arc of a curve concave to the southeast with a radius of 12.50 feet and the 17.58 foot chord of said arc bears south $45^{\circ}-26'-33''$ west to a point of tangency; thence south $00^{\circ}-44'-49''$ west 611.85 feet to the South Line of said Southeast Quarter; thence north $89^{\circ}-48'-36''$ west 25.00 feet along said South Line to the Point of Beginning, containing 2.102 acres, more or less.

P.I.N. 24-06-400-002

Wind Turbine A-7-1-1

A part of the Northwest Quarter of Section 7, Township 23 North, Range 5 East, of the Third Principal Meridian, McLean County, Illinois, more particularly described as follows: Commencing at the Northwest Corner of said Northwest Quarter of Section 7, thence south $89^{\circ}-48'-36''$ east 487.20 feet along the North Line of said Northwest Quarter to the Point of Beginning. From said Point of Beginning, thence south $89^{\circ}-48'-36''$ east 25.00 feet along said North Line; thence south $00^{\circ}-11'-24''$ west 409.01 feet; thence clockwise 320.35 feet along the arc of a non-tangent curve concave to the north with a radius of 55.00 feet and the 25.00 foot chord of said arc bears north $89^{\circ}-48'-24''$ west to a point of non-tangency; thence north $00^{\circ}-11'-24''$ east 409.01 feet to the Point of Beginning, containing 0.452 acres, more or less.

P.I.N. 24-07-100-003

Wind Turbine A-7-1-2

A part of the Northwest Quarter of Section 7, Township 23 North, Range 5 East, of the Third Principal Meridian, McLean County, Illinois, more particularly described as follows: Commencing at the Northwest Corner of said Northwest Quarter, thence south 89°-48'-36" east 1,428.59 feet along the North Line of said Northwest Quarter to the Point of Beginning. From said Point of Beginning, thence south 89°-48'-36" east 25.00 feet along said North Line; thence south 00°-11'-24" west 831.77 feet; thence clockwise 320.35 feet along the arc of a non-tangent curve concave to the north with a radius of 55.00 feet and the 25.00 foot chord of said arc bears north 89°-48'-36" west to a point of non-tangency; thence north 00°-11'-24" east 831.77 feet to the Point of Beginning, containing 0.695 acres, more or less.

P.I.N. 24-07-100-003

Wind Turbine A-7-2-2

A part of the Northeast Quarter of Section 7, Township 23 North, Range 5 East, of the Third Principal Meridian, McLean County, Illinois, more particularly described as follows: Commencing at the Northwest Corner of said Northeast Quarter, thence south 89°-48'-36" east 41.26 feet along the North Line of said Northeast Quarter to the Point of Beginning. From said Point of Beginning, thence south 89°-48'-36" east 25.00 feet; thence south 00°-11'-24" west 1,035.66 feet; thence clockwise 226.14 feet along the arc of a non-tangent curve concave to the northwest with a radius of 55.00 feet and the 97.31 foot chord of said arc bears south 41°-06'-52" west to a point of non-tangency on the West Line of said Northeast Quarter; thence north 00°-03'-37" east 39.70 feet along said West Line; thence clockwise 53.60 feet along the arc of a non-tangent curve concave to the southeast with a radius of 55.00 feet and the 51.50 foot chord of said arc bears north 49°-08'-09" east to a point of non-tangency; thence north 00°-11'-24" east 1,035.66 feet to the Point of Beginning, containing 0.810 acres, more or less.

P.I.N. 24-07-200-001

Wind Turbine A-7-2-1

A part of the Northeast Quarter of Section 7, Township 23 North, Range 5 East, of the Third Principal Meridian, McLean County, Illinois, more particularly described as follows: Beginning at the Southwest Corner of the Southeast Quarter of said Northeast Quarter. From said Point of Beginning, thence north 00°-00'-52" east 450.62 feet along the West Line of the Southeast Quarter of said Northeast Quarter to a point of curvature; thence northeast 59.03 feet along the arc of a curve concave to the southeast with a radius of 37.50 feet and the 53.12 foot chord of said arc bears north 45°-06'-47" east to a point of tangency; thence south 89°-47'-17" east 1,068.43 feet to a point of curvature; thence northeast 19.64 feet along the arc of a curve concave to the northwest with a radius of 12.50 feet and the 17.68 foot chord of said arc bears north 45°-12'-43" east to a point of tangency; thence north 00°-12'-43" east 265.49 feet; thence clockwise 320.35 feet along the arc of a non-tangent curve concave to the south with a radius of 55.00 feet and the 25.00 foot chord of said arc bears south 89°-47'-17" east to a point of non-tangency; thence south 00°-12'-43" west 265.49 feet to a point of curvature; thence southeast 19.64 feet along the arc of a curve concave to the northeast with a radius of 12.50 feet and the 17.68 foot chord of said arc bears south 44°-47'-18" east to a point of tangency; thence south 89°-47'-17" east 162.54 feet to the

East Line of said Northeast Quarter; thence south $00^{\circ}-01'-53''$ east 25.00 feet along said East Line; thence north $89^{\circ}-47'-17''$ west 1,281.08 feet to a point of curvature; thence southwest 19.68 feet along the arc of a curve concave to the southeast with a radius of 12.50 feet and the 17.71 foot chord of said arc bears south $45^{\circ}-06'-48''$ west to a point of tangency; thence south $00^{\circ}-00'-52''$ west 450.72 feet to the South Line of said Northeast Quarter; thence north $89^{\circ}-45'-03''$ west 25.00 feet along said South Line to the Point of Beginning, containing 1.395 acres, more or less.

P.I.N. 24-07-200-004

Wind Turbine A-7-3-1

A part of the Southwest Quarter of Section 7, Township 23 North, Range 5 East, of the Third Principal Meridian, McLean County, Illinois, more particularly described as follows: Commencing at the Southeast Corner of the North Half of the West Half of Government Lot 1 in said Southwest Quarter, thence north $00^{\circ}-04'-56''$ east 780.67 feet along the East Line of the West Half of Government Lot 1 in said Southwest Quarter to the Point of Beginning. From said Point of Beginning, thence northwest 39.57 feet along the arc of a non-tangent curve concave to the southwest with a radius of 137.50 feet and the 39.44 foot chord of said arc bears north $81^{\circ}-30'-21''$ west to a point of tangency; thence north $89^{\circ}-45'-03''$ west 615.01 feet; thence clockwise 320.35 feet along the arc of a non-tangent curve concave to the east with a radius of 55.00 feet and the 25.00 foot chord of said arc bears north $00^{\circ}-14'-57''$ east to a point of non-tangency; thence south $89^{\circ}-45'-03''$ east 615.01 feet to a point of curvature; thence southeast 39.34 feet along the arc of a curve concave to the southwest with a radius of 162.50 feet and the 39.24 foot chord of said arc bears south $82^{\circ}-48'-57''$ east to a point of non-tangency on said East Line; thence south $00^{\circ}-04'-56''$ west 25.92 feet along said East Line to the Point of Beginning, containing 0.593 acres, more or less.

P.I.N. 24-07-300-001

Wind Turbines A-7-3-2 and A-7-4-1 & 2

A part of the Southwest Quarter and Southeast Quarter of Section 7, Township 23 North, Range 5 East, of the Third Principal Meridian, McLean County, Illinois, more particularly described as follows: Commencing at the Southeast Corner of the West Half of the Southeast Quarter of said Southeast Quarter, thence north $89^{\circ}-48'-14''$ west 713.59 feet along the South Line of said Southeast Quarter to the Point of Beginning. From said Point of Beginning, thence north $89^{\circ}-48'-14''$ west 25.00 feet along said South Line; thence north $00^{\circ}-00'-00''$ east 1,298.11 feet to a point of curvature; thence northwest 13.91 feet along the arc of a curve concave to the southwest with a radius of 12.50 feet and the 13.20 foot chord of said arc bears north $31^{\circ}-52'-46''$ west to a point of tangency; thence north $63^{\circ}-45'-34''$ west 528.60 feet; thence north $70^{\circ}-18'-36''$ west 1,170.17 feet to a point of curvature; thence northwest 6.34 feet along the arc of a curve concave to the northeast with a radius of 37.50 feet and the 6.33 foot chord of said arc bears north $65^{\circ}-27'-51''$ west to a point of tangency; thence north $60^{\circ}-37'-11''$ west 326.07 feet to a point of curvature; thence northwest 30.34 feet along the arc of a curve concave to the southwest with a radius of 137.50 feet and the 30.28 foot chord of said arc bears north $66^{\circ}-56'-25''$ west to a point of non-tangency on the West Line of East Half of Government Lot 1 in said Southwest Quarter; thence north $00^{\circ}-04'-56''$ east 25.92 feet along said West Line; thence southeast 43.28 feet along the arc of a non-tangent curve concave to the southwest with a radius of 162.50 feet and the 43.16 foot chord of said arc bears south $68^{\circ}-15'-02''$ east to a point of tangency; thence south $60^{\circ}-37'-11''$

east 326.07 feet to a point of curvature; thence southeast 2.11 feet along the arc of a curve concave to the northeast with a radius of 12.50 feet and the 2.11 foot chord of said arc bears south 65°-28'-00" east to a point of tangency; thence south 70°-18'-36" east 12.41 feet; thence clockwise 242.33 feet along the arc of a non-tangent curve concave to the southwest with a radius of 55.00 feet and the 88.74 foot chord of said arc bears south 70°-18'-36" east to a point of non-tangency; thence south 70°-18'-36" east 943.41 feet; thence clockwise 242.33 feet along the arc of a non-tangent curve concave to the southwest with a radius of 55.00 feet and the 88.74 foot chord of said arc bears south 70°-18'-36" east to a point of non-tangency; thence south 70°-18'-36" east 38.29 feet; thence south 63°-45'-34" east 539.80 feet to a point of curvature; thence southeast 5.68 feet along the arc of a curve concave to the northeast with a radius of 12.50 feet and the 5.63 foot chord of said arc bears south 76°-46'-06" east to a point of tangency; thence south 89°-46'-39" east 47.50 feet to a point of curvature; thence northeast 19.68 feet along the arc of a curve concave to the northwest with a radius of 12.50 feet and the 17.71 foot chord of said arc bears north 45°-07'-07" east to a point of non-tangency on the East Line of the Northwest Quarter of said Southeast Quarter; thence south 00°-00'-52" west 15.05 feet along said East Line to the Northwest Corner of the Southeast Quarter of said Southeast Quarter; thence south 89°-46'-38" east 361.85 feet along the North Line of the Southeast Quarter of said Southeast to a point of curvature; thence southeast 58.90 feet along the arc of a curve concave to the southwest with a radius of 37.50 feet and the 53.03 foot chord of said arc bears south 44°-46'-39" east to a point of tangency; thence south 00°-13'-22" west 63.58 feet; thence clockwise 320.35 feet along the arc of a non-tangent curve concave to the north with a radius of 55.00 feet and the 25.00 foot chord of said arc bears north 89°-46'-38" west to a point of non-tangency; thence north 00°-13'-22" east 63.58 feet to a point of curvature; thence northwest 19.63 feet along the arc of a curve concave to the southwest with a radius of 12.50 feet and the 17.68 foot chord of said arc bears north 44°-46'-38" west to a point of tangency; thence north 89°-46'-38" west 402.57 feet to a point of curvature; thence southwest 19.68 feet along the arc of a curve concave to the southeast with a radius of 12.50 feet and the 17.71 foot chord of said arc bears south 45°-06'-41" west to a point of tangency; thence south 00°-00'-00" west 1,286.15 feet to the Point of Beginning, containing 2.842 acres, more or less.

P.I.N. 24-07-400-001

Connecting Strip to Wind Turbine A-7-2-1

A part of the Southeast Quarter of Section 7, Township 23 North, Range 5 East, of the Third Principal Meridian, McLean County, Illinois, more particularly described as follows: Beginning at the Northwest Corner of the Northeast Quarter of said Southeast Quarter. From said Point of Beginning, thence south 89°-45'-03" east 25.00 feet along the North Line of said Southeast Quarter; thence south 00°-00'-52" west 1,311.20 feet to a point of curvature; thence southeast 19.59 feet along the arc of a curve concave to the northeast with a radius of 12.50 feet and the 17.65 foot chord of said arc bears south 44°-52'-53" east to a point of non-tangency on the South Line of the Northeast Quarter of said Southeast Quarter; thence north 89°-46'-38" west 37.45 feet along said South Line to the Southwest Corner of the Northeast Quarter of said Southeast Quarter; thence north 00°-00'-52" east 1,323.67 feet along the West Line of the Northeast Quarter of said Southeast Quarter to the Point of Beginning, containing 0.760 acres, more or less.

P.I.N. 24-07-400-002

Wind Turbine A-8-1-1

A part of the Northwest Quarter of Section 8, Township 23 North, Range 5 East, of the Third Principal Meridian, McLean County, Illinois, more particularly described as follows: Commencing at the Southwest Corner of said Northwest Quarter, thence north 00°-01'-53" west 464.10 feet along the West Line of said Northwest Quarter to the Point of Beginning. From said Point of Beginning, thence north 00°-01'-53" west 25.00 feet along said West Line; thence south 89°-47'-17" east 716.27 feet; thence clockwise 320.35 feet along the arc of a non-tangent curve concave to the west with a radius of 55.00 feet and the 25.00 foot chord of said arc bears south 00°-12'-43" east to a point of non-tangency; thence north 89°-47'-17" west 716.16 feet to the Point of Beginning, containing 0.629 acres, more or less.

P.I.N. 24-08-100-002

Wind Turbine A-8-3-1

A part of the Southwest Quarter of Section 8, Township 23 North, Range 5 East, of the Third Principal Meridian, McLean County, Illinois, more particularly described as follows: Commencing at the Southeast Corner of said Southwest Quarter, thence north 89°-18'-38" west 131.57 feet along the South Line of said Southwest Quarter to the Point of Beginning. From said Point of Beginning, thence north 89°-18'-38" west 25.00 feet along said South Line; thence north 00°-41'-17" east 694.24 feet; thence clockwise 263.53 feet along the arc of a non-tangent curve concave to the east with a radius of 55.00 feet and the 74.65 foot chord of said arc bears north 12°-54'-04" east to a point of non-tangency; thence north 28°-42'-25" east 265.88 feet to the East Line of said Southwest Quarter; thence south 00°-13'-11" east 51.68 feet along said East Line; thence south 28°-42'-25" west 244.90 feet to a point of curvature; thence southwest 6.11 feet along the arc of a curve concave to the southeast with a radius of 12.50 feet and the 6.05 foot chord of said arc bears south 14°-41'-50" west to a point of tangency; thence south 00°-41'-17" west 728.16 feet to the Point of Beginning, containing 0.772 acres, more or less.

P.I.N. 24-08-300-003

Wind Turbine A-8-4-1

A part of the Southeast Quarter of Section 8, Township 23 North, Range 5 East, of the Third Principal Meridian, McLean County, Illinois, more particularly described as follows: Commencing at the Southwest Corner of said Southeast Quarter, thence north 00°-13'-11" west 950.36 feet along the West Line of said Southeast Quarter to the Point of Beginning. From said Point of Beginning, thence north 00°-13'-11" west 51.68 feet along said West Line; thence north 28°-42'-25" east 796.60 feet; thence clockwise 320.35 feet along the arc of a non-tangent curve concave to the southwest with a radius of 55.00 feet and the 25.00 foot chord of said arc bears south 61°-17'-35" east to a point of non-tangency; thence south 28°-42'-25" west 841.84 feet to the Point of Beginning, containing 0.688 acres, more or less.

P.I.N. 24-08-400-002

Wind Turbine A-8-4-2

A part of the Southeast Quarter of Section 8, Township 23 North, Range 5 East, of the Third Principal Meridian, McLean County, Illinois, more particularly described as follows: Commencing at the Northeast Corner of said Southeast Quarter, thence south $00^{\circ}-12'-37''$ east 446.68 feet along the East Line of said Southeast Quarter to the Point of Beginning. From said Point of Beginning, thence south $00^{\circ}-12'-37''$ east 25.00 feet along said East Line; thence north $89^{\circ}-47'-36''$ west 458.42 feet; thence clockwise 320.35 feet along the arc of a non-tangent curve concave to the east with a radius of 55.00 feet and the 25.00 foot chord of said arc bears north $00^{\circ}-12'-24''$ east to a point of non-tangency; thence south $89^{\circ}-47'-36''$ east 458.24 feet to the Point of Beginning, containing 0.481 acres, more or less.

P.I.N. 24-08-400-003

Wind Turbines A-9-3-1 & 2

A part of the Southwest Quarter of Section 9, Township 23 North, Range 5 East, of the Third Principal Meridian, McLean County, Illinois, more particularly described as follows: Beginning at the Northwest Corner of said Southwest Quarter. From said Point of Beginning, thence south $89^{\circ}-32'-07''$ east 2,640.24 feet along the North Line of said Southwest Quarter to a point of curvature; thence southeast 26.98 feet along the arc of a curve concave to the southwest with a radius of 37.50 feet and the 26.40 foot chord of said arc bears south $68^{\circ}-55'-19''$ east to a point of non-tangency on the East Line of said Southwest Quarter; thence south $00^{\circ}-07'-08''$ east 1,310.91 feet along said East Line; thence northwest 35.26 feet along the arc of a non-tangent curve concave to the northeast with a radius of 47.50 feet and the 34.46 foot chord of said arc bears north $21^{\circ}-23'-15''$ west to a point of tangency; thence north $00^{\circ}-07'-08''$ west 1,250.85 feet to a point of curvature; thence northwest 19.51 feet along the arc of a curve concave to the southwest with a radius of 12.50 feet and the 17.59 foot chord of said arc bears north $44^{\circ}-49'-38''$ west to a point of tangency; thence north $89^{\circ}-32'-07''$ west 723.54 feet to a point of curvature; thence southwest 19.66 feet along the arc of a curve concave to the southeast with a radius of 12.50 feet and the 17.69 foot chord of said arc bears south $45^{\circ}-24'-52''$ west to a point of tangency; thence south $00^{\circ}-21'-51''$ west 331.65 feet; thence clockwise 320.35 feet along the arc of a non-tangent curve concave to the north with a radius of 55.00 feet and the 25.00 foot chord of said arc bears north $89^{\circ}-38'-09''$ west to a point of non-tangency; thence north $00^{\circ}-21'-51''$ east 331.74 feet to a point of curvature; thence northwest 19.61 feet along the arc of a curve concave to the southwest with a radius of 12.50 feet and the 17.66 foot chord of said arc bears north $44^{\circ}-35'-08''$ west to a point of tangency; thence north $89^{\circ}-32'-07''$ west 970.73 feet to a point of curvature; thence southwest 19.63 feet along the arc of a curve concave to the southeast with a radius of 12.50 feet and the 17.68 foot chord of said arc bears south $45^{\circ}-27'-53''$ west to a point of tangency; thence south $00^{\circ}-27'-53''$ west 54.94 feet; thence clockwise 320.35 feet along the arc of a non-tangent curve concave to the north with a radius of 55.00 feet and the 25.00 foot chord of said arc bears north $89^{\circ}-32'-07''$ west to a point of non-tangency; thence north $00^{\circ}-27'-53''$ east 54.94 feet to a point of curvature; thence northwest 19.63 feet along the arc of a curve concave to the southwest with a radius of 12.50 feet and the 17.68 foot chord of said arc bears north $44^{\circ}-32'-07''$ west to a point of tangency; thence north $89^{\circ}-32'-07''$ west 845.67 feet to the West Line of said Southwest Quarter; thence north $00^{\circ}-12'-37''$ west 25.00 feet along said West Line to the Point of Beginning, containing 2.572 acres, more or less.

P.I.N. 24-09-300-001

Wind Turbine A-9-3-3

A part of the Southwest Quarter of Section 9, Township 23 North, Range 5 East, of the Third Principal Meridian, McLean County, Illinois, more particularly described as follows: Commencing at the Southwest Corner of said Southwest Quarter, thence north 00°-12'-37" west 498.12 feet along the West Line of said Southwest Quarter to the Point of Beginning. From said Point of Beginning, thence north 00°-12'-37" west 25.00 feet along said West Line; thence north 88°-58'-44" east 612.92 feet; thence clockwise 320.35 feet along the arc of a non-tangent curve concave to the west with a radius of 55.00 feet and the 25.00 foot chord of said arc bears south 01°-01'-16" east to a point of non-tangency; thence south 88°-58'-44" west 613.27 feet to the Point of Beginning, containing 0.569 acres, more or less.

P.I.N. 24-09-300-002

Wind Turbines A-9-4-1 & 2

A part of the Southeast Quarter of Section 9, Township 23 North, Range 5 East, of the Third Principal Meridian, McLean County, Illinois, more particularly described as follows: Commencing at the Northwest Corner of said Southeast Quarter, thence south 00°-07'-08" east 9.30 feet along the West Line of said Southeast Quarter to the Point of Beginning. From said Point of Beginning, thence southeast 31.54 feet along the arc of a non-tangent curve concave to the southwest with a radius of 37.50 feet and the 30.62 foot chord of said arc bears south 24°-12'-49" east to a point of tangency; thence south 00°-07'-08" east 749.02 feet to a point of curvature; thence southeast 19.64 feet along the arc of a curve concave to the northeast with a radius of 12.50 feet and the 17.68 foot chord of said arc bears south 45°-07'-26" east to a point of tangency; thence north 89°-52'-16" east 131.29 feet; thence clockwise 320.35 feet along the arc of a non-tangent curve concave to the west with a radius of 55.00 feet and the 25.00 foot chord of said arc bears south 00°-07'-44" east to a point of non-tangency; thence south 89°-52'-16" west 131.30 feet to a point of curvature; thence southwest 19.63 feet along the arc of a curve concave to the southeast with a radius of 12.50 feet and the 17.68 foot chord of said arc bears south 44°-52'-34" west to a point of tangency; thence south 00°-07'-08" east 451.83 feet to a point of curvature; thence southeast 35.09 feet along the arc of a curve concave to the northeast with a radius of 22.50 feet and the 31.64 foot chord of said arc bears south 44°-47'-57" east to a point of tangency; thence south 89°-28'-47" east 1,184.89 feet to a point of curvature; thence northeast 19.79 feet along the arc of a curve concave to the northwest with a radius of 12.50 feet and the 17.79 foot chord of said arc bears north 45°-09'-57" east to a point of tangency; thence north 00°-11'-19" west 206.24 feet; thence clockwise 320.35 feet along the arc of a non-tangent curve concave to the south with a radius of 55.00 feet and the 25.00 foot chord of said arc bears north 89°-38'-41" east to a point of non-tangency; thence south 00°-11'-19" east 206.86 feet to a point of curvature; thence southeast 19.48 feet along the arc of a curve concave to the northeast with a radius of 12.50 feet and the 17.57 foot chord of said arc bears south 44°-50'-03" east to a point of tangency; thence south 89°-28'-47" east 844.35 feet to a point of curvature; thence southeast 31.54 feet along the arc of a curve concave to the southwest with a radius of 37.50 feet and the 30.62 foot chord of said arc bears south 65°-23'-06" east to a point of non-tangency on the South Line of the North Half of said Southeast Quarter; thence north 89°-28'-47" west 2,139.31 feet along said South Line; thence northwest 3.55 feet along the arc of a non-tangent curve concave to the northeast with a radius of 47.50 feet and the 3.55 foot chord of said arc bears north 44°-47'-58" west to a point of non-

tangency on said West Line; thence north 00°-07'-08" west 1,310.91 feet along said West Line to the Point of Beginning, containing 1.632 acres, more or less.

P.I.N. 24-09-400-001

Wind Turbine A-9-4-3

A part of the Southeast Quarter of Section 9, Township 23 North, Range 5 East, of the Third Principal Meridian, McLean County, Illinois, more particularly described as follows: Commencing at the Northwest Corner of the South Half of said Southeast Quarter, thence south 89°-28'-47" east 2.50 feet along the North Line of the South Half of said Southeast Quarter to the Point of Beginning. From said Point of Beginning, thence south 89°-28'-47" east 2,139.31 feet along said North Line; thence southeast 27.34 feet along the arc of a non-tangent curve concave to the southwest with a radius of 37.50 feet and the 26.74 foot chord of said arc bears south 20°-24'-19" east to a point of tangency; thence south 00°-28'-46" west 178.49 feet; thence clockwise 320.35 feet along the arc of a non-tangent curve concave to the north with a radius of 55.00 feet and the 25.00 foot chord of said arc bears north 89°-31'-14" west to a point of non-tangency; thence north 00°-28'-46" east 178.49 feet to a point of curvature; thence northwest 19.63 feet along the arc of a curve concave to the southwest with a radius of 12.50 feet and the 17.67 foot chord of said arc bears north 44°-30'-02" west to a point of tangency; thence north 89°-28'-47" west 2,079.25 feet to a point of curvature; thence northwest 36.25 feet along the arc of a curve concave to the northeast with a radius of 47.50 feet and the 34.46 foot chord of said arc bears north 68°-12'-40" west to the Point of Beginning, containing 0.940 acres, more or less.

P.I.N. 24-09-400-003

Wind Turbine A-16-1-1

A part of the Northwest Quarter of Section 16, Township 23 North, Range 5 East, of the Third Principal Meridian, McLean County, Illinois, more particularly described as follows: Commencing at the Southwest Corner of said Northwest Quarter, thence north 00°-01'-45" east 870.86 feet along the West Line of said Northwest Quarter to the Point of Beginning. From said Point of Beginning, thence north 00°-01'-45" east 25.00 feet along said West Line; thence south 89°-58'-15" east 1,106.43 feet; thence clockwise 320.35 feet along the arc of a non-tangent curve concave to the west with a radius of 55.00 feet and the 25.00 foot chord of said arc bears south 00°-01'-45" west to a point of non-tangency; thence north 89°-58'-15" west 1,106.43 feet to the Point of Beginning, containing 0.853 acres, more or less.

P.I.N. 24-16-100-003

Wind Turbines A-17-4-1 & 2

A part of the Southeast Quarter of Section 17, Township 23 North, Range 5 East, of the Third Principal Meridian, McLean County, Illinois, more particularly described as follows: Commencing at the Southwest Corner of said Southeast Quarter, thence south 89°-19'-32" east 1,028.21 feet along the South Line of said Southwest Quarter to the Point of Beginning. From said Point of Beginning, thence north 00°-40'-28" east 595.14 feet to a point of curvature; thence northwest 13.74 feet along the arc of a curve concave to the southwest with a radius of 12.50 feet and the 13.06 foot chord of said arc bears north 30°-48'-45" west to a point of tangency; thence north 62°-

17'-59" west 921.80 feet; thence clockwise 320.35 feet along the arc of a non-tangent curve concave to the southeast with a radius of 55.00 feet and the 25.00 foot chord of said arc bears north 27°-42'-02" east to a point of non-tangency; thence south 62°-17'-59" east 921.80 feet to a point of curvature; thence southeast 41.22 feet along the arc of a curve concave to the southwest with a radius of 37.50 feet and the 39.17 foot chord of said arc bears south 30°-48'-45" east to a point of tangency; thence south 00°-40'-28" west 65.30 feet; thence clockwise 231.25 feet along the arc of a non-tangent curve concave to the west with a radius of 55.00 feet and the 94.83 foot chord of said arc bears south 00°-40'-28" west to a point of non-tangency; thence south 00°-40'-28" west 435.01 feet to said South Line; thence north 89°-19'-32" west 25.00 feet to the Point of Beginning, containing 1.280 acres, more or less.

P.I.N. 24-17-400-002

Wind Turbine A-18-3-1

A part of the Southwest Quarter of Section 18, Township 23 North, Range 5 East, of the Third Principal Meridian, McLean County, Illinois, more particularly described as follows: Commencing at the Northwest Corner of the Northeast Quarter of said Southwest Quarter, thence south 00°-03'-33" west 912.72 feet along the West Line of the Northeast Quarter of said Southwest Quarter to the Point of Beginning. From said Point of Beginning, thence north 89°-46'-34" east 453.23 feet; thence clockwise 320.35 feet along the arc of a non-tangent curve concave to the west with a radius of 55.00 feet and the 25.00 foot chord of said arc bears south 00°-13'-26" east to a point of non-tangency; thence south 89°-46'-34" west 453.30 feet to said West Line; thence north 00°-03'-33" west 25.00 feet along said West Line to the Point of Beginning, containing 0.478 acres, more or less.

P.I.N. 24-18-300-002

Wind Turbine A-18-4-1 & 2

A part of the Southeast Quarter of Section 18, Township 23 North, Range 5 East of the Third Principal Meridian, McLean County, Illinois, more particularly described as follows: Commencing at the Southeast Corner of said Southeast Quarter, thence north 89°-55'-29" west 481.84 feet along the South Line of said Southeast Quarter to the Point of Beginning. From said Point of Beginning, thence north 89°-55'-29" west 25.00 feet along said South Line; thence north 00°-21'-57" east 574.24 feet to a point of curvature; thence northwest 5.49 feet along the arc of a curve concave to the southwest with a radius of 12.50 feet and the 5.44 foot chord of said arc bears north 12°-12'-19" west to a point of tangency; thence north 24°-46'-37" west 986.27 feet; thence clockwise 320.35 feet along the arc of a non-tangent curve concave to the southeast with a radius of 55.00 feet and the 25.00 foot chord of said arc bears north 65°-13'-23" east to a point of non-tangency; thence south 24°-46'-37" east 986.27 feet to a point of curvature; thence southeast 16.46 feet along the arc of a curve concave to the southwest with a radius of 37.50 feet and the 16.32 foot chord of said arc bears south 12°-12'-21" east to a point of tangency; thence south 00°-21'-57" west 18.70 feet; thence clockwise 242.33 feet along the arc of a non-tangent curve concave to the west with a radius of 55.00 feet and the 88.74 foot chord of said arc bears south 00°-21'-57" west to a point of non-tangency; thence south 00°-21'-57" west 466.68 feet to the Point of Beginning, containing 1.306 acres, more or less.

P.I.N. 24-18-400-002

Wind Turbine A-19-1-1

A part of the Northwest Quarter of Section 19, Township 23 North, Range 5 East of the Third Principal Meridian, McLean County, Illinois, more particularly described as follows: Beginning at the Northeast Corner of said Northwest Quarter. From said Point of Beginning, thence south $00^{\circ}-03'-57''$ west 1,165.97 feet along the East Line of said Northwest Quarter to a point of curvature; thence southwest 16.01 feet along the arc of a curve concave to the northwest with a radius of 37.50 feet and the 15.89 foot chord of said arc bears south $12^{\circ}-17'-45''$ west to a point of tangency; thence south $24^{\circ}-31'-35''$ west 135.32 feet; thence clockwise 62.79 feet along the arc of a non-tangent curve concave to the south with a radius of 55.00 feet and the 59.43 foot chord of said arc bears south $87^{\circ}-57'-01''$ east to a point of non-tangency on said East Line; thence south $00^{\circ}-03'-57''$ west 90.45 feet along said East Line; thence clockwise 68.06 feet along the arc of a non-tangent curve concave to the north with a radius of 55.00 feet and the 63.80 foot chord of said arc bears north $89^{\circ}-10'-12''$ west to a point of non-tangency; thence south $00^{\circ}-03'-57''$ west 54.69 feet to a point of curvature; thence southeast 4.04 feet along the arc of a curve concave to the northeast with a radius of 12.50 feet and the 4.02 foot chord of said arc bears south $09^{\circ}-11'-43''$ east to a point of tangency; thence south $18^{\circ}-27'-30''$ east 192.66 feet to a point of curvature; thence southeast 12.12 feet along the arc of a curve concave to the southwest with a radius of 37.50 feet and the 12.07 foot chord of said arc bears south $09^{\circ}-11'-45''$ east to a point of tangency on said East Line; thence south $00^{\circ}-03'-57''$ west 385.10 feet along said East Line; thence northwest 46.16 feet along the arc of a non-tangent curve concave to the northeast with a radius of 37.50 feet and the 43.30 foot chord of said arc bears north $35^{\circ}-11'-55''$ west to a point of tangency; thence north $00^{\circ}-03'-57''$ east 349.74 feet to a point of curvature; thence northwest 4.04 feet along the arc of a curve concave to the southwest with a radius of 12.50 feet and the 4.02 foot chord of said arc bears north $09^{\circ}-11'-46''$ west to a point of tangency; thence north $18^{\circ}-27'-30''$ west 192.66 feet to a point of curvature; thence northwest 12.12 feet along the arc of a curve concave to the northeast with a radius of 37.50 feet and the 12.07 foot chord of said arc bears north $09^{\circ}-11'-47''$ west to a point of tangency; thence north $00^{\circ}-03'-57''$ east 133.97 feet to a point of curvature; thence northeast 16.01 feet along the arc of a curve concave to the southeast with a radius of 37.50 feet and the 15.89 foot chord of said arc bears north $12^{\circ}-17'-45''$ east to a point of tangency; thence north $24^{\circ}-31'-35''$ east 143.24 feet to a point of curvature; thence northeast 5.34 feet along the arc of a curve concave to the northwest with a radius of 12.50 feet and the 5.30 foot chord of said arc bears north $12^{\circ}-17'-48''$ east to a point of tangency; thence north $00^{\circ}-03'-57''$ east 1,165.97 feet to the North Line of said Northwest Quarter; thence south $89^{\circ}-55'-29''$ east 25.00 feet along said North Line to the Point of Beginning, containing 1.327 acres, more or less.

P.I.N. 24-19-100-003

Connection Strip to D-24-2-1

A part of the Northwest Quarter of Section 19, Township 23 North, Range 5 East, of the Third Principal Meridian, McLean County, Illinois, more particularly described as follows: Commencing at the Southeast Corner of the Southwest Quarter of said Northwest Quarter, thence north $00^{\circ}-02'-02''$ east 990.47 feet along the East Line of the Southwest Quarter of said Northwest Quarter to the Point of Beginning. From said Point of Beginning, thence north $89^{\circ}-54'-55''$ west 1,133.04 feet to a point of curvature; thence northwest 12.82 feet along the arc of a curve concave to the northeast with a radius of 37.50 feet and the 12.75 foot chord of said arc bears north $80^{\circ}-07'-30''$ west to a point of non-tangency on the West Line of the Southwest Quarter of said Northwest Quarter; thence north $00^{\circ}-11'-33''$ east 35.36 feet along said West Line; thence southeast 19.66 feet along the arc of a non-tangent curve concave to the northeast with a radius of 12.50 feet and the 17.69

foot chord of said arc bears south 44°-51'-38" east to a point of tangency; thence south 89°-54'-55" east 1,133.02 feet to said East Line; thence south 00°-02'-02" west 25.00 feet along said East Line to the Point of Beginning, containing 0.658 acres, more or less.

P.I.N. 24-19-100-007

Wind Turbine A-19-2-1

A part of the Northeast Quarter of Section 19, Township 23 North, Range 5 East of the Third Principal Meridian, McLean County, Illinois, more particularly described as follows: Commencing at the Southwest Corner of said Northeast Quarter, thence north 00°-03'-57" east 602.05 feet along the West Line of said Northeast Quarter to the Point of Beginning. From said Point of Beginning, thence north 00°-03'-57" east 35.36 feet along said West Line; thence southeast 19.47 feet along the arc of a non-tangent curve concave to the northeast with a radius of 12.50 feet and the 17.56 foot chord of said arc bears south 44°-33'-43" east to a point of tangency; thence south 89°-11'-22" east 691.95 feet; thence clockwise 320.35 feet along the arc of a non-tangent curve concave to the west with a radius of 55.00 feet and the 25.00 foot chord of said arc bears south 00°-48'-38" west to a point of non-tangency; thence north 89°-11'-22" west 691.95 feet to a point of curvature; thence northwest 12.26 feet along the arc of a curve concave to the northeast with a radius of 37.50 feet and the 12.20 foot chord of said arc bears north 79°-49'-34" west to the Point of Beginning, containing 0.622 acres, more or less.

P.I.N. 24-19-200-001

Wind Turbines A-19-2-2 & 3

A part of the Northeast Quarter & Southeast Quarter of Section 19, Township 23 North, Range 5 East of the Third Principal Meridian, McLean County, Illinois, more particularly described as follows: Commencing at the Southeast Corner of the Northeast Quarter of said Southeast Quarter, thence north 89°-51'-28" west 140.81 feet along the South Line of Northeast Quarter of said Southeast Quarter to the Point of Beginning. From said Point of Beginning, thence north 89°-51'-28" west 25.00 feet along said South Line; thence north 00°-14'-08" east 1,489.83 feet to a point of curvature; thence northwest 19.69 feet along the arc of a curve concave to the southwest with a radius of 12.50 feet and the 17.71 foot chord of said arc bears north 44°-52'-56" west to a point of tangency; thence south 90°-00'-00" west 444.20 feet; thence clockwise 320.35 feet along the arc of a non-tangent curve concave to the east with a radius of 55.00 feet and the 25.00 foot chord of said arc bears north 00°-00'-00" east to a point of non-tangency; thence north 90°-00'-00" east 444.41 feet to a point of curvature; thence northeast 19.58 feet along the arc of a curve concave to the northwest with a radius of 12.50 feet and the 17.64 foot chord of said arc bears north 45°-07'-03" east to a point of tangency; thence north 00°-14'-08" east 801.35 feet to a point of curvature; thence northwest 65.83 feet along the arc of a curve concave to the southwest with a radius of 137.50 feet and the 65.21 foot chord of said arc bears north 13°-28'-51" west to a point of tangency; thence north 27°-11'-51" west 23.09 feet; thence clockwise 320.35 feet along the arc of a non-tangent curve concave to the southeast with a radius of 55.00 feet and the 25.00 foot chord of said arc bears north 62°-48'-03" east to a point of non-tangency; thence south 27°-11'-51" east 23.09 feet to a point of curvature; thence southeast 77.80 feet along the arc of a curve concave to the southwest with a radius of 162.50 feet and the 77.06 foot chord of said arc bears south 13°-28'-51" east to a point of tangency; thence south 00°-14'-08" west 2,341.16 feet to the Point of Beginning, containing 2.097 acres, more or less.

P.I.N. 24-19-200-004

Wind Turbine A-19-4-1

A part of the Southeast Quarter of Section 19, Township 23 North, Range 5 East of the Third Principal Meridian, McLean County, Illinois, more particularly described as follows: Commencing at the Northeast Corner of the Southwest Quarter of said Southeast Quarter, thence north 89°-51'-28" west 494.36 feet along the North Line of the Southwest Quarter of said Southeast Quarter to the Point of Beginning. From said Point of Beginning, thence south 00°-00'-00" west 663.47 feet; thence clockwise 320.35 feet along the arc of a non-tangent curve concave to the north with a radius of 55.00 feet and the 25.00 foot chord of said arc bears south 90°-00'-00" west to a point of non-tangency; thence north 00°-00'-00" east 663.53 feet to said North Line; thence south 89°-51'-28" east 25.00 feet along said North Line to the Point of Beginning, containing 0.598 acres, more or less.

P.I.N. 24-19-400-006

Wind Turbine A-20-4-2 (north portion)

A part of the Southeast Quarter of Section 20, Township 23 North, Range 5 East of the Third Principal Meridian, McLean County, Illinois, more particularly described as follows: Commencing at the Southwest Corner of the Northwest Quarter of said Southeast Quarter, thence south 89°-19'-11" east 198.04 feet along the South Line of the Northwest Quarter of said Southeast Quarter to the Point of Beginning. From said Point of Beginning, thence north 00°-40'-49" east 12.50 feet; thence south 89°-19'-11" east 912.17 feet; thence clockwise 150.18 feet along the arc of a non-tangent curve concave to the south with a radius of 55.00 feet and the 109.28 foot chord of said arc bears south 82°-45'-04" east to a point of non-tangency on said South Line; thence north 89°-19'-11" west 1020.73 feet along said South Line to the Point of Beginning, containing 0.371 acres, more or less.

P.I.N. 24-20-400-001

Wind Turbine A-20-4-1

A part of the Southeast Quarter of Section 20, Township 23 North, Range 5 East, of the Third Principal Meridian, McLean County, Illinois, more particularly described as follows: Commencing at the Northwest Corner of said Southeast Quarter, thence south 00°-05'-11" west 463.85 feet along the West Line of said Southeast Quarter to the Point of Beginning. From said Point of Beginning, thence north 89°-52'-06" east 431.77 feet; thence southeast 320.35 feet along the arc of a non-tangent curve concave to the west with a radius of 55.00 feet and the 25.00 foot chord of said arc bears south 00°-07'-54" east to a point of non-tangency; thence south 89°-52'-06" west 431.86 feet to said West Line; thence north 00°-05'-11" east 25.00 feet along said West Line to the Point of Beginning, containing 0.465 acres, more or less.

P.I.N. 24-20-400-001

Wind Turbine A-20-4-2 (south portion)

A part of the Southeast Quarter of Section 20, Township 23 North, Range 5 East, of the Third Principal Meridian, McLean County, Illinois, more particularly described as follows: Beginning at the Northeast Corner of the West 7 Acres of the Southwest Quarter of said Southeast Quarter. From said Point of Beginning, thence south $89^{\circ}-19'-11''$ east 988.66 feet along the North Line of the Southwest Quarter of said Southeast Quarter; thence clockwise 160.18 feet along the arc of a non-tangent curve concave to the north with a radius of 55.00 feet and the 109.28 foot chord of said arc bears south $84^{\circ}-06'-44''$ west to a point of non-tangency; thence north $89^{\circ}-19'-11''$ west 879.97 feet to the East Line of said West 7 Acres; thence north $00^{\circ}-05'-11''$ east 12.50 feet along said East line to the Point of Beginning, containing 0.361 acres, more or less.

P.I.N. 24-20-400-002

Wind Turbine A-20-4-3

A part of the Southeast Quarter of Section 20, Township 23 North, Range 5 East, of the Third Principal Meridian, McLean County, Illinois, more particularly described as follows: Commencing at the Southeast Corner of the West 7 Acres of the Southwest Quarter of said Southeast Quarter, thence south $89^{\circ}-18'-23''$ east 508.45 feet along the South Line of said Southeast Quarter to the Point of Beginning. From said Point of Beginning, thence north $00^{\circ}-39'-57''$ east 435.39 feet; thence clockwise 320.35 feet along the arc of a non-tangent curve concave to the south with a radius of 55.00 feet and the 25.00 foot chord of said arc bears south $89^{\circ}-20'-03''$ east to a point of non-tangency; thence south $00^{\circ}-39'-57''$ west 435.40 feet to said South Line; thence north $89^{\circ}-18'-23''$ west 25.00 feet along said South Line to the Point of Beginning, containing 0.466 acres, more or less.

P.I.N. 24-20-400-002

Wind Turbines A-29-1-1 & 2

A part of the Northwest Quarter of Section 29, Township 23 North, Range 5 East, of the Third Principal Meridian, McLean County, Illinois, more particularly described as follows: Beginning at the Northeast Corner of said Northwest Quarter. From said Point of Beginning, thence south $00^{\circ}-01'-23''$ east 25.00 feet along the East Line of said Northwest Quarter; thence north $89^{\circ}-18'-23''$ west 897.33 feet to a point of curvature; thence southwest 19.76 feet along the arc of a curve concave to the southeast with a radius of 12.50 feet and the 17.77 foot chord of said arc bears south $45^{\circ}-24'-10''$ west to a point of tangency; thence south $00^{\circ}-06'-42''$ west 414.02 feet; thence clockwise 320.35 feet along the arc of a non-tangent curve concave to the north with a radius of 55.00 feet and the 25.00 foot chord of said arc bears north $89^{\circ}-53'-18''$ west to a point of non-tangency; thence north $00^{\circ}-06'-42''$ east 414.53 feet to a point of curvature; thence northwest 19.51 feet along the arc of a curve concave to the southwest with a radius of 12.50 feet and the 17.59 foot chord of said arc bears north $44^{\circ}-35'-50''$ west to a point of tangency; thence north $89^{\circ}-18'-23''$ west 1,455.38 feet to a point of curvature; thence southwest 19.63 feet along the arc of a curve concave to the southeast with a radius of 12.50 feet and the 17.68 foot chord of said arc bears south $45^{\circ}-41'-38''$ west to a point of tangency; thence south $00^{\circ}-41'-37''$ west 87.16 feet; thence clockwise 320.35 feet along the arc of a non-tangent curve concave to the north with a radius of 55.00 feet and the 25.00 foot chord of said arc bears north $89^{\circ}-18'-23''$ east to a point of non-tangency; thence north $00^{\circ}-41'-37''$ east 87.16 feet to a point of curvature; thence northeast

58.90 feet along the arc of a curve concave to the southeast with a radius of 37.50 feet and the 53.03 foot chord of said arc bears north 45°-41'-37" east to a point of tangency on the North Line of said Northwest Quarter; thence south 89°-18'-23" east 2,402.40 feet along said North Line to the Point of Beginning, containing 2.133 acres, more or less.

P.I.N. 24-29-100-002

Wind Turbine A-29-2-1

A part of the Northeast Quarter of Section 29, Township 23 North, Range 5 East, of the Third Principal Meridian, McLean County, Illinois, more particularly described as follows: Beginning at the Northeast Corner of said Northeast Quarter. From said Point of Beginning, thence south 00°-24'-32" west 1,961.35 feet along the East Line of said Northeast Quarter to a point of curvature; thence southwest 58.66 feet along the arc of a curve concave to the northwest with a radius of 37.50 feet and the 52.86 foot chord of said arc bears south 45°-13'-23" west to a point of tangency; thence north 89°-57'-45" west 101.33 feet; thence clockwise 320.35 feet along the arc of a non-tangent curve concave to the east with a radius of 55.00 feet and the 25.00 foot chord of said arc bears north 00°-02'-15" east to a point of non-tangency; thence south 89°-57'-45" east 101.34 feet to a point of curvature; thence northeast 19.55 feet along the arc of a curve concave to the northwest with a radius of 12.50 feet and the 17.62 foot chord of said arc bears north 45°-13'-23" east to a point of tangency; thence north 00°-24'-32" east 1,961.48 feet to the North Line of said Northeast Quarter; thence south 89°-18'-23" east 25.00 feet along said North Line to the Point of Beginning, containing 1.424 acres, more or less.

P.I.N. 24-29-200-003

Wind Turbine A-29-3-1

A part of the Southwest Quarter of Section 29, Township 23 North, Range 5 East, of the Third Principal Meridian, McLean County, Illinois, more particularly described as follows: Commencing at the Northwest Corner of said Southwest Quarter, thence south 00°-04'-59" east 774.42 feet along the West Line of said Southwest Quarter to the Point of Beginning. From said Point of Beginning, thence south 89°-29'-57" east 451.72 feet to a point of curvature; thence northeast 19.63 feet along the arc of a curve concave to the northwest with a radius of 12.50 feet and the 17.68 foot chord of said arc bears north 45°-30'-04" east to a point of tangency; thence north 00°-30'-03" east 198.36 feet; thence clockwise 320.35 feet along the arc of a non-tangent curve concave to the south with a radius of 55.00 feet and the 25.00 foot chord of said arc bears south 89°-29'-57" east to a point of non-tangency; thence south 00°-30'-03" west 198.36 feet to a point of curvature; thence southeast 19.64 feet along the arc of a curve concave to the northeast with a radius of 12.50 feet and the 17.68 foot chord of said arc bears south 44°-29'-57" east to a point of tangency; thence south 89°-29'-57" east 824.24 feet to the East Line of the West Half of said Southwest Quarter; thence south 00°-03'-11" east 25.00 feet along said East Line; thence north 89°-29'-57" west 1,325.94 feet to said West Line; thence north 00°-04'-59" west 25.00 feet along said West Line to the Point of Beginning, containing 1.101 acres, more or less.

P.I.N. 24-29-300-001

Wind Turbine A-29-3-2

A part of the Southwest Quarter of Section 29, Township 23 North, Range 5 East, of the Third Principal Meridian, McLean County, Illinois, more particularly described as follows: Commencing at the Northeast Corner of said Southwest Quarter, thence south $00^{\circ}-01'-23''$ east 748.44 feet along the East Line of said Southwest Quarter to the Point of Beginning. From said Point of Beginning, thence south $00^{\circ}-01'-23''$ east 25.00 feet along said East Line; thence south $89^{\circ}-04'-19''$ west 843.34 feet; thence clockwise 243.68 feet along the arc of a non-tangent curve concave to the north with a radius of 55.00 feet and the 87.93 foot chord of said arc bears south $89^{\circ}-46'-39''$ west to a point of non-tangency; thence north $89^{\circ}-29'-57''$ west 394.74 feet to the West Line of the East Half of said Southwest Quarter; thence north $00^{\circ}-03'-11''$ west 25.00 feet along said West Line; thence south $89^{\circ}-29'-57''$ east 438.08 feet; thence north $89^{\circ}-04'-19''$ east 887.95 feet to the Point of Beginning, containing 0.948 acres, more or less.

P.I.N. 24-29-300-002

Wind Turbines A-29-4-1, 2 & 3

A part of the Southeast Quarter of Section 29, Township 23 North, Range 5 East, of the Third Principal Meridian, McLean County, Illinois, more particularly described as follows: Commencing at the Northwest Corner of said Southeast Quarter, thence south $00^{\circ}-01'-23''$ east 748.44 feet along the West Line of said Southeast Quarter to the Point of Beginning. From said Point of Beginning, thence north $89^{\circ}-04'-19''$ east 241.42 feet; thence clockwise 243.68 feet along the arc of a non-tangent curve concave to the south with a radius of 55.00 feet and the 87.93 foot chord of said arc bears north $89^{\circ}-46'-39''$ east to a point of non-tangency; thence south $89^{\circ}-29'-57''$ east 2,008.30 feet to a point of curvature; thence southeast 58.90 feet along the arc of a curve concave to the southwest with a radius of 37.50 feet and the 53.03 foot chord of said arc bears south $44^{\circ}-29'-56''$ east to a point of tangency; thence south $00^{\circ}-30'-03''$ west 526.42 feet; thence clockwise 320.35 feet along the arc of a non-tangent curve concave to the north with a radius of 55.00 feet and the 25.00 foot chord of said arc bears north $89^{\circ}-29'-57''$ west to a point of non-tangency; thence north $00^{\circ}-30'-03''$ east 526.42 feet to a point of curvature; thence northwest 19.63 feet along the arc of a curve concave to the southwest with a radius of 12.50 feet and the 17.68 foot chord of said arc bears north $44^{\circ}-29'-56''$ west to a point of tangency; thence north $89^{\circ}-29'-57''$ west 987.42 feet to a point of curvature; thence southwest 19.63 feet along the arc of a curve concave to the southeast with a radius of 12.50 feet and the 17.68 foot chord of said arc bears south $45^{\circ}-30'-04''$ west to a point of tangency; thence south $00^{\circ}-30'-03''$ west 219.04 feet; thence clockwise 320.35 feet along the arc of a non-tangent curve concave to the north with a radius of 55.00 feet and the 25.00 foot chord of said arc bears north $89^{\circ}-29'-57''$ west to a point of non-tangency; thence north $00^{\circ}-30'-03''$ east 219.04 feet to a point of curvature; thence northwest 19.63 feet along the arc of a curve concave to the southwest with a radius of 12.50 feet and the 17.68 foot chord of said arc bears north $44^{\circ}-29'-56''$ west to a point of tangency; thence north $89^{\circ}-29'-57''$ west 1,013.99 feet; thence south $89^{\circ}-04'-19''$ west 286.03 feet to the West Line of said Southeast Quarter; thence north $00^{\circ}-01'-23''$ west 25.00 feet along said West Line to the Point of Beginning, containing 2.423 acres, more or less.

P.I.N. 24-29-400-001

Wind Turbine A-30-1-1

A part of the Northwest Quarter of Section 30, Township 23 North, Range 5 East, of the Third Principal Meridian, McLean County, Illinois, more particularly described as follows: Commencing at the Southeast Corner of said Northwest Quarter, thence north 00°-06'-41" west 1,052.12 feet along the East Line of said Northwest Quarter to the Point of Beginning. From said Point of Beginning, thence south 90°-00'-00" west 801.07 feet; thence clockwise 242.33 feet along the arc of a non-tangent curve concave to the north with a radius of 55.00 feet and the 88.74 foot chord of said arc bears south 90°-00'-00" west to a point of non-tangency; thence south 90°-00'-00" west 432.72 feet to the West Line of the Southeast Quarter of said Northwest Quarter; thence north 00°-04'-36" west 25.00 feet along said West Line; thence north 90°-00'-00" east 1,322.52 feet to said East Line; thence south 00°-06'-41" east 25.00 feet along said East Line to the Point of Beginning, containing 0.945 acres, more or less.

P.I.N. 24-30-100-004

Wind Turbine A-30-2-1 & 2

A part of the Northeast Quarter of Section 30, Township 23 North, Range 5 East, of the Third Principal Meridian, McLean County, Illinois, more particularly described as follows: Commencing at the Southwest Corner of said Northeast Quarter, thence north 00°-06'-41" west 1,052.12 feet along the West Line of said Northeast Quarter to the Point of Beginning. From said Point of Beginning, thence north 00°-06'-41" west 25.00 feet along said West Line; thence north 90°-00'-00" east 1311.16 feet to a point of curvature; thence northeast 11.61 feet along the arc of a curve concave to the northwest with a radius of 12.50 feet and the 11.20 foot chord of said arc bears north 63°-23'-11" east to a point of non-tangency on the East Line of the Southwest Quarter of said Northeast Quarter; thence south 00°-05'-50" east 28.64 feet along said East Line; thence southwest 10.19 feet along the arc of a non-tangent curve concave to the northwest with a radius of 37.50 feet and the 10.15 foot chord of said arc bears south 82°-13'-06" west to a point of tangency; thence south 90°-00'-00" west 89.99 feet to a point of curvature; thence southwest 19.64 feet along the arc of a curve concave to the southeast with a radius of 12.50 feet and the 17.68 foot chord of said arc bears south 45°-00'-00" west to a point of tangency; thence south 00°-00'-00" west 461.48 feet; thence clockwise 320.35 feet along the arc of a non-tangent curve concave to the north with a radius of 55.00 feet and the 25.00 foot chord of said arc bears north 90°-00'-00" west to a point of non-tangency; thence north 00°-00'-00" east 461.48 feet to a point of curvature; thence northwest 19.64 feet along the arc of a curve concave to the southwest with a radius of 12.50 feet and the 17.68 foot chord of said arc bears north 45°-00'-00" west to a point of tangency; thence south 90°-00'-00" west 999.42 feet to a point of curvature; thence southwest 19.64 feet along the arc of a curve concave to the southeast with a radius of 12.50 feet and the 17.68 foot chord of said arc bears south 45°-00'-00" west to a point of tangency; thence south 00°-00'-00" west 148.62 feet; thence clockwise 320.35 feet along the arc of a non-tangent curve concave to the north with a radius of 55.00 feet and the 25.00 foot chord of said arc bears south 90°-00'-00" west to a point of non-tangency; thence north 00°-00'-00" east 148.62 feet to a point of curvature; thence northwest 19.64 feet along the arc of a curve concave to the southwest with a radius of 12.50 feet and the 17.68 foot chord of said arc bears north 45°-00'-00" west to a point of tangency; thence south 90°-00'-00" west 121.70 feet to the Point of Beginning, containing 1.561 acres, more or less.

P.I.N. 24-30-200-002

Wind Turbine A-30-2-4

A part of the Northeast Quarter of Section 30, Township 23 North, Range 5 East, of the Third Principal Meridian, McLean County, Illinois, more particularly described as follows: Commencing at the Southwest Corner of the East Half of said Northeast Quarter, thence north $00^{\circ}-05'-50''$ west 1,064.31 feet along the West Line of said East Half to the Point of Beginning. From said Point of Beginning, thence north $00^{\circ}-05'-50''$ west 28.64 feet along said West Line; thence northeast 8.04 feet along the arc of a non-tangent curve concave to the northwest with a radius of 12.50 feet and the 7.91 foot chord of said arc bears north $18^{\circ}-20'-16''$ east to a point of tangency; thence north $00^{\circ}-05'-50''$ west 1,354.84 feet to a point of curvature; thence northeast 58.90 feet along the arc of a curve concave to the southeast with a radius of 37.50 feet and the 53.03 foot chord of said arc bears north $44^{\circ}-54'-10''$ east to a point of tangency; thence north $89^{\circ}-54'-10''$ east 102.73 feet; thence clockwise 320.35 feet along the arc of a non-tangent curve concave to the west with a radius of 55.00 feet and the 25.00 foot chord of said arc bears south $00^{\circ}-05'-50''$ east to a point of non-tangency; thence south $89^{\circ}-54'-10''$ west 102.73 feet to a point of curvature; thence southwest 19.63 feet along the arc of a curve concave to the southeast with a radius of 12.50 feet and the 17.68 foot chord of said arc bears south $44^{\circ}-54'-11''$ west to a point of tangency; thence south $00^{\circ}-05'-50''$ east 1,354.84 feet to a point of curvature; thence southwest 48.78 feet along the arc of a curve concave to the northwest with a radius of 37.50 feet and the 45.41 foot chord of said arc bears south $37^{\circ}-10'-11''$ west to the Point of Beginning, containing 1.093 acres, more or less.

P.I.N. 24-30-200-003

Wind Turbine A-30-2-3

A part of the Northeast Quarter of Section 30, Township 23 North, Range 5 East, of the Third Principal Meridian, McLean County, Illinois, more particularly described as follows: Commencing at the Southeast Corner of said Northeast Quarter, thence north $89^{\circ}-33'-56''$ west 130.67 feet along the South Line of said Northeast Quarter to the Point of Beginning. From said Point of Beginning, thence north $89^{\circ}-33'-56''$ west 25.00 feet along said South Line; thence north $00^{\circ}-02'-22''$ west 473.13 feet; thence clockwise 320.35 feet along the arc of a non-tangent curve concave to the south with a radius of 55.00 feet and the 25.00 foot chord of said arc bears north $89^{\circ}-57'-38''$ east to a point of non-tangency; thence south $00^{\circ}-02'-22''$ east 473.34 feet to the Point of Beginning, containing 0.489 acres, more or less.

P.I.N. 24-30-200-003

Wind Turbine A-30-3-1

A part of the Southwest Quarter of Section 30, Township 23 North, Range 5 East, of the Third Principal Meridian, McLean County, Illinois, more particularly described as follows: Commencing at the Northwest Corner of said Southwest Quarter, thence south $00^{\circ}-10'-10''$ west 520.45 feet along the West Line of said Southwest Quarter to the Point of Beginning. From said Point of Beginning, thence south $89^{\circ}-43'-41''$ east 426.55 feet; thence clockwise 320.35 feet along the arc of a non-tangent curve concave to the west with a radius of 55.00 feet and the 25.00 foot chord of said arc bears south $00^{\circ}-16'-19''$ west to a point of non-tangency; thence north $89^{\circ}-43'-41''$ west 426.50 feet

to said West Line; thence north 00°-10'-10" east 25.00 feet along said West Line to the Point of Beginning, containing 0.462 acres, more or less.

P.I.N. 24-30-300-008

Wind Turbines A-31-3-1, 2 & 3

A part of the Southwest Quarter of Section 31, Township 23 North, Range 5 East, of the Third Principal Meridian, McLean County, Illinois, more particularly described as follows: Commencing at the Northwest Corner of said Southwest Quarter, thence south 00°-10'-00" west 121.17 feet along the West Line of said Southwest Quarter to the Point of Beginning. From said Point of Beginning, thence north 89°-49'-44" east 578.33 feet to a point of curvature; thence southeast 84.28 feet along the arc of a curve concave to the southwest with a radius of 62.50 feet and the 78.04 foot chord of said arc bears south 51°-32'-27" east to a point of tangency; thence south 12°-54'-38" east 394.53 feet to a point of curvature; thence southeast 92.42 feet along the arc of a curve concave to the northeast with a radius of 137.50 feet and the 90.69 foot chord of said arc bears south 32°-09'-56" east to a point of tangency; thence south 51°-25'-14" east 357.06 feet to a point of curvature; thence southeast 74.43 feet along the arc of a curve concave to the northeast with a radius of 137.50 feet and the 73.53 foot chord of said arc bears south 66°-55'-45" east to a point of tangency; thence south 82°-26'-15" east 118.17 feet to a point of curvature; thence southeast 124.44 feet along the arc of a curve concave to the southwest with a radius of 162.50 feet and the 121.42 foot chord of said arc bears south 60°-29'-58" east to a point of tangency; thence south 38°-33'-42" east 215.68 feet to a point of curvature; thence southeast 53.89 feet along the arc of a curve concave to the southwest with a radius of 162.50 feet and the 53.64 foot chord of said arc bears south 29°-03'-42" east to a point of tangency; thence south 19°-33'-42" east 642.25 feet to a point of curvature; thence southeast 104.50 feet along the arc of a curve concave to the northeast with a radius of 137.50 feet and the 102.01 foot chord of said arc bears south 41°-20'-04" east to a point of tangency; thence south 63°-06'-26" east 111.84 feet to a point of curvature; thence southeast 169.33 feet along the arc of a curve concave to the southwest with a radius of 162.50 feet and the 161.78 foot chord of said arc bears south 33°-15'-17" east to a point of tangency; thence south 03°-24'-08" east 190.79 feet; thence clockwise 320.35 feet along the arc of a non-tangent curve concave to the north with a radius of 55.00 feet and the 25.00 foot chord of said arc bears south 86°-35'-52" west to a point of non-tangency; thence north 03°-24'-08" west 190.79 feet to a point of curvature; thence northwest 143.28 feet along the arc of a curve concave to the southwest with a radius of 137.50 feet and the 136.89 foot chord of said arc bears north 33°-15'-17" west to a point of tangency; thence north 63°-06'-26" west 111.84 feet to a point of curvature; thence northwest 123.50 feet along the arc of a curve concave to the northeast with a radius of 162.50 feet and the 120.55 foot chord of said arc bears north 41°-20'-04" west to a point of tangency; thence north 19°-33'-42" west 535.07 feet; thence clockwise 242.32 feet along the arc of a non-tangent curve concave to the northeast with a radius of 55.00 feet and the 88.75 foot chord of said arc bears north 19°-33'-42" west to a point of non-tangency; thence north 19°-33'-42" west 18.44 feet to a point of curvature; thence northwest 45.60 feet along the arc of a curve concave to the southwest with a radius of 137.50 feet and the 45.39 foot chord of said arc bears north 29°-03'-42" west to a point of tangency; thence north 38°-33'-42" west 215.68 feet to a point of curvature; thence northwest 105.29 feet along the arc of a curve concave to the southwest with a radius of 137.50 feet and the 102.74 foot chord of said arc bears north 60°-29'-58" west to a point of tangency; thence north 82°-26'-15" west 118.17 feet to a point of curvature; thence northwest 87.97 feet along the arc of a curve concave to the northeast with a radius of 162.50 feet and the 86.90 foot chord of said arc bears north 66°-55'-44" west to a point of tangency; thence north 51°-25'-14" west 357.06 feet to a point of curvature; thence northwest 65.92 feet along the arc of a

curve concave to the northeast with a radius of 162.50 feet and the 65.47 foot chord of said arc bears north 39°-48'-00" west; thence clockwise 249.84 feet along the arc of a non-tangent curve concave to the northeast with a radius of 55.00 feet and the 84.10 foot chord of said arc bears north 16°-49'-16" west to a point of non-tangency; thence north 12°-54'-38" west 353.42 feet to a point of curvature; thence northwest 50.57 feet along the arc of a curve concave to the southwest with a radius of 37.50 feet and the 46.82 foot chord of said arc bears north 51°-32'-27" west to a point of tangency; thence south 89°-49'-44" west 578.48 feet to said West Line; thence north 00°-10'-00" east 25.00 feet along said West Line to the Point of Beginning, containing 2.482 acres, more or less.

P.I.N. 24-31-300-001

Wind Turbine A-32-1-1

A part of the Northwest Quarter of Section 32, Township 23 North, Range 5 East, of the Third Principal Meridian, McLean County, Illinois, more particularly described as follows: Commencing at the Northwest Corner of said Northwest Quarter, thence south 89°-31'-36" east 457.28 feet along the North Line of said Northwest Quarter to the Point of Beginning. From said Point of Beginning, thence south 89°-31'-36" east 25.00 feet along said North Line; thence south 00°-09'-51" west 1,126.26 feet; thence clockwise 320.35 feet along the arc of a non-tangent curve concave to the north with a radius of 55.00 feet and the 25.00 foot chord of said arc bears north 89°-50'-09" west to a point of non-tangency; thence north 00°-09'-51" east 1,126.40 feet to the Point of Beginning, containing 0.864 acres, more or less.

P.I.N. 24-32-100-006

Wind Turbine A-32-2-3

A part of the Northeast Quarter of Section 32, Township 23 North, Range 5 East, of the Third Principal Meridian, McLean County, Illinois, more particularly described as follows: Beginning at the Northwest Corner of East 55 Acres of said Northeast Quarter. From said Point of Beginning, thence north 89°-31'-36" west 25.00 feet along the North Line of said Northeast Quarter; thence south 00°-11'-34" west 1,366.28 feet to a point of curvature; thence southeast 19.68 feet along the arc of a curve concave to the northeast with a radius of 12.50 feet and the 17.71 foot chord of said arc bears south 44°-54'-13" east to a point of tangency; thence north 90°-00'-00" east 867.87 feet to the East Line of said Northeast Quarter; thence south 00°-04'-18" east 25.00 feet along said East Line; thence south 90°-00'-00" west 489.02 feet to a point of curvature; thence southwest 19.63 feet along the arc of a curve concave to the southeast with a radius of 12.50 feet and the 17.68 foot chord of said arc bears south 45°-00'-00" west to a point of tangency; thence south 00°-00'-00" east 172.33 feet; thence clockwise 320.35 feet along the arc of a non-tangent curve concave to the north with a radius of 55.00 feet and the 25.00 foot chord of said arc bears south 90°-00'-00" west to a point of non-tangency; thence north 00°-00'-00" west 172.33 feet to a point of curvature; thence northwest 19.63 feet along the arc of a curve concave to the southwest with a radius of 12.50 feet and the 17.68 foot chord of said arc bears north 45°-00'-00" west to a point of tangency; thence south 90°-00'-00" west 366.51 feet to said West Line; thence north 00°-11'-34" east 1,404.03 feet along said West Line to the Point of Beginning, containing 1.637 acres, more or less.

P.I.N. 24-32-200-003

Wind Turbine A-33-1-1

A part of the Northwest Quarter of Section 33, Township 23 North, Range 5 East, of the Third Principal Meridian, McLean County, Illinois, more particularly described as follows: Commencing at the Southwest Corner of said Northwest Quarter, thence north 00°-04'-18" west 855.47 feet along the West Line of said Northwest Quarter to the Point of Beginning. From said Point of Beginning, thence north 00°-04'-18" west 25.00 feet along said West Line; thence north 90°-00'-00" east 808.01 feet to a point of curvature; thence northeast 19.63 feet along the arc of a curve concave to the northwest with a radius of 12.50 feet and the 17.68 foot chord of said arc bears north 45°-00'-00" east to a point of tangency; thence north 00°-00'-00" east 91.55 feet; thence clockwise 320.35 feet along the arc of a non-tangent curve concave to the south with a radius of 55.00 feet and the 25.00 foot chord of said arc bears north 90°-00'-00" east to a point of non-tangency; thence south 00°-00'-00" east 91.55 feet to a point of curvature; thence southeast 19.64 feet along the arc of a curve concave to the northeast with a radius of 12.50 feet and the 17.68 foot chord of said arc bears south 45°-00'-00" east to a point of tangency; thence north 90°-00'-00" east 471.42 feet to the East Line of the West Half of said Northwest Quarter; thence south 00°-01'-40" east 25.00 feet along said East Line; thence south 90°-00'-00" west 1,329.41 feet to the Point of Beginning, containing 1.042 acres, more or less.

P.I.N. 24-33-100-001

Wind Turbine A-33-1-2

A part of the Northwest Quarter of Section 33, Township 23 North, Range 5 East of the Third Principal Meridian, McLean County, Illinois, more particularly described as follows: Commencing at the Southwest Corner of the East Half of said Northwest Quarter, thence north 00°-01'-40" west 1,266.63 feet along the West Line of said East Half to the Point of Beginning. From said Point of Beginning, thence north 00°-01'-40" west 25.00 feet along said West Line; thence north 90°-00'-00" east 541.34 feet to the East Line of the West 113.75 Acres of said Northwest Quarter; thence south 00°-04'-18" east 25.00 feet along said East Line; thence south 90°-00'-00" west 23.98 feet; thence clockwise 242.33 feet along the arc of a non-tangent curve concave to the north with a radius of 55.00 feet and the 88.74 foot chord of said arc bears south 90°-00'-00" west to a point of non-tangency; thence south 90°-00'-00" west 428.63 feet to the Point of Beginning, containing 0.497 acres, more or less.

P.I.N. 24-33-100-002

Connecting strip to Wind Turbines A-33-2-1 & 3

A part of the Northeast Quarter and Northwest Quarter of Section 33, Township 23 North, Range 5 East, of the Third Principal Meridian, McLean County, Illinois, more particularly described as follows: Commencing at the Southeast Corner of the West 10 Acres of said Northeast Quarter, thence north 00°-00'-58" east 1,319.18 feet along the East Line of said West 10 Acres to the Point of Beginning. From said Point of Beginning, thence south 87°-21'-25" west 792.63 feet; thence south 90°-00'-00" west 160.81 feet to the East Line of the West 113.75 Acres of said Northwest

Quarter; thence north 00°-04'-18" west 25.00 feet along said East Line; thence north 90°-00'-00" east 160.56 feet; thence north 87°-21'-22" east 792.93 feet to said East Line; thence south 00°-00'-58" west 25.03 feet along said East Line to the Point of Beginning, containing 0.547 acres, more or less.

P.I.N. 24-33-100-003

Wind Turbines A-33-2-1 & 3

A part of the Northeast Quarter of Section 33, Township 23 North, Range 5 East, of the Third Principal Meridian, McLean County, Illinois, more particularly described as follows: Commencing at the Northeast Corner of the West 10 Acres of said Northeast Quarter, thence south 00°-00'-58" west 1303.58 feet along the East Line of said West 10 Acres to the Point of Beginning. From said Point of Beginning, thence north 87°-21'-25" east 11.81 feet; thence clockwise 30.74 feet along the arc of a non-tangent curve concave to the northeast with a radius of 55.00 feet and the 30.34 foot chord of said arc bears north 22°-51'-19" west to a point of non-tangency on said East Line; thence north 00°-00'-58" east 13.07 feet along said East Line; thence clockwise 198.49 feet along the arc of a non-tangent curve concave to the southwest with a radius of 55.00 feet and the 107.01 foot chord of said arc bears south 69°-48'-38" east to a point of non-tangency; thence north 87°-21'-24" east 182.33 feet; thence south 88°-08'-01" east 775.23 feet to a point of curvature; thence northeast 20.04 feet along the arc of a curve concave to the northwest with a radius of 12.50 feet and the 17.96 foot chord of said arc bears north 45°-55'-59" east to a point of tangency; thence north 00°-00'-00" east 305.97 feet; thence clockwise 320.35 feet along the arc of a non-tangent curve concave to the south with a radius of 55.00 feet and the 25.00 foot chord of said arc bears north 90°-00'-00" east to a point of non-tangency; thence south 00°-00'-00" west 307.60 feet to a point of curvature; thence southwest 50.13 feet along the arc of a curve concave to the northwest with a radius of 37.50 feet and the 53.89 foot chord of said arc bears south 45°-55'-59" west to a point of tangency; thence north 88°-08'-01" west 774.74 feet; thence north 87°-21'-24" east 283.56 feet to said East Line; thence north 00°-00'-58" east 25.03 feet along said East Line to the Point of Beginning, containing 1.210 acres, more or less.

P.I.N. 24-33-200-002

Wind Turbine C-10-1-3

A strip of land 100 feet-wide being a part of the Northwest Quarter of Section 10, Township 23 North, Range 6 East of the Third Principal Meridian, McLean County, Illinois, lying 50 feet on each side of the following described Centerline: Commencing at the Southwest Corner of said Northwest Quarter, thence north 1,969 feet along the West Line of said Northwest Quarter; thence north 89°-38'-06" east 507.21 feet; thence south 74°-16'-09" east 1,001.99 feet; thence south 61°-00'-49" east 1,003.76; thence south 17°-21'-22" west 448.19 feet to the Point of Beginning. From said Point of Beginning, thence south 17°-21'-22" west 197.50 feet; thence north 72°-38'-38" west 352.71 feet to the Point of Terminus.

P.I.N. 25-10-100-001

Areas to be deleted (March 2008)

Wind Turbine Nos. A-1-4-1 & 2 and C-6-3-1

All that portion of a strip of land 600 feet-wide lying 300 feet on each side of the following described Centerlines lying within the Southeast Quarter of Section 1, Township 23 North, Range 5 East of the Third Principal Meridian, the Southwest Quarter of Section 6, Township 23 North, Range 6 East of the Third Principal Meridian and the Northwest Quarter of Section 7, Township 23 North, Range 6 East of the Third Principal Meridian, all being in McLean County, Illinois.

(A-1-4-1)

Centerline No. 1: Commencing at the Southwest Corner of the Southeast Quarter of said Section 1, thence east 2,585 feet along the South Line of said Southeast Quarter to the Point of Beginning of said Centerline No. 1. From said Point of Beginning, thence north $00^{\circ}-48'-16''$ east (bearings derived from Local Control Monumentation established in 1995 for McLean County mapping purposes by Aero-metric Engineers, Inc., Sheboygan, WI.) 1,783.49 feet; thence north $89^{\circ}-50'-32''$ west 1,370.68 feet to the Point of Terminus.

PIN: 24-01-400-001

(C-6-3-1)

Centerline No. 2: Commencing at the Southwest Corner of the Southeast Quarter of said Section 1, thence east 2,585 feet along the South Line of said Southeast Quarter; thence north $00^{\circ}-48'-16''$ east (bearings derived from Local Control Monumentation established in 1995 for McLean County mapping purposes by Aero-metric Engineers, Inc., Sheboygan, WI.) 735.92 feet to the Point of Beginning of said Centerline No. 2. From said Point of Beginning, thence south $89^{\circ}-50'-40''$ east 1,124.58 feet to the Point of Terminus, except any portion of the 600 foot-wide strip described along said Centerline No. 1.

PIN: 25-06-100-001

(A-1-4-2)

Centerline No. 3: Commencing at the Southwest Corner of the Southeast Quarter of said Section 1, thence east 2,585 feet along the South Line of said Southeast Quarter; thence north $00^{\circ}-48'-16''$ east (bearings derived from Local Control Monumentation established in 1995 for McLean County mapping purposes by Aero-metric Engineers, Inc., Sheboygan, WI.) 1,251.52 feet to the Point of Beginning of said Centerline No. 3. From said Point of Beginning, thence north $89^{\circ}-38'-46''$ west 407.28 feet to the Point of Terminus, except any portion of the 600 foot-wide strip described along said Centerline No. 1.

PIN: 24-01-400-001

Wind Turbine No. A-1-3-1

All that portion of a strip of land lying within the P.I.N. (Parcel Identification Number) 24-01-300-001 in the Southwest Quarter of Section 1, Township 23 North, Range 5 East of the Third

Principal Meridian, McLean County, Illinois. Said strip being 600 feet-wide lying 300 feet on each side of the following described Centerline:

Commencing at the Southwest Corner of said Southwest Quarter, thence north 2,107 feet along the West Line of said Southwest Quarter to the Point of Beginning of said Centerline. From said Point of Beginning, thence south 89°-33'-5" east (bearings derived from Local Control Monumentation established in 1995 for McLean County mapping purposes by Aero-metric Engineers, Inc., Sheboygan, WI.) 1,124.77 feet to the Point of Terminus.

PIN: 24-01-300-001

Wind Turbine No. A-2-2-1

A strip of land 600 feet-wide being a part of the Northeast Quarter of Section 2, Township 23 North, Range 5 East of the Third Principal Meridian, McLean County, Illinois, and lying 300 feet on each side of the following described Centerline: Commencing at the Northeast Corner of said Northeast Quarter, thence south 1,835 feet along the East Line of said Northeast Quarter to the Point of Beginning of said Centerline. From said Point of Beginning, thence north 87°-39'-28" west (bearings derived from Local Control Monumentation established in 1995 for McLean County mapping purposes by Aero-metric Engineers, Inc., Sheboygan, WI.) 1,000.15 feet to the Point of Terminus.

PIN: 24-02-200-002

Wind Turbine No. A-2-3-1

A strip of land 600 feet-wide in the Southwest Quarter and the Southeast Quarter of Section 2, Township 23 North, Range 5 East of the Third Principal Meridian, McLean County, Illinois, lying 300 feet on each side of the following described Centerline: Commencing at the Southwest Corner of said Southwest Quarter, thence east 2,605 feet along the South Line of said Southwest Quarter to the Point of Beginning of said Centerline. From said Point of Beginning, thence north 00°-02'-23" west (bearings derived from Local Control Monumentation established in 1995 for McLean County mapping purposes by Aero-metric Engineers, Inc., Sheboygan, WI.) 2,407.79 feet; thence north 77°-08'-42" west 460.33 feet to the Point of Terminus.

PIN: 24-02-400-002

Wind Turbine No. A-2-3-3

A strip of land 600 feet-wide being a part of the Southwest Quarter of Section 2, Township 23 North, Range 5 East of the Third Principal Meridian, McLean County, Illinois, and lying 300 feet on each side of the following described Centerline: Said Centerline Commencing at the Southwest Corner of said Southwest Quarter, thence east 1,274 feet along the South Line of said Southwest Quarter to the Point of Beginning of said Centerline. From said Point of Beginning, thence north 02°-10'-10" east (bearings derived from Local Control Monumentation established in 1995 for McLean County mapping purposes by Aero-metric Engineers, Inc., Sheboygan, WI.) 1,335.34 feet to the Point of Terminus.

PIN: 24-02-400-002

Wind Turbine Nos. A-2-3-2 and A-3-4-2

A strip of land 600 feet-wide being a part of the Southwest Quarter of Section 2 and the Southeast Quarter of Section 3, all in Township 23 North, Range 5 East of the Third Principal Meridian, McLean County, Illinois, and lying 300 feet on each side of the following described Centerlines.

(A-3-4-2)

Centerline No. 1 is described as follows: Commencing at the Southwest Corner of the Southwest Quarter of said Section 2, thence east 9 feet along the South Line of said Southwest Quarter to the Point of Beginning of said Centerline No. 1. From said Point of Beginning, thence north 00°-42'-43" west (bearings derived from Local Control Monumentation established in 1995 for McLean County mapping purposes by Aero-metric Engineers, Inc., Sheboygan, WI.) 1,794.00 feet; thence north 88°-36'-40" west 1,042.45 feet to the Point of Terminus.

PIN: 24-03-400-007 and 24-02-400-002

(A-2-3-2)

Centerline No. 2 is described as follows: Commencing at the Southwest Corner of the Southwest Quarter of said Section 2, thence east 9 feet along the South Line of said Southwest Quarter; thence north 00°-42'-43" west (bearings derived from Local Control Monumentation established in 1995 for McLean County mapping purposes by Aero-metric Engineers, Inc., Sheboygan, WI.) 1,350.43 feet to the Point of Beginning of said Centerline No. 2. From said Point of Beginning, thence north 76°-56'-52" east 530.02 feet to the Point of Terminus, except any portion of the 600 foot-wide strip described along said Centerline No. 1.

PIN: 24-400-002

Wind Turbine No. A-2-4-1 & 2

A strip of land 600 feet-wide being a part of the Southeast Quarter of Section 2, Township 23 North, Range 5 East of the Third Principal Meridian, McLean County, Illinois, and lying 300 feet on each side of the following described Centerline: Said Centerline Commencing at the Southeast Corner of said Southeast Quarter, thence north 1,310 feet along the East Line of said Southeast Quarter to the Point of Beginning of said Centerline. From said Point of Beginning, thence north 89°-49'-48" west (bearings derived from Local Control Monumentation established in 1995 for McLean County mapping purposes by Aero-metric Engineers, Inc., Sheboygan, WI.) 844.13 feet; thence north 67°-28'-45" west 1,369.04 feet to the Point of Terminus.

PIN: 24-02-400-002

Wind Turbine No. A-3-3-1

A strip of land 600 feet-wide being a part of the Southwest Quarter of Section 3, Township 23 North, Range 5 East of the Third Principal Meridian, McLean County, Illinois, and lying 300 feet on each side of the following described Centerline: Commencing at the Southeast Corner of said Southwest Quarter, thence west 636 feet along the South Line of said Southwest Quarter to the Point of Beginning of said Centerline. From said Point of Beginning, thence north 00°-04'-

47" east (bearings derived from Local Control Monumentation established in 1995 for McLean County mapping purposes by Aero-metric Engineers, Inc., Sheboygan, WI.) 1,416.00 feet to the Point of Terminus.

PIN: 24-03-300-006

Wind Turbine Nos. A-3-2-1 and A-3-4-1

All that portion of a strip of land 600 feet-wide lying 300 feet on each side of the following described Centerlines in the Northwest Quarter, the Northeast Quarter, the Southwest Quarter and the Southeast Quarter of Section 3, Township 23 North, Range 5 East of the Third Principal Meridian, McLean County, Illinois:

(A-3-2-1)

Centerline No. 1 being a part of the said Northwest, Northeast, Southwest and Southeast Quarters. Beginning at the Southwest Corner of said Southeast Quarter, thence north 00°-00'-07" east (bearings derived from Local Control Monumentation established in 1995 for McLean County mapping purposes by Aero-metric Engineers, Inc., Sheboygan, WI.) 417.20 feet along the West Line of said Southwest Quarter; thence south 89°-10'-46" east 445.68 feet; thence north 00°-04'-03" west 2,508.81 feet; thence north 89°-48'-47" west 442.81 feet to the Point of Terminus.

PIN: 24-03-300-006 and 24-03-400-011

(A-3-4-1)

Centerline No. 2 being a part of the said Southeast Quarter. Commencing at the Southwest Corner of said Southeast Quarter, thence north 00°-00'-07" east (bearings derived from Local Control Monumentation established in 1995 for McLean County mapping purposes by Aero-metric Engineers, Inc., Sheboygan, WI.) 417.20 feet along the West Line of said Southwest Quarter; thence south 89°-10'-46" east 445.68 feet; thence north 00°-04'-03" west 1,820.89 feet to the Point of Beginning. From said Point of Beginning, thence south 89°-48'-51" east 857.88 feet to the Point of Terminus, except any portion of the 600 foot-wide strip described along said Centerline No. 1.

Excepting therefrom any portion of the above described property lying within PIN (Parcel Identification Number) 24-03-400-010 in said Southeast Quarter.

PIN: 24-03-400-011

Wind Turbine No. A-10-1-1

A strip of land 600 feet-wide being a part of the Northwest Quarter of Section 10, Township 23 North, Range 5 East of the Third Principal Meridian, McLean County, Illinois, and lying 300 feet on each side of the following described Centerline: Commencing at the Northwest Corner of said Northwest Quarter, thence east 487 feet along the North Line of said Northwest Quarter to the Point of Beginning of said Centerline. From said Point of Beginning, thence south 00°-02'-30" west (bearings derived from Local Control Monumentation established in 1995 for McLean

County mapping purposes by Aero-metric Engineers, Inc., Sheboygan, WI.) 1,280.53 feet to the Point of Terminus.

PIN: 24-10-100-001

Wind Turbine No. A-10-2-1

A strip of land 600 feet-wide lying being a part of the Northeast Quarter of Section 10, Township 23 North, Range 5 East of the Third Principal Meridian, McLean County, Illinois. 300 feet on each side of the following described Centerline: Commencing at the Northwest Corner of said Northeast Quarter, thence east 783 feet along the North Line of said Northeast Quarter to the Point of Beginning of said Centerline. From said Point of Beginning, thence south $00^{\circ}-05'-23''$ east (bearings derived from Local Control Monumentation established in 1995 for McLean County mapping purposes by Aero-metric Engineers, Inc., Sheboygan, WI.) 1,873.02 feet to the Point of Terminus.

PIN: 24-10-200-002

Wind Turbine Nos. A-10-3-1 & 2 and A-10-4-1 & 2

A strip of land 600 feet-wide lying 300 feet on each side of the following described Centerlines:

(A-10-3-1 & 2)

Centerline No. 1 being a part of the Southwest Quarter and the Southeast Quarter of Section 10, Township 23 North, Range 5 East of the Third Principal Meridian, McLean County, Illinois. Commencing at the Southwest Corner of said Southwest Quarter, thence east 2,651 feet along the South Line of said Southwest Quarter to the Point of Beginning of said Centerline No. 1. From said Point of Beginning, thence north $00^{\circ}-38'-01''$ west (bearings derived from Local Control Monumentation established in 1995 for McLean County mapping purposes by Aero-metric Engineers, Inc., Sheboygan, WI.) 1,738.32 feet; thence north $03^{\circ}-17'-42''$ east 532.35 feet; thence north $89^{\circ}-19'-56''$ west 1,234.32 feet to the Point of Terminus.

PIN: 24-10-300-002 and 24-10-400-001

(A-10-4-1 & 2)

Centerline No. 2 being a part of the Southwest Quarter and the Southeast Quarter of Section 10, Township 23 North, Range 5 East of the Third Principal Meridian, McLean County, Illinois. Commencing at the Southwest Corner of said Southwest Quarter, thence east 2,651 feet along the South Line of said Southwest Quarter, thence north $00^{\circ}-38'-01''$ west (bearings derived from Local Control Monumentation established in 1995 for McLean County mapping purposes by Aero-metric Engineers, Inc., Sheboygan, WI.) 1,738.32 feet to the Point of Beginning of said Centerline No. 2. From said Point of Beginning, thence south $77^{\circ}-55'-45''$ east 1,138.75 feet; thence south $67^{\circ}-28'-05''$ east 1,369.06 feet to the Point of Terminus, except any portion of the 600 foot-wide strip described along said Centerline No. 1.

PIN: 24-10-400-001

Wind Turbine No. A-11-1-1

All that portion of a strip of land lying within the P.I.N. (Parcel Identification Number) 24-11-100-005 in the Northwest Quarter of Section 11, Township 23 North, Range 5 East of the Third Principal Meridian, McLean County, Illinois. Said strip being 600 feet-wide lying 300 feet on each side of the following described Centerline: Commencing at the Northwest Corner of said Northwest Quarter, thence east 1,274 feet along the North Line of said Northwest Quarter to the Point of Beginning of said Centerline. From said Point of Beginning, thence south 00°-11'-19" east (bearings derived from Local Control Monumentation established in 1995 for McLean County mapping purposes by Aero-metric Engineers, Inc., Sheboygan, WI.) 1,137.57 feet; thence north 89°-24'-22" west 772.17 feet to the Point of Terminus.

PIN: 24-11-100-005

Wind Turbine Nos. A-11-2-1 & 2

A strip of land 600 feet-wide being a part of the Northeast Quarter of Section 11, Township 23 North, Range 5 East of the Third Principal Meridian, McLean County, Illinois, and lying 300 feet on each side of the following described Centerline: Commencing at the Northeast Corner of said Northeast Quarter, thence south 1,739 feet along the East Line of said Northeast Quarter to the Point of Beginning of said Centerline. From said Point of Beginning, thence north 89°-49'-48" west (bearings derived from Local Control Monumentation established in 1995 for McLean County mapping purposes by Aero-metric Engineers, Inc., Sheboygan, WI.) 953.29 feet; thence north 74°-02'-29" west 1,506.86 feet to the Point of Terminus.

PIN: 24-11-200-003

Wind Turbine Nos. A-11-4-1 & 2

A strip of land 600 feet-wide being a part of the Southeast Quarter of Section 11, Township 23 North, Range 5 East of the Third Principal Meridian, McLean County, Illinois, and lying 300 feet on each side of the following described Centerlines:

(A-11-4-1)

Centerline No. 1: Commencing at the Southeast Corner of said Southeast Quarter, thence north 1,327 feet along the East Line of said Southeast Quarter to the Point of Beginning of said Centerline No. 1. From said Point of Beginning, thence north 88°-40'-07" west (bearings derived from Local Control Monumentation established in 1995 for McLean County mapping purposes by Aero-metric Engineers, Inc., Sheboygan, WI.) 1,912.50 feet; thence north 01°-03'-22" east 448.55 feet to the Point of Terminus.

PIN: 24-11-400-001 and 24-11-400-002

(A-11-4-2)

Centerline No. 2: Commencing at the Southeast Corner of said Southeast Quarter, thence north 1,327 feet along the East Line of said Southeast Quarter; thence north 88°-40'-07" west (bearings derived from Local Control Monumentation established in 1995 for McLean County mapping purposes by Aero-metric Engineers, Inc., Sheboygan, WI.) 640.90 feet to the Point of

Beginning of said Centerline No. 2. From said Point of Beginning, thence south 00°-07'-30" east 735.49 feet to the Point of Terminus, except any portion of the 600 foot-wide strip described along said Centerline No. 1.

PIN: 24-11-400-002

Wind Turbine Nos. A-12-1-1, A-12-3-1 & 2 and A-12-4-1

A strip of land 600 feet-wide being a part of Section 12, Township 23 North, Range 5 East of the Third Principal Meridian, McLean County, Illinois, and lying 300 feet on each side of the following described Centerline: Commencing at the Northwest Corner of said Section 12, thence south 2,119 feet along the West Line of said Section to the Point of Beginning of said Centerline. From said Point of Beginning, thence south 84°-34'-14" east (bearings derived from Local Control Monumentation established in 1995 for McLean County mapping purposes by Aero-metric Engineers, Inc., Sheboygan, WI.) 790.98 feet; thence south 58°-22'-51" east 1,048.69 feet; thence south 60°-17'-31" east 1,046.32 feet; thence south 89°-50'-18" east 884.44 feet; thence south 00°-46'-20" west 815.97 feet to the Point of Terminus. Except any portion of the Twin Groves II Sub-Station.

PIN: 24-12-100-002, 24-12-300-002 and 24-12-400-001

Wind Turbine No. A-12-2-1

A strip of land 600 feet-wide being a part of the Northeast Quarter of Section 12, Township 23 North, Range 5 East of the Third Principal Meridian, McLean County, Illinois, and lying 300 feet on each side of the following described Centerline: Commencing at the Northwest Corner of said Northeast Quarter, thence east 1,601 feet along the North Line of said Northeast Quarter to the Point of Beginning of said Centerline. From said Point of Beginning, thence south 02°-03'-02" east (bearings derived from Local Control Monumentation established in 1995 for McLean County mapping purposes by Aero-metric Engineers, Inc., Sheboygan, WI.) 768.51 feet to the Point of Terminus.

PIN: 24-12-200-004

Wind Turbine No. A-12-3-3

A strip of land 600 feet-wide being a part of the Southwest Quarter of Section 12, Township 23 North, Range 5 East of the Third Principal Meridian, McLean County, Illinois, and lying 300 feet on each side of the following described Centerline: Said Centerline Commencing at the Southwest Corner of said Southwest Quarter, thence north 482 feet along the West Line of said Southwest Quarter to the Point of Beginning of said Centerline. From said Point of Beginning, thence north 89°-23'-18" east (bearings derived from Local Control Monumentation established in 1995 for McLean County mapping purposes by Aero-metric Engineers, Inc., Sheboygan, WI.) 877.16 feet to the Point of Terminus.

PIN: 24-12-300-004

Wind Turbine Nos. A-13-1-2 and A-13-2-1

A strip of land 600 feet-wide lying 300 feet on each side of the following described Centerlines:

(A-13-2-1)

Centerline No. 1 being a part of the Northwest Quarter and the Northeast Quarter of Section 13, Township 23 North, Range 5 East of the Third Principal Meridian, McLean County, Illinois. Beginning at the Northeast Corner of said Northwest Quarter. From said Point of Beginning, thence south 00°-22'-56" west (bearings derived from Local Control Monumentation established in 1995 for McLean County mapping purposes by Aero-metric Engineers, Inc., Sheboygan, WI.) 1,751.26 feet; thence south 00°-09'-46" west 328.32 feet; thence south 89°-50'-18" east 1,131.84 feet to the Point of Terminus.

PIN: 24-13-100-001 and 24-13-200-001

(A-13-1-2)

Centerline No. 2 being a part of the Northwest Quarter of Section 13, Township 23 North, Range 5 East of the Third Principal Meridian, McLean County, Illinois. Commencing at the Northeast Corner of said Northwest Quarter, thence south 00°-22'-56" west (bearings derived from Local Control Monumentation established in 1995 for McLean County mapping purposes by Aero-metric Engineers, Inc., Sheboygan, WI.) 1,751.26 feet to the Point of Beginning. From said Point of Beginning, thence north 89°-50'-18" west 661.03 feet to the Point of Terminus, except any portion of the 600 foot-wide strip described along said Centerline No. 1.

PIN: 24-13-200-001

Wind Turbine Nos. A-14-1-1 & 2 and A-14-2-1 & 2

A strip of land 600 feet-wide being a part of Section 14, Township 23 North, Range 5 East of the Third Principal Meridian, McLean County, Illinois, and lying 300 feet on each side of the following described Centerlines:

(A-14-2-2)

Centerline No. 1: Commencing at the Northeast Corner of the Northwest Quarter of said Section 14, thence west 6 feet along the North Line of said Northwest Quarter to the Point of Beginning of said Centerline No. 1. From said Point of Beginning, thence south 00°-23'-20" west (bearings derived from Local Control Monumentation established in 1995 for McLean County mapping purposes by Aero-metric Engineers, Inc., Sheboygan, WI.) 2,127.56 feet; thence south 01°-46'-55" east 461.48 feet; thence south 89°-49'-33" east 865.41 feet to the Point of Terminus. Except any portion thereof lying in said Northwest Quarter and the Southwest Quarter of said Section 14.

PIN: 24-14-200-001, 24-14-200-003 and 24-14-400-001

(A-14-2-1)

Centerline No. 2: Commencing at the Northeast Corner of the Northwest Quarter of said Section 14, thence west 6 feet along the North Line of said Northwest Quarter; thence south 00°-23'-20" west (bearings derived from Local Control Monumentation established in 1995 for McLean

County mapping purposes by Aero-metric Engineers, Inc., Sheboygan, WI.) 673.56 feet to the Point of Beginning of said Centerline No. 2. From said Point of Beginning; thence south 89°-49'-34" east 1,120.59 feet to the Point of Terminus, except any portion of the 600 foot-wide strip described along said Centerline No. 1.

PIN: 24-14-200-001

Wind Turbine No. A-14-4-1

A strip of land 100 feet-wide being a part of the Southeast Quarter of Section 14, Township 23 North, Range 5 East of the Third Principal Meridian, McLean County, Illinois, and lying 50 feet on each side of the following described Centerline: Commencing at the Northeast Corner of the Northwest Quarter of said Section 14, thence west 6 feet along the North Line of said Northwest Quarter, thence south 00°-23'-20" west (bearings derived from Local Control Monumentation established in 1995 for McLean County mapping purposes by Aero-metric Engineers, Inc., Sheboygan, WI.) 2,127.56 feet; thence south 01°-46'-55" east 461.48 feet; thence south 89°-49'-33" east 52.43 feet; thence south 00°-04'-41" west 300.01 feet to the Point of Beginning. From said Point of Beginning, thence south 00°-04'-41" west 627.75 feet; thence north 89°-59'-16" east 993.71 feet to the Point of Terminus.

PIN: 24-14-400-001

Wind Turbine Nos. A-15-2-2

A strip of land 600 feet-wide being a part of the Northeast Quarter of Section 15, Township 23 North, Range 5 East of the Third Principal Meridian, McLean County, Illinois, and lying 300 feet on each side of the following described Centerlines: Commencing at the Northeast Corner of said Northeast Quarter, thence west 960 feet along the North Line of said Northeast Quarter, thence south 00°-22'-51" west (bearings derived from Local Control Monumentation established in 1995 for McLean County mapping purposes by Aero-metric Engineers, Inc., Sheboygan, WI.) 510.42 feet; thence south 89°-49'-02" east 756.98 feet to the Point of Terminus.

PIN: 24-15-200-001

Wind Turbine No. A-15-2-3

A strip of land 100 feet-wide being a part of the Northeast Quarter of Section 15, Township 23 North, Range 5 East of the Third Principal Meridian, McLean County, Illinois, and lying 50 feet on each side of the following described Centerline: Commencing at the Northeast Corner of said Northeast Quarter, thence west 1342 feet along the North Line of said Northeast Quarter to the Point of Beginning of said Centerline. From said Point of Beginning, thence south 00°-47'-50" west (bearings derived from Local Control Monumentation established in 1995 for McLean County mapping purposes by Aero-metric Engineers, Inc., Sheboygan, WI.) 2,313.05 feet to the Point of Terminus.

PIN: 24-15-200-001

Wind Turbine Nos. A-21-1-1 & 2

All that portion of a strip of land 600 feet-wide lying within the Northwest Quarter of Section 21, Township 23 North, Range 5 East of the Third Principal Meridian, McLean County, Illinois, and lying 300 feet on each side of the following described Centerline. Commencing at the Northwest Corner of said Section 21, thence east 94 feet along the North Line of said Northwest Quarter to the Point of Beginning of said Centerline. From said Point of Beginning, thence south 00°-07'-02" west (bearings derived from Local Control Monumentation established in 1995 for McLean County mapping purposes by Aero-metric Engineers, Inc., Sheboygan, WI.) 1,969.08 feet; thence south 89°-47'-41" east 332.20 feet; thence south 55°-42'-26" east 1,391.69 feet to the Point of Terminus.

PIN: 24-21-100-003 and 24-21-100-004

Wind Turbine Nos. A-21-4-1 and A-21-3-1

All that portion of a strip of land 600 feet-wide lying within the South Half of Section 21, Township 23 North, Range 5 East of the Third Principal Meridian, McLean County, Illinois, and lying 300 feet on each side of the following described Centerlines:

(A-21-3-1)

Centerline No. 1: Commencing at the Southwest Corner of said Section 21, thence east 2,684 feet along the South Line of said Section 21 to the Point of Beginning of said Centerline No. 1. From said Point of Beginning, thence north 00°-33'-15" west (bearings derived from Local Control Monumentation established in 1995 for McLean County mapping purposes by Aero-metric Engineers, Inc., Sheboygan, WI.) 2,086.83 feet; thence north 01°-11'-36" east 453.47 feet; thence south 87°-43'-10" west 480.63 feet to the Point of Terminus.

PIN: 24-21-300-003 and 24-21-400-001

(A-21-4-1)

Centerline No. 2: Commencing at the Southwest Corner of said Section 21, thence east 2,684 feet along the South Line of said Section 21; thence north 00°-33'-15" west (bearings derived from Local Control Monumentation established in 1995 for McLean County mapping purposes by Aero-metric Engineers, Inc., Sheboygan, WI.) 2,086.83 feet to the Point of Beginning of said Centerline No. 2. From said Point of Beginning, thence south 89°-48'-04" east 1,061.17 feet; feet to the Point of Terminus.

PIN: 24-21-400-001

Wind Turbine No. A-21-4-2

A strip of land 600 feet-wide being a part of the Southeast Quarter of Section 21, Township 23 North, Range 5 East of the Third Principal Meridian, McLean County, Illinois, and lying 300 feet on each side of the following described Centerline: Commencing at the Southeast Corner of said Southeast Quarter, thence north 1,729 feet along the East Line of said Southeast Quarter to the Point of Beginning of said Centerline. From said Point of Beginning, thence north 89°-48'-20" west (bearings derived from Local Control Monumentation established in 1995 for McLean

County mapping purposes by Aero-metric Engineers, Inc., Sheboygan, WI.) 1,191.69 feet to the Point of Terminus.

PIN: 24-21-400-003

Wind Turbine No. A-22-1-1

All that portion of a strip of land 600 feet-wide lying within the Southeast Quarter of the Northwest Quarter and the East Half of the Northeast Quarter of the Northwest Quarter of Section 22, Township 23 North, Range 5 East of the Third Principal Meridian, in McLean County, Illinois, and lying 300 feet on each side of the following described Centerline. Commencing at the Northeast Corner of said Northwest Quarter, thence west 655 feet along the North Line of the Northwest Quarter to the Point of Beginning of said Centerline. From said Point of Beginning, thence south $00^{\circ}-05'-33''$ east (bearings derived from Local Control Monumentation established in 1995 for McLean County mapping purposes by Aero-metric Engineers, Inc., Sheboygan, WI.) 1,748.60 feet; thence north $89^{\circ}-21'-00''$ west 677 feet, more or less, to the West Line of the Southeast Quarter of said Northwest Quarter and the Point of Terminus.

PIN: 24-22-100-002 and 24-22-100-004

Wind Turbine Nos. A-22-1-2, A-22-2-1 and A-22-4-1

A strip of land 600 feet-wide being a part of Section 22, Township 23 North, Range 5 East of the Third Principal Meridian, McLean County, Illinois, and lying 300 feet on each side of the following described Centerlines:

(A-22-4-1)

Centerline No. 1: Commencing at the Northeast Corner of said Section 22, thence west 2,659 feet along the North Line of said Section 22 to the Point of Beginning of said Centerline No. 1. From said Point of Beginning, thence south $00^{\circ}-11'-14''$ west (bearings derived from Local Control Monumentation established in 1995 for McLean County mapping purposes by Aero-metric Engineers, Inc., Sheboygan, WI.) 507.80 feet; thence south $00^{\circ}-24'-35''$ west 2,024.67 feet; thence south $00^{\circ}-47'-23''$ east 461.28 feet; thence south $89^{\circ}-48'-49''$ east 1,019.72 feet to the Point of Terminus.

PIN: 24-22-100-002, 24-22-200-001, 24-22-300-001 and 24-400-001

(A-22-2-1)

Centerline No. 2: Commencing at the Northeast Corner of said Section 22, thence west 2,659 feet along the North Line of said Section 22; thence south $00^{\circ}-11'-14''$ west (bearings derived from Local Control Monumentation established in 1995 for McLean County mapping purposes by Aero-metric Engineers, Inc., Sheboygan, WI.) 507.80 feet to the Point of Beginning of said Centerline No. 2. From said Point of Beginning, thence south $89^{\circ}-48'-49''$ east 1,004.08 feet to the Point of Terminus, except any portion of the 600 foot-wide strip described along said Centerline No. 1.

PIN: 24-22-200-001

(A-22-1-2)

Centerline No. 3: Commencing at the Northeast Corner of said Section 22, thence west 2,659 feet along the North Line of said Section 22; thence south 00°-11'-14" west (bearings derived from Local Control Monumentation established in 1995 for McLean County mapping purposes by Aero-metric Engineers, Inc., Sheboygan, WI.) 507.80 feet; thence south 00°-24'-35" west 2,024.67 feet to the Point of Beginning of said Centerline No. 3. From said Point of Beginning, thence north 89°-48'-45" west 545.53 feet to the Point of Terminus, except any portion of the 600 foot-wide strip described along said Centerline No. 1.

PIN: 24-22-100-004 and 24-22-300-002

Wind Turbine No. A-22-3-1

The West 928 feet of the South 537 feet of the North Half of the Southwest Quarter of Section 22, Township 23 North, Range 5 East of the Third Principal Meridian, McLean County, Illinois.

PIN: 24-22-300-002

Wind Turbine Nos. A-25-2-1 & 2

A strip of land 600 feet-wide being a part of the Northeast Quarter of Section 25, Township 23 North, Range 5 East of the Third Principal Meridian, McLean County, Illinois, and lying 300 feet on each side of the following described Centerline: Commencing at the Northwest Corner of said Northeast Quarter, thence east 394 feet along the North Line of said Northeast Quarter to the Point of Beginning of said Centerline. From said Point of Beginning, thence south 00°-45'-43" west (bearings derived from Local Control Monumentation established in 1995 for McLean County mapping purposes by Aero-metric Engineers, Inc., Sheboygan, WI.) 510.02 feet; thence south 35°-08'-28" east 1,372.79 feet to the Point of Terminus.

PIN: 24-25-200-001

Wind Turbine Nos. A-25-2-3, A-25-4-2 and C-30-3-1

A strip of land 600 feet-wide lying 300 feet on each side of the following described Centerlines:

(A-25-2-3)

Centerline No. 1 being a part of the Northeast Quarter and a part of the Southeast Quarter of Section 25, Township 23 North, Range 5 East of the Third Principal Meridian, McLean County, Illinois. Commencing at the Southeast Corner of said Northeast Quarter, thence north 44 feet along the East Line of said Northeast Quarter to the Point of Beginning of said Centerline No. 1. From said Point of Beginning, thence north 86°-32'-04" west (bearings derived from Local Control Monumentation established in 1995 for McLean County mapping purposes by Aero-metric Engineers, Inc., Sheboygan, WI.) 177.28 feet; thence north 86°-49'-22" west 644.40 feet; thence north 00°-08'-30" west 836.71 feet to the Point of Terminus.

PIN: 24-25-200-003 and 24-25-400-001

(A-25-4-2)

Centerline No. 2 being a part of the Northeast Quarter and a part of the Southeast Quarter of Section 25, Township 23 North, Range 5 East of the Third Principal Meridian and a part of the Southwest Quarter of Section 30, Township 23 North, Range 6 East of the Third Principal Meridian, all in McLean County, Illinois. Commencing at the Southeast Corner of said Northeast Quarter, thence north 44 feet along the East Line of said Northeast Quarter; thence north 86°-32'-04" west (bearings derived from Local Control Monumentation established in 1995 for McLean County mapping purposes by Aero-metric Engineers, Inc., Sheboygan, WI.) 177.28 feet to the Point of Beginning of said Centerline No. 2. From said Point of Beginning, thence south 07°-00'-43" east 528.48 feet to the Point of Terminus, except any portion of the 600 foot-wide strip described along said Centerline No. 1.

PIN: 24-25-400-001

Wind Turbine Nos. A-25-3-1 & 2 and A-25-4-1

A strip of land 600 feet-wide lying 300 feet on each side of the following described Centerlines:

(A-25-3-1 & 2)

Centerline No. 1 being all that part of said strip lying in the East Half of the Northwest Quarter, a part of the East Half of the Southwest Quarter and a part of the Southeast Quarter of Section 25, Township 23 North, Range 5 East of the Third Principal Meridian, McLean County, Illinois. Commencing at the Southeast Corner of said Southeast Quarter, thence west 2,643 feet along the South Line of said Southeast Quarter to the Point of Beginning of said Centerline No. 1. From said Point of Beginning, thence north 00°-27'-14" east (bearings derived from Local Control Monumentation established in 1995 for McLean County mapping purposes by Aero-metric Engineers, Inc., Sheboygan, WI.) 1,044.99 feet; thence north 02°-05'-26" west 797.97 feet; thence north 88°-28'-03" west 327.01 feet; thence north 55°-54'-14" west 1,211 feet, more or less, to the West Line of the East Half of said Southwest Quarter and the Point of Terminus.

PIN: 24-25-300-010, 24-25-100-011, 24-25-400-001 and 24-25-400-002

(A-25-4-1)

Centerline No. 2 being a part of the Southeast Quarter of Section 25, Township 23 North, Range 5 East of the Third Principal Meridian, in McLean County, Illinois. Commencing at the Southeast Corner of said Southeast Quarter, thence west 2,643 feet along the South Line of said Southeast Quarter, thence north 00°-27'-14" east (bearings derived from Local Control Monumentation established in 1995 for McLean County mapping purposes by Aero-metric Engineers, Inc., Sheboygan, WI.) 1,044.99 feet to the Point of Beginning of said Centerline No. 2. From said Point of Beginning, thence south 89°-50'-17" east 655.87 feet to the Point of Terminus, except any portion of the 600 foot-wide strip described along said Centerline No. 1.

PIN: 24-25-400-002

Wind Turbine No. A-34-1-1

A strip of land 600 feet-wide being a part of the Northwest Quarter of Section 34, Township 23 North, Range 5 East of the Third Principal Meridian, McLean County, Illinois, and lying 300 feet on each side of the following described Centerline: Commencing at the Southwest Corner of said Northwest Quarter, thence north 821 feet along the West Line of said Northwest Quarter to the Point of Beginning of said Centerline. From said Point of Beginning, thence south 89°-48'-26" east (bearings derived from Local Control Monumentation established in 1995 for McLean County mapping purposes by Aero-metric Engineers, Inc., Sheboygan, WI.) 792.67 feet to the Point of Terminus.

PIN: 24-34-100-001

Wind Turbine No. A-34-1-2

A strip of land 600 feet-wide being a part of the Northwest Quarter of Section 34, Township 23 North, Range 5 East of the Third Principal Meridian, McLean County, Illinois, and lying 300 feet on each side of the following described Centerline: Commencing at the Southwest Corner of said Northwest Quarter, thence east 1,546 feet along the South Line of said Northwest Quarter to the Point of Beginning of said Centerline. From said Point of Beginning, thence north 00°-08'-42" west (bearings derived from Local Control Monumentation established in 1995 for McLean County mapping purposes by Aero-metric Engineers, Inc., Sheboygan, WI.) 773.96 feet to the Point of Terminus.

24-34-100-003

Wind Turbine No. A-34-2-1

A strip of land 600 feet-wide being a part of the Northeast Quarter of Section 34, Township 23 North, Range 5 East of the Third Principal Meridian, McLean County, Illinois, and lying 300 feet on each side of the following described Centerline: Commencing at the Northeast Corner of said Northeast Quarter, thence south 439 feet along the East Line of said Northeast Quarter to the Point of Beginning of said Centerline. From said Point of Beginning, thence north 89°-01'-55" west (bearings derived from Local Control Monumentation established in 1995 for McLean County mapping purposes by Aero-metric Engineers, Inc., Sheboygan, WI.) 711.64 feet to the Point of Terminus.

PIN: 24-34-200-001

Wind Turbine No. A-34-2-2

A strip of land 600 feet-wide being a part of the Northeast Quarter of Section 34, Township 23 North, Range 5 East of the Third Principal Meridian, McLean County, Illinois, and lying 300 feet on each side of the following described Centerline: Commencing at the Southeast Corner of said Northeast Quarter, thence west 794 feet along the South Line of said Northeast Quarter to the Point of Beginning of said Centerline. From said Point of Beginning, thence north 00°-44'-20" east (bearings derived from Local Control Monumentation established in 1995 for McLean

County mapping purposes by Aero-metric Engineers, Inc., Sheboygan, WI.) 853.78 feet to the Point of Terminus.

PIN: 24-34-200-001

Wind Turbine Nos. A-35-1-1 & 2

A strip of land 600 feet-wide being a part of the Northwest Quarter of Section 35, Township 23 North, Range 5 East of the Third Principal Meridian, McLean County, Illinois, and lying 300 feet on each side of the following described Centerline. Commencing at the Northwest Corner of said Northwest Quarter, thence east 764 feet along the North Line of said Northwest Quarter to the Point of Beginning of said Centerline. From said Point of Beginning, thence south $00^{\circ}-11'-57''$ west (bearings derived from Local Control Monumentation established in 1995 for McLean County mapping purposes by Aero-metric Engineers, Inc., Sheboygan, WI.) 486.61 feet; thence south $77^{\circ}-37'-19''$ east 1,335.74 feet to the Point of Terminus.

PIN: 24-35-100-001

Wind Turbine Nos. A-35-2-1 & 2

A strip of land 600 feet-wide lying 300 feet on each side of the following described Centerlines:

(A-35-2-1)

Centerline No. 1 being a part of the Northwest Quarter and a part of the Northeast Quarter of Section 35, Township 23 North, Range 5 East of the Third Principal Meridian, McLean County, Illinois. Commencing at the Northeast Corner of said Northeast Quarter, thence west 1,776 feet along the North Line of said Northeast Quarter; thence south $00^{\circ}-10'-22''$ west (bearings derived from Local Control Monumentation established in 1995 for McLean County mapping purposes by Aero-metric Engineers, Inc., Sheboygan, WI.) 1,140.87 feet to the Point of Beginning of said Centerline No. 1. From said Point of Beginning, thence north $89^{\circ}-49'-35''$ west 1,058.86 feet to the Point of Terminus.

PIN: 24-35-100-001 and 24-35-200-002

(A-35-2-2)

Centerline No. 2 being a part of the Northeast Quarter of Section 35, Township 23 North, Range 5 East of the Third Principal Meridian, McLean County, Illinois. Commencing at the Northeast Corner of said Northeast Quarter, thence west 1,776 feet along the North Line of said Northeast Quarter to the Point of Beginning of said Centerline No. 2. From said Point of Beginning, thence south $00^{\circ}-10'-22''$ west (bearings derived from Local Control Monumentation established in 1995 for McLean County mapping purposes by Aero-metric Engineers, Inc., Sheboygan, WI.) 1,555.18 feet; thence south $89^{\circ}-49'-39''$ east 506.44 feet to the Point of Terminus, except any portion of the 600 foot-wide strip described along said Centerline No. 1.

Excepting from the above described strips A-35-2-1 & 2 any portion lying within PIN (Parcel Identification Number) 24-35-200-006 and 24-35-200-007 in said Northeast Quarter.

PIN: 24-35-200-002 and 24-35-200-004

Wind Turbine Nos. A-35-3-1 & 2

A strip of land 600 feet-wide being a part of the Southwest Quarter of Section 35, Township 23 North, Range 5 East of the Third Principal Meridian, McLean County, Illinois, and lying 300 feet on each side of the following described Centerline: Commencing at the Southwest Corner of said Southwest Quarter, thence north 890 feet along the West Line of said Southwest Quarter to the Point of Beginning of said Centerline. From said Point of Beginning, thence south 89°-12'-00" east (bearings derived from Local Control Monumentation established in 1995 for McLean County mapping purposes by Aero-metric Engineers, Inc., Sheboygan, WI.) 1,414.30 feet; thence south 00°-09'-12" west 769.03 feet to the Point of Terminus.

PIN: 24-35-300-001

Wind Turbine Nos. A-35-4-1, 2 & 3

A strip of land 600 feet-wide being a part of the Southwest Quarter and part of the Southeast Quarter of Section 35, Township 23 North, Range 5 East of the Third Principal Meridian, McLean County, Illinois, and lying 300 feet on each side of the following described Centerline: Commencing at the Southeast Corner of said Southeast Quarter, thence north 433 feet along the East Line of said Southeast Quarter to the Point of Beginning of said Centerline. From said Point of Beginning, thence north 89°-49'-49" west (bearings derived from Local Control Monumentation established in 1995 for McLean County mapping purposes by Aero-metric Engineers, Inc., Sheboygan, WI.) 867.94 feet; thence north 00°-04'-57" west 969.33 feet; thence south 86°-08'-02" west 444.13 feet; thence south 77°-27'-30" west 1,507.58 feet to the Point of Terminus.

PIN: 24-35-300-001 and 24-35-400-001

Wind Turbine Nos. A-36-1-1 & 2

A strip of land 600 feet-wide being a part of the Northwest Quarter of Section 36, Township 23 North, Range 5 East of the Third Principal Meridian, McLean County, Illinois, and lying 300 feet on each side of the following described Centerline: Said Centerline Commencing at the Southwest Corner of said Northwest Quarter, thence east 2,329 feet along the South Line of said Northwest Quarter to the Point of Beginning of said Centerline. From said Point of Beginning, thence north 00°-21'-31" east (bearings derived from Local Control Monumentation established in 1995 for McLean County mapping purposes by Aero-metric Engineers, Inc., Sheboygan, WI.) 535.64 feet; thence north 61°-17'-13" west 1,363.20 feet to the Point of Terminus.

PIN: 24-36-100-002

Wind Turbine No. A-36-1-3

A strip of land 600 feet-wide being a part of the Northwest Quarter of Section 36, Township 23 North, Range 5 East of the Third Principal Meridian, McLean County, Illinois, and lying 300 feet on each side of the following described Centerline: Commencing at the Northwest Corner of

said Northwest Quarter, thence east 505 feet along the North Line of said Northwest Quarter to the Point of Beginning of said Centerline. From said Point of Beginning, thence south 00°-29'-57" east (bearings derived from Local Control Monumentation established in 1995 for McLean County mapping purposes by Aero-metric Engineers, Inc., Sheboygan, WI.) 850.52 feet to the Point of Terminus.

PIN: 24-36-100-001

Wind Turbine No. A-36-2-1

A strip of land 500 feet-wide being a part of the Northwest Quarter and a part of the Northeast Quarter of Section 36, Township 23 North, Range 5 East of the Third Principal Meridian, McLean County, Illinois, and lying 300 feet on each side of the following described Centerline: Commencing at the Northeast Corner of said Northeast Quarter, thence west 2,507 feet along the North Line of said Northeast Quarter to the Point of Beginning of said Centerline. From said Point of Beginning, thence south 00°-01'-18" west (bearings derived from Local Control Monumentation established in 1995 for McLean County mapping purposes by Aero-metric Engineers, Inc., Sheboygan, WI.) 782.22 feet to the Point of Terminus.

PIN: 24-36-100-001 and 24-36-200-002

Wind Turbine No. C-2-1-1

A strip of land 600 feet-wide being a part of the Northwest Quarter of Section 2, Township 23 North, Range 6 East of the Third Principal Meridian, McLean County, Illinois, and lying 300 feet on each side of the following described Centerline: Commencing at the Northwest Corner of said Northwest Quarter, thence east 1,490 feet along the North Line of said Northwest Quarter to the Point of Beginning of said Centerline. From said Point of Beginning, thence south 00°-40'-48" west (bearings derived from Local Control Monumentation established in 1995 for McLean County mapping purposes by Aero-metric Engineers, Inc., Sheboygan, WI.) 890.77 feet to the Point of Terminus.

PIN: 25-02-100-001

Wind Turbine No. C-2-1-2

A strip of land 100 feet-wide being a part of the Northwest Quarter of Section 2, Township 23 North, Range 6 East of the Third Principal Meridian, McLean County, Illinois, and lying 50 feet on each side of the following described Centerline: Commencing at the Northwest Corner of the Northwest Quarter of said Section 2, thence south 1,961 feet along the West Line of said Northwest Quarter to the Point of Beginning. From said Point of Beginning, thence south 89°-35'-14" east (bearings derived from Local Control Monumentation established in 1995 for McLean County mapping purposes by Aero-metric Engineers, Inc., Sheboygan, WI.) 1,098.64 feet to the Point of Terminus.

PIN: 25-02-100-001

Wind Turbine No. C-2-2-1

A strip of land 600 feet-wide being a part of the North Half of Section 2, Township 23 North, Range 6 East of the Third Principal Meridian, McLean County, Illinois, and lying 300 feet on each side of the following described Centerline: Commencing at the Northeast Corner of said North Half, thence west 2,668 feet along the North Line of said North Half to the Point of Beginning. From said Point of Beginning, thence south 00°-35'-52" west (bearings derived from Local Control Monumentation established in 1995 for McLean County mapping purposes by Aero-metric Engineers, Inc., Sheboygan, WI.) 1,331.07 feet; thence south 00°-00'-20" east 578.47 feet; thence south 86°-24'-51" east 557.15 feet to the Point of Terminus. Except any portion thereof lying within the Northwest Quarter of said Section 2.

PIN: 25-02-200-004, 25-02-200-005 and 25-02-200-006

Wind Turbine No. C-2-3-1

A strip of land 600 feet-wide being a part of the Southwest Quarter of Section 2, Township 23 North, Range 6 East of the Third Principal Meridian, McLean County, Illinois, and lying 300 feet on each side of the following described Centerline: Commencing at the Southwest Corner of said Southwest Quarter, thence east 1,979 feet along the South Line of said Southwest Quarter to the Point of Beginning of said Centerline. From said Point of Beginning, thence north 01°-00'-28" west (bearings derived from Local Control Monumentation established in 1995 for McLean County mapping purposes by Aero-metric Engineers, Inc., Sheboygan, WI.) 1,856.76 feet to the Point of Terminus.

PIN: 25-02-300-001

Wind Turbine No. C-2-4-1

All that portion of a strip of land 600 feet-wide lying within the East Half of the Southeast Quarter of Section 2, Township 23 North, Range 6 East of the Third Principal Meridian, McLean County, Illinois, and lying 300 feet on each side of the following described Centerline: Commencing at the Northeast Corner of said Southeast Quarter, thence south 777 feet along the East Line of said Southeast Quarter to the Point of Beginning of said Centerline. From said Point of Beginning, thence south 89°-53'-48" west (bearings derived from Local Control Monumentation established in 1995 for McLean County mapping purposes by Aero-metric Engineers, Inc., Sheboygan, WI.) 1,344 feet, more or less, to the West Line of said East Half and the Point of Terminus. Also, the West 50 Feet of the East Half of said Southeast Quarter lying south of said strip.

PIN: 25-02-400-003

Wind Turbine No. C-3-1-1

A strip of land 600 feet-wide being a part of the Northwest Quarter of Section 3, Township 23 North, Range 6 East of the Third Principal Meridian, McLean County, Illinois, and lying 300 feet on each side of the following described Centerline: Commencing at the Southwest Corner of

said North Half, thence north 1,926 feet along the West Line of said North Half to the Point of Beginning of said Centerline. From said Point of Beginning, thence north 88°-16'-38" east (bearings derived from Local Control Monumentation established in 1995 for McLean County mapping purposes by Aero-metric Engineers, Inc., Sheboygan, WI.) 481.14 feet; thence south 73°-52'-55" east to the East Line of the West Half of said Northwest Quarter and the Point of Terminus. Said strip is bounded on the east by said East Line.

PIN: 25-03-100-001

Wind Turbine No. C-3-2-1

A strip of land 100 feet-wide being a part of the Northeast Quarter of Section 3, Township 23 North, Range 6 East of the Third Principal Meridian, McLean County, Illinois, and lying 50 feet on each side of the following described Centerline: Commencing at the Northeast Corner of the Northeast Quarter of said Section 3, thence west 2,451 feet along the North Line of said Northeast Quarter to the Point of Beginning. From said Point of Beginning, thence south 00°-32'-29" east (bearings derived from Local Control Monumentation established in 1995 for McLean County mapping purposes by Aero-metric Engineers, Inc., Sheboygan, WI.) 584.89 feet to the Point of Terminus.

PIN: 25-03-200-003

Wind Turbine Nos. C-3-2-2, C-3-4-1 and C-3-4-2

A strip of land 100 feet-wide being a part of the Northeast Quarter and Southeast Quarter of Section 3, Township 23 North, Range 6 East of the Third Principal Meridian, McLean County, Illinois, and lying 50 feet on each side of the following described Centerlines:

(C-3-4-1)

Centerline No. 1: Beginning at the Southeast Corner of the Northeast Quarter of said Section 3. From said Point of Beginning, thence south 89°-21'-12" west (bearings derived from Local Control Monumentation established in 1995 for McLean County mapping purposes by Aero-metric Engineers, Inc., Sheboygan, WI.) 2,496.88 feet along the South Line of said Northeast Quarter; thence south 00°-38'-48" east 641.95 feet to the Point of Terminus.

PIN: 25-03-200-002 and 25-03-400-001

(C-3-4-2)

Centerline No. 2: Commencing at the Southeast Corner of the Northeast Quarter of said Section 3, thence south 89°-21'-12" west (bearings derived from Local Control Monumentation established in 1995 for McLean County mapping purposes by Aero-metric Engineers, Inc., Sheboygan, WI.) 1,619.41 feet along the South Line of said Northeast Quarter to the Point of Beginning of said Centerline No. 2. From said Point of Beginning; thence south 00°-38'-48" east 187.21 feet to the Point of Terminus, except any portion of the 100 foot-wide strip described along said Centerline No. 1.

PIN: 25-03-400-001

(C-3-2-2)

Centerline No. 3: Commencing at the Southeast Corner of the Northeast Quarter of said Section 3, thence south 89°-21'-12" west (bearings derived from Local Control Monumentation established in 1995 for McLean County mapping purposes by Aero-metric Engineers, Inc., Sheboygan, WI.) 486.65 feet along the South Line of said Northeast Quarter to the Point of Beginning of said Centerline No. 3. From said Point of Beginning; thence north 00°-38'-48" west 272.81 feet to the Point of Terminus, except any portion of the 100 foot-wide strip described along said Centerline No. 1.

PIN: 25-03-200-002

Wind Turbine Nos. C-3-3-1 & 2

A strip of land 600 feet-wide being a part of the Southwest Quarter of Section 3, Township 23 North, Range 6 East of the Third Principal Meridian, McLean County, Illinois, and lying 300 feet on each side of the following described Centerline: Commencing at the Northwest Corner of said Southwest Quarter, thence south 732 feet along the West Line of said Southwest Quarter to the Point of Beginning of said Centerline. From said Point of Beginning, thence south 89°-52'-55" east (bearings derived from Local Control Monumentation established in 1995 for McLean County mapping purposes by Aero-metric Engineers, Inc., Sheboygan, WI.) 677.02 feet; thence south 72°-30'-01" east 1,451.25 feet to the Point of Terminus, except therefrom, any portion lying within the South Half of said Southwest Quarter.

PIN: 25-03-300-001 and 25-03-300-002

Wind Turbine Nos. C-4-1-1 & 2

A strip of land 600 feet-wide being a part of the Northwest Quarter of Section 4, Township 23 North, Range 6 East of the Third Principal Meridian, McLean County, Illinois, and lying 300 feet on each side of the following described Centerline: Commencing at the Southeast Corner of said Northwest Quarter, thence north 804 feet along the East Line of said Northwest Quarter to the Point of Beginning of said Centerline. From said Point of Beginning, thence north 89°-52'-25" west (bearings derived from Local Control Monumentation established in 1995 for McLean County mapping purposes by Aero-metric Engineers, Inc., Sheboygan, WI.) 950.59 feet; thence north 65°-43'-33" west 1,331.96 feet to the Point of Terminus, except therefrom any portion lying within the Northwest Quarter of said Northwest Quarter.

PIN: 25-04-100-003

Wind Turbine No. C-5-1-1

All that portion of a 600 feet-wide strip of land lying within the East Half of the Northwest Quarter of Section 5, Township 23 North, Range 6 East of the Third Principal Meridian, McLean County, Illinois, and lying 300 feet on each side of the following described Centerline: Commencing at the Northwest Corner of said East Half, thence east 62 feet along the North Line of said East Half to the Point of Beginning of said Centerline. From said Point of Beginning, thence south 00°-40'-43" west (bearings derived from Local Control Monumentation established in 1995 for

McLean County mapping purposes by Aero-metric Engineers, Inc., Sheboygan, WI.) 1,742.40 feet; thence south 89°-51'-37" east 1,087.54 feet to the Point of Terminus.

PIN: 25-05-100-002

Wind Turbine Nos. C-5-3-1, C-5-3-2 and C-5-3-3

A strip of land 100 feet-wide being a part of the Southwest Quarter of Section 5, Township 23 North, Range 6 East of the Third Principal Meridian, McLean County, Illinois, and lying 50 feet on each side of the following described Centerlines:

(C-5-3-1)

Centerline No. 1: Commencing at the Southwest Corner of the Southwest Quarter of said Section 5, thence east 1,948 feet along the South Line of said Southwest Quarter to the Point of Beginning of said Centerline No. 1. From said Point of Beginning, thence north 00°-20'-11" east (bearings derived from Local Control Monumentation established in 1995 for McLean County mapping purposes by Aero-metric Engineers, Inc., Sheboygan, WI.) 2,449.31 feet; thence north 89°-39'-49" west 1,546.59 feet to the Point of Terminus.

PIN: 25-05-300-002

(C-5-3-2)

Centerline No. 2: Commencing at the Southwest Corner of the Southwest Quarter of said Section 5, thence east 1,948 feet along the South Line of said Southwest Quarter, thence north 00°-20'-11" east (bearings derived from Local Control Monumentation established in 1995 for McLean County mapping purposes by Aero-metric Engineers, Inc., Sheboygan, WI.) 1,659.42 feet to the Point of Beginning of said Centerline No. 2. From said Point of Beginning, thence north 89°-39'-49" west 828.86 feet to the Point of Terminus, except any portion of the 100 foot-wide strip described along said Centerline No. 1.

PIN: 25-05-300-002

(C-5-3-3)

Centerline No. 3: Commencing at the Southwest Corner of the Southwest Quarter of said Section 5, thence east 1,948 feet along the South Line of said Southwest Quarter, thence north 00°-20'-11" east (bearings derived from Local Control Monumentation established in 1995 for McLean County mapping purposes by Aero-metric Engineers, Inc., Sheboygan, WI.) 753.68 feet to the Point of Beginning of said Centerline No. 3. From said Point of Beginning, thence north 89°-39'-49" west 307.20 feet to the Point of Terminus, except any portion of the 100 foot-wide strip described along said Centerline No. 1.

PIN: 25-05-300-002

Wind Turbine Nos. C-6-1-1 & 2 and C-6-3-2

A strip of land 600 feet-wide being a part of the Northwest Quarter and part of the Southwest Quarter of Section 6, Township 23 North, Range 6 East of the Third Principal Meridian, McLean County, Illinois, and lying 300 feet on each side of the following described Centerlines:

(C-6-1-2 and C-6-3-2)

Centerline No. 1: Commencing at the Northwest Corner of said Northwest Quarter, thence east 1,416 feet along the North Line of said Northwest Quarter to the Point of Beginning of said Centerline No. 1. From said Point of Beginning, thence south $00^{\circ}-15'-47''$ west (bearings derived from Local Control Monumentation established in 1995 for McLean County mapping purposes by Aero-metric Engineers, Inc., Sheboygan, WI.) 2,745.83 feet; thence south $89^{\circ}-32'-05''$ east 1,401.55 feet, more or less, to the East Line of said Southwest Quarter and the Point of Terminus.

PIN: 25-06-100-001

(C-6-1-1)

Centerline No. 2: Commencing at the Northwest Corner of said Northwest Quarter, thence east 1,416 feet along the North Line of said Northwest Quarter; thence south $00^{\circ}-15'-47''$ west (bearings derived from Local Control Monumentation established in 1995 for McLean County mapping purposes by Aero-metric Engineers, Inc., Sheboygan, WI.) 1,392.56 feet to the Point of Beginning of said Centerline No. 2. From said Point of Beginning, thence north $89^{\circ}-50'-44''$ west 1,195.64 feet to the Point of Terminus, except any portion of the 600 foot-wide strip described along said Centerline No. 1.

PIN: 25-06-100-001

Wind Turbine Nos. C-7-1-1 & 2 and C-7-2-1

A strip of land 600 feet-wide being a part of the North Half of Section 7, Township 23 North, Range 6 East of the Third Principal Meridian, McLean County, Illinois, and lying 300 feet on each side of the following described Centerlines:

(C-7-1-1 & 2)

Centerline No. 1: Commencing at the Northeast Corner of the Northwest Quarter of said Section 7, thence west 12 feet along the North Line of said Northwest Quarter to the Point of Beginning of said Centerline No. 1. From said Point of Beginning, thence south $01^{\circ}-34'-56''$ west (bearings derived from Local Control Monumentation established in 1995 for McLean County mapping purposes by Aero-metric Engineers, Inc., Sheboygan, WI.) 904.00 feet; thence north $89^{\circ}-50'-58''$ west 461.33 feet; thence north $66^{\circ}-16'-04''$ west 1,335.71 feet to the Point of Terminus.

PIN: 25-07-100-003 and 25-07-200-006

(C-7-2-1)

Centerline No. 2: Commencing at the Northeast Corner of the Northwest Quarter of said Section 7, thence west 12 feet along the North Line of said Northwest Quarter; thence south $01^{\circ}-34'-56''$ west (bearings derived from Local Control Monumentation established in 1995 for McLean County mapping purposes by Aero-metric Engineers, Inc., Sheboygan, WI.) 904 feet; thence north $89^{\circ}-50'-58''$ west 461.33 feet to the Point of Beginning of said Centerline No. 2. From said Point of Beginning, thence south $80^{\circ}-40'-22''$ east 1,711.06 feet to the Point of Terminus, except any portion of the 600 foot-wide strip described along said Centerline No. 1.

PIN: 25-07-200-006

Wind Turbine No. C-7-2-2

A strip of land 600 feet-wide being in the Northeast Quarter of Section 7, Township 23 North, Range 6 East of the Third Principal Meridian, McLean County, Illinois, and lying 300 feet on each side of the following described Centerline: Commencing at the Northeast Corner of the Southeast Quarter of said Northeast Quarter, thence south 599 feet along the East Line of said Southeast Quarter to the Point of Beginning of said Centerline. From said Point of Beginning, thence north 89°-08'-16" west (bearings derived from Local Control Monumentation established in 1995 for McLean County mapping purposes by Aero-metric Engineers, Inc., Sheboygan, WI.) 940.25 feet to the Point of Terminus.

PIN: 25-07-200-003

Wind Turbine Nos. C-7-3-1 & 2

A strip of land 100 feet-wide being a part of the South Half of Section 7, Township 23 North, Range 6 East of the Third Principal Meridian, McLean County, Illinois, and lying 50 feet on each side of the following described Centerline: Commencing at the Northeast Corner of the Southeast Quarter of said Section 7, thence south 595 feet along the East Line of said Southeast Quarter to the Point of Beginning of said Centerline No. 1. From said Point of Beginning, thence north 86°-02'-16" west (bearings derived from Local Control Monumentation established in 1995 for McLean County mapping purposes by Aero-metric Engineers, Inc., Sheboygan, WI.) 2,974.87 feet; thence south 86°-54'-29" west 1,197.79 feet to the Point of Terminus.

PIN: 25-07-300-001
25-07-300-002
25-07-400-001
25-07-400-006

Wind Turbine No. C-8-1-1

A strip of land 100 feet-wide being a part of the Northeast Quarter and Northwest Quarter of Section 8, Township 23 North, Range 6 East of the Third Principal Meridian, McLean County, Illinois, and lying 50 feet on each side of the following described Centerline: Commencing at the Northeast Corner of the South Half of the Northeast Quarter of said Section 8, thence south 50 feet along the East Line of said Northeast Quarter to the Point of Beginning. From said Point of Beginning, thence south 89°-15'-43" west (bearings derived from Local Control Monumentation established in 1995 for McLean County mapping purposes by Aero-metric Engineers, Inc., Sheboygan, WI.) 2,660.59 feet along a line parallel with the North Line of said South Half; thence south 89°-17'-23" west 795.55 feet along a line parallel with the North Line of the South Half of said Northwest Quarter; thence south 00°-10'-37" east 177.48 feet to the Point of Terminus.

PIN: 25-08-100-004
25-08-200-001

Wind Turbine Nos. C-8-4-1, C-8-4-2 and C-8-4-3

A strip of land 100 feet-wide being a part of the Southeast Quarter of Section 8, Township 23 North, Range 6 East of the Third Principal Meridian, McLean County, Illinois, and lying 50 feet on each side of the following described Centerlines:

(C-8-4-3)

Centerline No. 1: Commencing at the Southeast Corner of the North Half of the Southeast Quarter of said Section 8, thence north 1,212 feet along the East Line of said Southeast Quarter to the Point of Beginning of said Centerline No. 1. From said Point of Beginning, thence south 89°-14'-57" west (bearings derived from Local Control Monumentation established in 1995 for McLean County mapping purposes by Aero-metric Engineers, Inc., Sheboygan, WI.) 2,516.81 feet; thence south 00°-04'-58" east 767.34 feet to the Point of Terminus.

PIN: 25-08-400-001

(C-8-4-1)

Centerline No. 2: Commencing at the Southeast Corner of the North Half of the Southeast Quarter of said Section 8, thence north 1,212 feet along the East Line of said Southeast Quarter, thence south 89°-14'-57" west (bearings derived from Local Control Monumentation established in 1995 for McLean County mapping purposes by Aero-metric Engineers, Inc., Sheboygan, WI.) 1,539.31 feet to the Point of Beginning of said Centerline No. 2. From said Point of Beginning, thence south 00°-05'-04" east 470.17 feet to the Point of Terminus, except any portion of the 100 foot-wide strip described along said Centerline No. 1.

PIN: 25-08-400-001

(C-8-4-2)

Centerline No. 3: Commencing at the Southeast Corner of the North Half of the Southeast Quarter of said Section 8, thence north 1,212 feet along the East Line of said Southeast Quarter, thence south 89°-14'-57" west (bearings derived from Local Control Monumentation established in 1995 for McLean County mapping purposes by Aero-metric Engineers, Inc., Sheboygan, WI.) 543.76 feet to the Point of Beginning of said Centerline No. 3. From said Point of Beginning, thence south 00°-05'-04" east 156.21 feet to the Point of Terminus, except any portion of the 100 foot-wide strip described along said Centerline No. 1.

PIN: 25-08-400-001

Wind Turbine Nos. C-9-1-1 and C-9-3-1

A strip of land 100 feet-wide being a part of the Northwest Quarter and Southwest Quarter of Section 9, Township 23 North, Range 6 East of the Third Principal Meridian, McLean County, Illinois, and lying 50 feet on each side of the following described Centerlines:

(C-9-1-1)

Centerline No. 1: Beginning at the Northwest Corner of the Southwest Quarter of said Section 9. From said Point of Beginning, thence north 89°-39'-17" east (bearings derived from Local

Control Monumentation established in 1995 for McLean County mapping purposes by Aero-metric Engineers, Inc., Sheboygan, WI.) 632.92 feet along the South Line of said Northwest Quarter; thence north 00°-28'-26" west 360.11 feet; thence north 89°-31'-34" east 746.43 feet to the Point of Terminus.

PIN: 25-09-100-004 and 25-09-300-001

(C-9-3-1)

Centerline No. 2: Commencing at the Northwest Corner of the Southwest Quarter of said Section 9, thence north 89°-39'-17" east (bearings derived from Local Control Monumentation established in 1995 for McLean County mapping purposes by Aero-metric Engineers, Inc., Sheboygan, WI.) 632.92 feet along the North Line of said Southwest Quarter to the Point of Beginning of said Centerline No. 2. From said Point of Beginning; thence south 00°-28'-26" east 464.16 feet to the Point of Terminus, except any portion of the 100 foot-wide strip described along said Centerline No. 1.

Except therefrom, any portion of said strips lying within the Northwest Quarter and Southwest Quarter of said Section 9.

PIN: 25-09-100-004 and 25-09-300-001

Wind Turbine No. C-9-2-1

A strip of land 100 feet-wide being a part of the Northeast Quarter of Section 9, Township 23 North, Range 6 East of the Third Principal Meridian, McLean County, Illinois, and lying 50 feet on each side of the following described Centerline: Commencing at the Northeast Corner of the Northeast Quarter of said Section 9, thence south 1,184 feet along the East Line of said Northeast Quarter to the Point of Beginning. From said Point of Beginning, thence north 89°-23'-38" west (bearings derived from Local Control Monumentation established in 1995 for McLean County mapping purposes by Aero-metric Engineers, Inc., Sheboygan, WI.) 531.11 feet to the Point of Terminus.

PIN: 25-09-200-002

Wind Turbine No. C-9-4-1

A strip of land 600 feet-wide being in the Northeast Quarter and the Southeast Quarter of Section 9, Township 23 North, Range 6 East of the Third Principal Meridian, McLean County, Illinois, and lying 300 feet on each side of the following described Centerline: Beginning at the Northeast Corner of said Southeast Quarter. From said Point of Beginning, thence west 839.79 feet along the North Line of said Southeast Quarter; thence south 00°-39'-30" west (bearings derived from Local Control Monumentation established in 1995 for McLean County mapping purposes by Aero-metric Engineers, Inc., Sheboygan, WI.) 605.15 feet to the Point of Terminus.

PIN: 25-09-200-003 and 25-09-400-001

Wind Turbine Nos. C-10-1, 2 & 3 and C-10-2-1

A strip of land 600 feet-wide being a part of the North Half of Section 10, Township 23 North, Range 6 East of the Third Principal Meridian, McLean County, Illinois, lying 300 feet on each side of the following described Centerline: Commencing at the Southwest Corner of said North Half, thence north 1,969 feet along the West Line of said North Half to the Point of Beginning of said Centerline. From said Point of Beginning, thence north 89°-38'-06" east (bearings derived from Local Control Monumentation established in 1995 for McLean County mapping purposes by Aero-metric Engineers, Inc., Sheboygan, WI.) 507.21 feet; thence south 74°-16'-09" east 1,001.99 feet; thence south 61°-00'-49" east 1,003.76 feet; thence south 79°-15'-32" east 1,401.93 feet to the Point of Terminus.

PIN: 25-10-100-001 and 25-10-200-004

Wind Turbine No. C-10-1-3 (south extension)

A strip of land 100 feet-wide being a part of the Northwest Quarter of Section 10, Township 23 North, Range 6 East of the Third Principal Meridian, McLean County, Illinois, lying 50 feet on each side of the following described Centerline: Commencing at the Southwest Corner of said Northwest Quarter, thence north 1,969 feet along the West Line of said Northwest Quarter; thence north 89°-38'-06" east (bearings derived from Local Control Monumentation established in 1995 for McLean County mapping purposes by Aero-metric Engineers, Inc., Sheboygan, WI.) 507.21 feet; thence south 74°-16'-09" east 1,001.99 feet; thence south 61°-00'-49" east 1,003.76 feet to the Point of Beginning. From said Point of Beginning, thence south 17°-21'-22" west 448.19 feet to the Point of Terminus.

PIN: 25-10-100-001

Wind Turbine C-10-1-3 (south and northwest extension)

A strip of land 100 feet-wide being a part of the Northwest Quarter of Section 10, Township 23 North, Range 6 East of the Third Principal Meridian, McLean County, Illinois, lying 50 feet on each side of the following described Centerline: Commencing at the Southwest Corner of said Northwest Quarter, thence north 1,969 feet along the West Line of said Northwest Quarter; thence north 89°-38'-06" east 507.21 feet; thence south 74°-16'-09" east 1,001.99 feet; thence south 61°-00'-49" east 1,003.76; thence south 17°-21'-22" west 448.19 feet to the Point of Beginning. From said Point of Beginning, thence south 17°-21'-22" west 197.50 feet; thence north 72°-38'-38" west 352.71 feet to the Point of Terminus.

PIN: 25-10-100-001

Wind Turbine No. C-10-3-2

A strip of land 600 feet-wide being a part of the Southwest Quarter of Section 10, Township 23 North, Range 6 East of the Third Principal Meridian, McLean County, Illinois, and lying 300 feet on each side of the following described Centerline: Commencing at the Northwest Corner of said Southwest Quarter, thence south 1,279 feet along the West Line of said Southwest Quarter

to the Point of Beginning. From said Point of Beginning, thence north 89°-44'-15" east (bearings derived from Local Control Monumentation established in 1995 for McLean County mapping purposes by Aero-metric Engineers, Inc., Sheboygan, WI.) 716.33 feet; thence north 00°-11'-30" west 839.15 feet to the Point of Terminus.

PIN: 25-10-100-001

Wind Turbine No. C-11-1-1

A strip of land 600 feet-wide being in the Northwest Quarter of Section 11, Township 23 North, Range 6 East of the Third Principal Meridian, McLean County, Illinois, and lying 300 feet on each side of the following described Centerline: Commencing at the Northwest Corner of said Northwest Quarter, thence east 1,693 feet along the North Line of said Northwest Quarter to the Point of Beginning of said Centerline. From said Point of Beginning, thence south 00°-49'-51" east (bearings derived from Local Control Monumentation established in 1995 for McLean County mapping purposes by Aero-metric Engineers, Inc., Sheboygan, WI.) 1,198.97 feet to the Point of Terminus.

PIN: 25-11-100-001

Wind Turbine Nos. C-29-1-1 and C-29-2-1

A strip of land 600 feet-wide being a part of Section 29, Township 23 North, Range 6 East of the Third Principal Meridian, McLean County, Illinois, and lying 300 feet on each side of the following described Centerlines:

(C-29-1-1)

Centerline No. 1: Beginning at a point on the Centerline of a north-south road in the West Half of said Section 29 lying 126 feet north of the South Line of the Northwest Quarter of said Section 29. From said Point of Beginning, thence south 89°-48'-52" east (bearings derived from Local Control Monumentation established in 1995 for McLean County mapping purposes by Aero-metric Engineers, Inc., Sheboygan, WI.) 2,050.34 feet; thence north 00°-32'-56" east 1,184.75 feet to the Point of Terminus.

PIN: 25-29-100-004 and 25-29-300-002

(C-29-2-1)

Centerline No. 2: Commencing at a point on the Centerline of a north-south road in the West Half of said Section 29 lying 126 feet north of the South Line of the Northwest Quarter of said Section 29, thence south 89°-48'-52" east (bearings derived from Local Control Monumentation established in 1995 for McLean County mapping purposes by Aero-metric Engineers, Inc., Sheboygan, WI.) 2,050.34 feet; thence north 00°-32'-56" east 21.12 feet to the Point of Beginning of said Centerline No. 2. From said Point of Beginning, thence south 89°-27'-04" east 871.23 feet to the Point of Terminus, except any portion of the 600 foot-wide strip described along said Centerline No. 1.

PIN: 25-29-251-001 and 25-29-400-002

Wind Turbine No. C-29-3-1

A strip of land 100 feet-wide being in the Southwest Quarter of Section 29, Township 23 North, Range 6 East of the Third Principal Meridian, McLean County, Illinois, and lying 50 feet on each side of the following described Centerline: Beginning at a point in the center of a north-south road running through said Southwest Quarter lying 882 feet south of the North Line of said Southwest Quarter. From said Point of Beginning, thence north 87°-22'-27" east (bearings derived from Local Control Monumentation established in 1995 for McLean County mapping purposes by Aero-metric Engineers, Inc., Sheboygan, WI.) 545.43 feet to the Point of Terminus.

PIN: 25-29-300-002

Wind Turbine No. C-29-3-2

A strip of land 100 feet-wide being in the Southwest Quarter of Section 29, Township 23 North, Range 6 East of the Third Principal Meridian, McLean County, Illinois, and lying 50 feet on each side of the following described Centerline: Commencing at a point on the Centerline of a north-south road in the West Half of said Section 29 lying 126 feet north of the North Line of said Southwest Quarter, thence south 89°-48'-52" east (bearings derived from Local Control Monumentation established in 1995 for McLean County mapping purposes by Aero-metric Engineers, Inc., Sheboygan, WI.) 1,727.89 feet; thence south 00°-11'-08" west 300.00 feet to the Point of Beginning. From said Point of Beginning, thence south 00°-11'-08" west 325.46 feet to the Point of Terminus.

PIN: 25-29-300-004

Wind Turbine Nos. C-30-1-1 and C-30-2-1 & 2

A strip of land 600 feet-wide being a part of Section 30, Township 23 North, Range 6 East of the Third Principal Meridian, McLean County, Illinois, and lying 300 feet on each side of the following described Centerlines:

(C-30-1-1 and C-30-2-2)

Centerline No. 1: Beginning at a point on the West Line of the East Half of the Northwest Quarter of said Section 30 lying 1,320 feet south of the Northwest Corner thereof. From said Point of Beginning, thence south 85°-07'-24" east (bearings derived from Local Control Monumentation established in 1995 for McLean County mapping purposes by Aero-metric Engineers, Inc., Sheboygan, WI.) 628.02 feet; thence south 56°-38'-47" east 913.61 feet; thence south 00°-54'-45" west 578.52 feet; thence north 88°-18'-52" east 1,276.87 feet to the Point of Terminus, except therefrom any portion lying within the West Half of the Northwest Quarter of said Section 7.

PIN: 25-30-100-001, 25-30-200-001, 25-30-300-001 and 25-30-400-001

(C-30-2-1)

Centerline No. 2: Commencing at a point on the West Line of the East Half of the Northwest Quarter of said Section 30 lying 1,320 feet south of the Northwest Corner thereof, thence south 65°-07'-25" east (bearings derived from Local Control Monumentation established in 1995 for McLean County mapping purposes by Aero-metric Engineers, Inc., Sheboygan, WI.) 628.02 feet; thence south 56°-38'-47" east 813.61 feet to the Point of Beginning of said Centerline No. 2. From said Point of Beginning, thence south 85°-13'-08" east 493.64 feet to the Point of Terminus, except any portion of the 600 foot-wide strip described along said Centerline No. 1.

PIN: 25-30-200-001

Wind Turbine No. C-30-3-1

A strip of land 600 feet-wide being in the Southwest Quarter of Section 30, Township 23 North, Range 6 East of the Third Principal Meridian, McLean County, Illinois, and lying 300 feet on each side of the following described Centerline: Commencing at the Southwest Corner of said Southwest Quarter, thence north 1,313 feet along the West Line of said Southwest Quarter; thence south 88°-54'-44" (bearings derived from Local Control Monumentation established in 1995 for McLean County mapping purposes by Aero-metric Engineers, Inc., Sheboygan, WI.) 260.78 feet to the Point of Beginning of said Centerline. From said Point of Beginning, thence south 88°-54'-44" east 870.87 feet to the Point of Terminus.

PIN: 25-30-300-005

Wind Turbine No. C-31-1-1

All that portion of a strip of land 600 feet-wide lying in the Northwest Quarter of the Northwest Quarter of Section 31, Township 23 North, Range 6 East of the Third Principal Meridian, McLean County, Illinois, and lying 300 feet on each side of the following described Centerline: Commencing at the Northwest Corner of said Northwest Quarter, thence south 1,321 feet along the West Line of said Northwest Quarter to the Point of Beginning of said Centerline. From said Point of Beginning, thence north 89°-57'-41" east (bearings derived from Local Control Monumentation established in 1995 for McLean County mapping purposes by Aero-metric Engineers, Inc., Sheboygan, WI.) 981.87 feet; thence north 00°-02'-19" west 434.04 feet to the Point of Terminus.

PIN: 25-31-100-001

Areas to be added (March 2008)

(bearings derived from Local Control Monumentation established in 1885 for McLean County mapping purposes by Aero-metric Engineers, Inc., Sheboygan, WI.)

3 Foot Wide Connecting Strips to be added (Arrowsmith - Area 2)

A strip of land 3 feet wide in Sections 11, 12, 13, 19, 21, 34, 35 and 36 in Township 23 North, Range 5 East of the Third Principal Meridian, all in McLean County, Illinois, and lying 1.5 feet on each side of the following described Centerline:

Area to be added to Centerline No. A-1-A:

Beginning at the Southwest Quarter of the Southeast Quarter of said Section 12. From said Point of Beginning, thence east along the South Line of said Southeast Quarter to the Southeast Corner of the West Half of said Southeast Quarter; thence north 1606.53 feet along the East Line of the West Half of said Southeast Quarter to the Point of Terminus.

P.I.N. 24-12-400-001, 24-12-400-002, 24-13-200-001 and 24-13-200-003

Area to be added to Centerline No. A-1-D:

Beginning at the Southeast Corner of the North Half of the Southeast Quarter of said Section 11. From said Point of Beginning, thence north 200 feet along the East Line of said Southeast Quarter to the Point of Terminus.

P.I.N. 24-11-400-001 and 24-12-300-003

Area to be added to Centerline No. A-2-D:

Beginning at the Southwest Corner of the Southwest Quarter of said Section 35. From said Point of Beginning, thence north 890 feet along the West Line of said Southwest Quarter to the Point of Terminus.

P.I.N. 24-34-400-001 and 24-35-300-001

Area to be added west of Centerline No. A-2-F:

Beginning at the Northwest Corner of the Southeast Quarter of said Section 35. From said Point of Beginning, thence east along the North Line of said Southeast Quarter to the Northeast Corner of said Southeast Quarter and the Point of Terminus.

P.I.N. 24-35-200-002, 24-35-200-004 and 24-35-400-001

Area to be added east of Centerline No. A-2-F:

Beginning at a point on the South Line of the Northwest Corner of said Section 36 lying 2339 feet east of the Southwest Corner of said Northwest Quarter. From said Point of Beginning, thence east along said South Line to the Southeast Corner of said Northwest Quarter and the Point of Terminus.

P.I.N. 24-35-100-002 and 24-36-300-004

Area to be added to Centerline No. A-2-H:

Beginning at the Northeast Corner of the Southeast Quarter of said Section 21. From said Point of Beginning, thence south along the East Line of said Southeast Quarter to a point lying 1729 feet north of the Southeast Corner of said Southeast Quarter and the Point of Terminus.

P.I.N. 24-21-400-003 and 24-22-300-001

Area to be added east of Centerline No. A-2-J:

Beginning at a point on the North Line of the Southwest Quarter of the Southeast Quarter of said Section 19 lying 494.36 feet west of the Northeast Corner of the Southwest Quarter of said Southeast Quarter. From said Point of Beginning, thence west 25.00 feet along said North Line to the Point of Terminus.

P.I.N. 24-19-400-001 and 24-19-400-006

3 Foot Wide Connecting Strips to be added (Cheneys Grove - Area 3)

A strip of land 3 feet wide in Sections 2, 3, 4, 8 and 30 in Township 23 North, Range 6 East of the Third Principal Meridian, Sections 31 and 36, Township 24 North, Range 6 East of the Third Principal Meridian, all in McLean County, Illinois, and lying 1.5 feet on each side of the following described Centerline:

Area to be added to Centerline No. C-1-B:

Beginning at the Northwest Corner of the Northeast Quarter of said Section 2. From said Point of Beginning, thence east 226 feet along the North Line of said Northeast Quarter to the Point of Terminus.

P.I.N. 25-02-200-004 and 18-35-400-002

Area to be added to Centerline No. C-1-D:

Beginning at the Southwest Corner of the Northwest Quarter of the Southwest Quarter of said Section 3. From said Point of Beginning, thence north along the West Line of said Southwest Quarter to a point lying 732 feet south of the Northwest Corner of said Southwest Quarter and the Point of Terminus.

P.I.N. 25-03-300-001 and 25-04-400-002

Area to be added to Centerline No. C-1-E:

Beginning at the Southeast Corner of the Northwest Quarter of said Section 4. From said Point of Beginning, thence north 604 feet along the East Line of said Northwest Quarter to the Point of Terminus.

P.I.N. 25-04-100-003 and 25-04-400-002

Area to be added to Centerline No. C-1-G:

Beginning at the Northwest Corner of the Northwest Quarter of said Section 6. From said Point of Beginning, thence east 1416 feet along the North Line of said Northeast Quarter to the Point of Terminus.

P.I.N. 25-06-100-001 and 18-31-300-001

Area to be added to Centerline No. C-2-E:

Commencing at a point on the West Line of the Southwest Quarter of said Section 30 lying 1313 feet north of the Southwest Corner of said Southwest Quarter, thence south 88°-54'-44" east 260.78 feet to the Point of Beginning. From said Point of Beginning, thence south 88°-54'-44" east 170.00 feet; thence north 00°-02'-29" east 200.00 feet to the Point of Terminus.

P.I.N. 25-30-300-005

Wind Turbine A-1-3-1

A part of the Southwest Quarter of Section 1, Township 23 North, Range 5 East of the Third Principal Meridian, McLean County, Illinois, more particularly described as follows: Commencing at the Southwest Corner of the North Half of the North Half of said Southwest Quarter, thence north 00°-05'-03" east 107.69 feet along the West Line of said Southwest Quarter to the Point of Beginning. From said Point of Beginning, thence north 00°-05'-03" east 26.34 feet along said West Line; thence south 71°-34'-38" east 365.12 feet; thence south 88°-56'-50" east 469.70 feet to a point of curvature; thence northeast 19.65 feet along the arc of a curve concave to the northwest with a radius of 12.50 feet and the 17.69 foot chord of said arc bears north 46°-00'-33" east to a point of tangency; thence north 00°-57'-56" east 108.02 feet; thence clockwise 320.35 feet along the arc of a non-tangent curve concave to the south with a radius of 55.00 feet and the 25.00 foot chord of said arc bears south 89°-02'-04" east to a point of non-tangency; thence south 00°-57'-56" west 108.02 feet to a point of curvature; thence southwest 58.96 feet along the arc of a curve concave to the northwest with a radius of 37.50 feet and the 53.07 foot chord of said arc bears south 46°-00'-33" west to a point of tangency on the South Line of the North Half of the North Half of said Southwest Quarter; thence north 88°-56'-50" west 473.52 feet along said South Line; thence north 71°-34'-38" west 360.65 feet to the Point of Beginning, containing 0.781 acres, more or less.

P.I.N. 24-01-300-001

Wind Turbines A-1-4-1 and A-1-4-2

A part of the Southeast Quarter of Section 1, Township 23 North, Range 5 East of the Third Principal Meridian, McLean County, Illinois, more particularly described as follows: Beginning at the Southeast Corner of said Southeast Quarter. From said Point of Beginning, thence north 88°-57'-02" west 11.72 feet along the South Line of said Southeast Quarter; thence north 00°-03'-50" west 1226.95 feet to a point of curvature; thence northwest 19.63 feet along the arc of a curve concave to the southwest with a radius of 12.50 feet and the 17.68 foot chord of said arc bears north 45°-03'-50" west to a point of tangency; thence south 89°-56'-10" west 79.51 feet; thence

clockwise 320.35 feet along the arc of a non-tangent curve concave to the east with a radius of 55.00 feet and the 25.00 foot chord of said arc bears north 00°-03'-50" west to a point of non-tangency; thence north 89°-56'-10" east 67.01 feet to a point of curvature; thence northeast 19.63 feet along the arc of a curve concave to the northwest with a radius of 12.50 feet and the 17.68 foot chord of said arc bears north 44°-56'-10" east to a point of tangency; thence north 00°-03'-50" west 485.28 feet to a point of curvature; thence northwest 19.63 feet along the arc of a curve concave to the southwest with a radius of 12.50 feet and the 17.68 foot chord of said arc bears north 45°-03'-50" west to a point of tangency; thence south 89°-56'-10" west 1022.35 feet; thence clockwise 320.35 feet along the arc of a non-tangent curve concave to the east with a radius of 55.00 feet and the 25.00 foot chord of said arc bears north 00°-03'-50" west to a point of non-tangency; thence north 89°-56'-10" east 1022.35 feet to a point of curvature; thence southeast 58.90 feet along the arc of a curve concave to the southwest with a radius of 37.50 feet and the 53.03 foot chord of said arc bears south 45°-03'-50" east to a point of tangency on the East Line of said Southeast Quarter; thence south 00°-03'-50" east 1732.99 feet along said East Line to the Southwest Corner of the Southwest Quarter of Section 6, Township 23 North, Range 6 East of the Third Principal Meridian; thence south 01°-27'-01" west 29.47 feet along said East Line to the Point of Beginning, containing 1.747 acres, more or less.

P.I.N. 24-01-400-001

Wind Turbine A-2-2-1

A part of the Northeast Quarter of Section 2, Township 23 North, Range 5 East of the Third Principal Meridian, McLean County, Illinois, more particularly described as follows: Commencing at the Southeast Corner of said Northeast Quarter, thence north 00°-05'-03" east 788.88 feet along the East Line of said Northeast Quarter to the Point of Beginning. From said Point of Beginning, thence south 89°-49'-09" west 652.19 feet; thence clockwise 320.35 feet along the arc of a non-tangent curve concave to the east with a radius of 55.00 feet and the 25.00 foot chord of said arc bears north 00°-10'-51" west to a point of non-tangency; thence north 89°-49'-09" east 652.30 feet; thence south 00°-05'-03" west 25.00 feet to the Point of Beginning, containing 0.592 acres, more or less.

P.I.N. 24-02-200-002

Wind Turbine A-2-3-1

A part of the Southwest Quarter of Section 2, Township 23 North, Range 5 East of the Third Principal Meridian, McLean County, Illinois, more particularly described as follows: Beginning at the Southeast Corner of said Southwest Quarter. From said Point of Beginning, thence north 89°-18'-23" west 25.00 feet along the South Line of said Southwest Quarter; thence north 00°-02'-19" west 2058.83 feet to a point of curvature; thence northwest 19.64 feet along the arc of a curve concave to the southwest with a radius of 12.50 feet and the 17.68 foot chord of said arc bears north 45°-02'-19" west to a point of tangency; thence south 89°-57'-41" west 58.94 feet; thence clockwise 320.35 feet along the arc of a non-tangent curve concave to the east with a radius of 55.00 feet and the 25.00 foot chord of said arc bears north 00°-02'-19" west to a point of non-tangency; thence north 89°-57'-41" east 58.94 feet to a point of curvature; thence southeast 58.90 feet along the arc of a curve concave to the southwest with a radius of 37.50 feet and the 53.03 foot chord of said arc bears south 45°-02'-19" east to a point of tangency on the East Line of said

Southwest Quarter; thence south 00°-02'-19" east 2059.15 feet along said East Line to the Point of Beginning, containing 1.456 acres, more or less.

P.I.N. 24-02-300-001

Wind Turbine A-2-3-2

A part of the Southwest Quarter of Section 2, Township 23 North, Range 5 East of the Third Principal Meridian, McLean County, Illinois, more particularly described as follows: Commencing at the Southwest Corner of said Southwest Quarter, thence north 00°-01'-08" east 337.94 feet along the West Line of said Southwest Quarter to the Point of Beginning. From said Point of Beginning, thence north 00°-01'-08" east 1089.30 feet along said West Line; thence southeast 19.64 feet along the arc of a non-tangent curve concave to the northeast with a radius of 12.50 feet and the 17.68 foot chord of said arc bears south 44°-58'-52" east to a point of tangency; thence south 89°-58'-52" east 150.07 feet; thence clockwise 320.35 feet along the arc of a non-tangent curve concave to the west with a radius of 55.00 feet and the 25.00 foot chord of said arc bears south 00°-01'-08" west to a point of non-tangency; thence north 89°-58'-52" west 137.57 feet to a point of curvature; thence southwest 19.63 feet along the arc of a curve concave to the southeast with a radius of 12.50 feet and the 17.68 foot chord of said arc bears south 45°-01'-08" west to a point of tangency; thence south 00°-01'-08" west 1011.07 feet to a point of curvature; thence southwest 31.73 feet along the arc of a curve concave to the northwest with a radius of 37.50 feet and the 30.88 foot chord of said arc bears south 23°-53'-57" west to the Point of Beginning, containing 0.612 acres, more or less.

P.I.N. 24-02-300-001

Wind Turbine A-2-3-3

A part of the Southwest Quarter of Section 2, Township 23 North, Range 5 East of the Third Principal Meridian, McLean County, Illinois, more particularly described as follows: Commencing at the Southwest Corner of said Southwest Quarter, thence south 89°-18'-23" east 1288.98 feet along the South Line of said Southwest Quarter to the Point of Beginning. From said Point of Beginning, thence north 00°-41'-37" east 1001.40 feet; thence clockwise 320.35 feet along the arc of a non-tangent curve concave to the south with a radius of 55.00 feet and the 25.00 foot chord of said arc bears south 89°-18'-23" east to a point of non-tangency; thence south 00°-41'-37" west 1001.40 feet to the South Line of said Southwest Quarter; thence north 89°-18'-23" west 25.00 feet along said South Line to the Point of Beginning, containing 0.792 acres, more or less.

P.I.N. 24-02-300-001

Wind Turbines A-2-4-1 and A-2-4-2

A part of the Southeast Quarter of Section 2, Township 23 North, Range 5 East of the Third Principal Meridian, McLean County, Illinois, more particularly described as follows: Commencing at the Southeast Corner of said Southeast Quarter, thence north 00°-05'-03" east 1334.91 feet along the East Line of said Southeast Quarter to the Point of Beginning. From said Point of Beginning, thence north 89°-18'-17" west 799.46 feet; thence clockwise 242.33 feet along the arc of a non-tangent curve concave to the north with a radius of 55.00 feet and the 88.74 foot chord of said arc

bears north 89°-18'-17" west to a point of non-tangency; thence north 89°-18'-17" west 437.70 feet to a point of curvature; thence northwest 22.13 feet along the arc of a curve concave to the northeast with a radius of 37.50 feet and the 21.81 foot chord of said arc bears north 72°-23'-51" west to a point of tangency; thence north 55°-29'-26" west 474.03 feet; thence clockwise 320.35 feet along the arc of a non-tangent curve concave to the southeast with a radius of 55.00 feet and the 25.00 foot chord of said arc bears north 34°-30'-34" east to a point of non-tangency; thence south 55°-29'-26" east 474.03 feet to a point of curvature; thence southeast 7.38 feet along the arc of a curve concave to the northeast with a radius of 12.50 feet and the 7.27 foot chord of said arc bears south 72°-23'-51" east to a point of tangency; thence south 89°-18'-17" east 1325.64 feet to said East Line; thence south 00°-05'-03" west 25.00 feet along said East Line to the Point of Beginning, containing 1.445 acres, more or less.

P.I.N. 24-02-400-002

Wind Turbine A-3-2-1

A part of the Southwest Quarter, Southeast Quarter and Northeast Quarter of Section 3, Township 23 North, Range 5 East of the Third Principal Meridian, McLean County, Illinois, more particularly described as follows: Commencing at the Southwest Corner of the East Half of said Southwest Quarter, thence south 89°-10'-21" east 966.85 feet along the South Line of said Southwest Quarter to the Southwest Corner of a tract of land conveyed by Corporation Warranty Deed recorded in Document No. 2006-27970 and the Point of Beginning. From said Point of Beginning, thence north 00°-05'-02" west 2603.21 feet along the West Line of said tract of land to a point of curvature; thence northeast 59.64 feet along the arc of a curve concave to the southeast with a radius of 37.50 feet and the 53.55 foot chord of said arc bears north 45°-28'-44" east to a point of tangency on the North Line of said Southwest Quarter; thence south 88°-57'-30" east 331.52 feet along said North Line to the Northeast Corner of said Southwest Quarter; thence north 00°-00'-04" west 473.46 feet along the West Line of said Northeast Quarter to a point of curvature; thence northeast 58.90 feet along the arc of a curve concave to the southeast with a radius of 37.50 feet and the 53.03 foot chord of said arc bears north 44°-59'-56" east to a point of tangency; thence north 89°-59'-56" east 183.87 feet; thence clockwise 320.35 feet along the arc of a non-tangent curve concave to the west with a radius of 55.00 feet and the 25.00 foot chord of said arc bears south 00°-00'-04" east to a point of non-tangency; thence south 89°-59'-56" west 183.87 feet to a point of curvature; thence southwest 19.63 feet along the arc of a curve concave to the southeast with a radius of 12.50 feet and the 17.68 foot chord of said arc bears south 44°-59'-56" west to a point of tangency; thence south 00°-00'-04" east 460.73 feet to a point of curvature; thence southwest 58.59 feet along the arc of a curve concave to the northwest with a radius of 37.50 feet and the 53.51 foot chord of said arc bears south 45°-31'-13" west to a point of tangency; thence north 88°-57'-30" west 318.79 feet to a point of curvature; thence southwest 19.88 feet along the arc of a curve concave to the southeast with a radius of 12.50 feet and the 17.85 foot chord of said arc bears south 45°-28'-44" west to a point of tangency; thence south 00°-05'-02" east 2603.61 feet to said South Line; thence north 89°-10'-21" west 25.00 feet along said South Line to the Point of Beginning, containing 2.332 acres, more or less.

P.I.N. 24-03-300-006

Wind Turbine A-3-3-1

A part of the Southwest Quarter of Section 3, Township 23 North, Range 5 East of the Third Principal Meridian, McLean County, Illinois, more particularly described as follows: Commencing at the Southwest Corner of the East Half of said Southwest Quarter, thence south $89^{\circ}-10'-21''$ east 966.85 feet along the South Line of said Southwest Quarter to the Southwest Corner of a tract of land conveyed by Corporation Warranty Deed recorded in Document No. 2006-27970; thence north $00^{\circ}-05'-02''$ west 1095.30 feet along the West Line of said tract of land to a point of curvature and the Point of Beginning. From said Point of Beginning, thence northwest 19.63 feet along the arc of a curve concave to the southwest with a radius of 12.50 feet and the 17.68 foot chord of said arc bears north $45^{\circ}-05'-02''$ west to a point of tangency; thence south $89^{\circ}-54'-58''$ west 201.12 feet; thence clockwise 320.35 feet along the arc of a non-tangent curve concave to the east with a radius of 55.00 feet and the 25.00 foot chord of said arc bears north $00^{\circ}-05'-02''$ west to a point of non-tangency; thence north $89^{\circ}-54'-58''$ east 201.12 feet to a point of curvature; thence northeast 19.63 feet along the arc of a curve concave to the northwest with a radius of 12.50 feet and the 17.68 foot chord of said arc bears north $44^{\circ}-54'-58''$ east to a point of non-tangency on said West Line; thence south $00^{\circ}-05'-02''$ east 50.00 feet along said West Line to the Point of Beginning, containing 0.342 acres, more or less.

P.I.N. 24-03-300-006

Wind Turbine A-3-4-1

A part of the Southeast Quarter of Section 3, Township 23 North, Range 5 East of the Third Principal Meridian, McLean County, Illinois, more particularly described as follows: Beginning at the Southeast Corner of the West Half of said Southeast Quarter of Section 3. From said Point of Beginning, thence north $89^{\circ}-10'-46''$ west 25.00 feet along the South Line of said Southeast Quarter; thence north $00^{\circ}-00'-37''$ east 2223.57 feet to a point of curvature; thence northwest 19.63 feet along the arc of a curve concave to the southwest with a radius of 12.50 feet and the 17.68 foot chord of said arc bears north $44^{\circ}-59'-23''$ west to a point of tangency; thence north $89^{\circ}-59'-23''$ west 240.70 feet; thence clockwise 320.35 feet along the arc of a non-tangent curve concave to the east with a radius of 55.00 feet and the 25.00 foot chord of said arc bears north $00^{\circ}-00'-37''$ east to a point of non-tangency; thence south $89^{\circ}-59'-23''$ east 240.70 feet to a point of curvature; thence southeast 58.90 feet along the arc of a curve concave to the southwest with a radius of 37.50 feet and the 53.03 foot chord of said arc bears south $44^{\circ}-59'-23''$ east to a point of tangency on the East Line of the West Half of said Southeast Quarter; thence south $00^{\circ}-00'-37''$ west 2223.92 feet along said East Line to the Point of Beginning, containing 1.655 acres, more or less.

P.I.N. 24-03-400-011

Wind Turbine A-3-4-2

A part of the Southeast Quarter of Section 3, Township 23 North, Range 5 East of the Third Principal Meridian, McLean County, Illinois, more particularly described as follows: Commencing at the Southeast Corner of said Southeast Quarter, thence north $89^{\circ}-10'-46''$ west 104.38 feet along the South Line of said Southeast Quarter to the Point of Beginning. From said Point of Beginning, thence north $89^{\circ}-10'-46''$ west 25.00 feet along said South Line; thence north $00^{\circ}-01'-08''$ east 216.89 feet to a point of curvature; thence northeast 27.75 feet along the arc of a curve concave to the southeast with a radius of 37.50 feet and the 27.12 foot chord of said arc bears north $21^{\circ}-13'-$

15" east to a point of tangency; thence north 42°-25'-23" east 153.92 feet to a point of curvature; thence northeast 9.25 feet along the arc of a curve concave to the northwest with a radius of 12.50 feet and the 9.04 foot chord of said arc bears north 21°-13'-15" east to a point of tangency; thence north 00°-01'-08" east 1011.07 feet to a point of curvature; thence northwest 3.27 feet along the arc of a curve concave to the southwest with a radius of 12.50 feet and the 3.26 foot chord of said arc bears north 07°-28'-52" west to a point of tangency; thence north 14°-58'-52" west 41.71 feet to a point of curvature; thence northwest 9.82 feet along the arc of a curve concave to the northeast with a radius of 37.50 feet and the 9.79 foot chord of said arc bears north 07°-28'-52" west to a point of tangency; thence north 00°-01'-08" east 391.22 feet to a point of curvature; thence northwest 19.64 feet along the arc of a curve concave to the southwest with a radius of 12.50 feet and the 17.68 foot chord of said arc bears north 44°-58'-52" west to a point of tangency; thence north 89°-58'-52" west 629.24 feet; thence clockwise 320.35 feet along the arc of a non-tangent curve concave to the east with a radius of 55.00 feet and the 25.00 foot chord of said arc bears north 00°-01'-08" east to a point of non-tangency; thence south 89°-58'-52" east 629.24 feet to a point of curvature; thence southeast 58.90 feet along the arc of a curve concave to the southwest with a radius of 37.50 feet and the 53.03 foot chord of said arc bears south 44°-58'-52" east to a point of tangency on the East Line of said Southeast Quarter; thence south 00°-01'-08" west 1483.75 feet along said East Line; thence south 42°-25'-23" west 149.93 feet to a point of curvature; thence southwest 9.25 feet along the arc of a curve concave to the southeast with a radius of 12.50 feet and the 9.04 foot chord of said arc bears south 21°-13'-15" west to a point of tangency; thence south 00°-01'-08" west 217.34 feet to the Point of Beginning, containing 1.368 acres, more or less.

P.I.N. 24-03-400-007

Wind Turbine A-10-1-1

A part of the Northwest Quarter of Section 10, Township 23 North, Range 5 East of the Third Principal Meridian, McLean County, Illinois, more particularly described as follows: Commencing at the Northeast Corner of the West Half of said Northwest Quarter, thence north 89°-10'-21" west 808.55 feet along the North Line of said Northwest Quarter to the Point of Beginning. From said Point of Beginning, thence south 01°-12'-05" west 926.91 feet; thence clockwise 320.35 feet along the arc of a non-tangent curve concave to the north with a radius of 55.00 feet and the 25.00 foot chord of said arc bears north 88°-47'-55" west to a point of non-tangency; thence north 01°-12'-05" east 926.74 feet to said North Line; thence south 89°-10'-21" east 25.00 feet along said North Line to the Point of Beginning, containing 0.750 acres, more or less.

P.I.N. 24-10-100-001

Wind Turbine A-10-2-1

A part of the Northeast Quarter of Section 10, Township 23 North, Range 5 East of the Third Principal Meridian, McLean County, Illinois, more particularly described as follows: Commencing at the Northwest Corner of said Northeast Quarter, thence south 89°-10'-46" east 802.63 feet along the North Line of said Northeast Quarter to the Point of Beginning. From said Point of Beginning, thence south 89°-10'-46" east 25.00 feet along said North Line; thence south 00°-49'-14" west 1526.04 feet; thence clockwise 320.35 feet along the arc of a non-tangent curve concave to the north with a radius of 55.00 feet and the 25.00 foot chord of said arc bears north 89°-10'-46" west

to a point of non-tangency; thence north 00°-49'-14" east 1526.04 feet to the Point of Beginning, containing 1.093 acres, more or less.

P.I.N. 24-10-200-002

Wind Turbine A-10-3-2 and west half of A-10-3-1

A part of the Southwest Quarter of Section 10, Township 23 North, Range 5 East of the Third Principal Meridian, McLean County, Illinois, more particularly described as follows: Beginning at the Southeast Corner of said Southwest Quarter of Section 10. From said Point of Beginning, thence north 89°-12'-10" west 12.50 feet along the South Line of said Southwest Quarter; thence north 00°-08'-10" west 1582.84 feet to a point of curvature; thence northwest 5.00 feet along the arc of a curve concave to the southwest with a radius of 12.50 feet and the 4.97 foot chord of said arc bears north 11°-36'-12" west to a point of tangency; thence north 23°-04'-16" west 135.71 feet to a point of curvature; thence northwest 25.91 feet along the arc of a curve concave to the east with a radius of 37.50 feet and the 25.40 foot chord of said arc bears north 03°-18'-43" west to a point of tangency; thence north 16°-30'-50" east 147.43 feet to a point of curvature; thence northeast 3.63 feet along the arc of a curve concave to the northwest with a radius of 12.50 feet and the 3.62 foot chord of said arc bears north 08°-11'-15" east to a point of tangency; thence north 00°-08'-10" west 374.54 feet to a point of curvature; thence northwest 19.63 feet along the arc of a curve concave to the southwest with a radius of 12.50 feet and the 17.68 foot chord of said arc bears north 45°-08'-10" west to a point of tangency; thence south 89°-51'-50" west 835.52 feet; thence clockwise 320.35 feet along the arc of a non-tangent curve concave to the east with a radius of 55.00 feet and the 25.00 foot chord of said arc bears north 00°-08'-10" west to a point of non-tangency; thence north 89°-51'-50" east 835.52 feet to a point of curvature; thence southeast 58.90 feet along the arc of a curve concave to the southwest with a radius of 37.50 feet and the 53.03 foot chord of said arc bears south 45°-08'-10" east to a point of tangency on the East Line of said Southwest Quarter; thence south 00°-08'-10" east 374.54 feet along said East Line to a point of curvature; thence southwest 10.90 feet along the arc of a curve concave to the northwest with a radius of 37.50 feet and the 10.86 foot chord of said arc bears south 08°-11'-20" west to a point of tangency; thence south 16°-30'-50" west 90.35 feet; thence northeast 28.75 feet along the arc of a non-tangent curve concave to the southeast with a radius of 55.00 feet and the 28.43 foot chord of said arc bears north 74°-53'-14" east to a point of non-tangency on said East Line lying 851.89 feet south of the Northeast Corner of said Southwest Quarter; thence south 00°-08'-10" east 110.00 feet along said East Line; thence northwest 32.38 feet along the arc of a non-tangent curve concave to the northeast with a radius of 55.00 feet and the 31.92 foot chord of said arc bears north 73°-16'-09" west to a point of non-tangency; thence south 23°-04'-16" east 78.38 feet to said East Line; thence south 00°-08'-10" east 1620.19 feet along said East Line to the Point of Beginning, containing 1.651 acres, more or less.

P.I.N. 24-10-300-002

Wind Turbine A-10-3-1 (east half)

A part of the Southeast Quarter of Section 10, Township 23 North, Range 5 East of the Third Principal Meridian, McLean County, Illinois, more particularly described as follows: Commencing at the Northwest Corner of said Southeast Quarter, thence south 00°-08'-10" east 851.89 feet along the West Line of said Southeast Quarter to the Point of Beginning. From said Point of Beginning, thence clockwise 172.79 feet along the arc of a non-tangent curve concave to the west with a

radius of 55.00 feet and the 110.00 foot chord of said arc bears south 00°-08'-10" east to a point of non-tangency on said West Line; thence north 00°-08'-10" west 110.00 feet along said West Line to the Point of Beginning, containing 0.108 acres, more or less.

P.I.N. 24-10-400-001

Wind Turbine A-10-4-1

A part of the Southeast Quarter of Section 10, Township 23 North, Range 5 East of the Third Principal Meridian, McLean County, Illinois, more particularly described as follows: Beginning at the Southwest Corner of said Southeast Quarter, thence north 00°-08'-10" west 1620.19 feet along the West Line of said Southeast Quarter; thence south 23°-04'-16" east 24.47 feet to a point of curvature; thence southeast 15.01 feet along the arc of a curve concave to the southwest with a radius of 37.50 feet and the 14.81 foot chord of said arc bears south 11°-36'-13" east to a point of tangency; thence south 00°-08'-10" east 60.71 feet to a point of curvature; thence southeast 19.63 feet along the arc of a curve concave to the northeast with a radius of 12.50 feet and the 17.68 foot chord of said arc bears south 45°-08'-10" east to a point of tangency; thence north 89°-51'-50" east 1010.23 feet; thence clockwise 320.35 feet along the arc of a non-tangent curve concave to the west with a radius of 55.00 feet and the 25.00 foot chord of said arc bears south 00°-08'-10" east to a point of non-tangency; thence south 89°-51'-50" west 1010.23 feet to a point of curvature; thence southwest 19.63 feet along the arc of a curve concave to the southeast with a radius of 12.50 feet and the 17.68 foot chord of said arc bears south 44°-51'-50" west to a point of tangency; thence south 00°-08'-10" east 1472.54 feet to the South Line of said Southeast Quarter; thence north 89°-12'-10" west 12.50 feet along said South Line to the Point of Beginning, containing 1.267 acres, more or less.

P.I.N. 24-10-400-001

Wind Turbine A-10-4-2

A part of the Southeast Quarter of Section 10, Township 23 North, Range 5 East, of the Third Principal Meridian, McLean County, Illinois, more particularly described as follows: Commencing at the Southeast Corner of said Southeast Quarter, thence north 89°-12'-10" west 589.65 feet along the South Line of said Southeast Quarter to the Point of Beginning. From said Point of Beginning, thence north 89°-12'-10" west 25.00 feet along said South Line; thence north 00°-47'-50" east 1065.44 feet; thence clockwise 320.35 feet along the arc of a non-tangent curve concave to the south with a radius of 55.00 feet and the 25.00 foot chord of said arc bears south 89°-12'-10" east to a point of non-tangency; thence south 00°-47'-50" west 1065.44 feet along said West Line to the Point of Beginning, containing 0.829 acres, more or less.

P.I.N. 24-10-400-001

Wind Turbine A-11-1-1

A part of the Northwest Quarter of Section 11, Township 23 North, Range 5 East of the Third Principal Meridian, McLean County, Illinois, more particularly described as follows: Commencing at the Northeast Corner of the West Half of said Northwest Quarter, thence north 89°-18'-23" west 14.23 feet along the North Line of said Northwest Quarter to the Point of Beginning. From said

Point of Beginning, thence south 00°-08'-17" east 1107.47 feet to a point of curvature; thence southwest 59.02 feet along the arc of a curve concave to the northwest with a radius of 37.50 feet and the 53.11 foot chord of said arc bears south 44°-56'-54" west to a point of tangency; thence north 89°-57'-54" west 414.56 feet; thence clockwise 320.35 feet along the arc of a non-tangent curve concave to the east with a radius of 55.00 feet and the 25.00 foot chord of said arc bears north 00°-02'-06" east to a point of non-tangency; thence south 89°-57'-54" east 414.56 feet to a point of curvature; thence northeast 19.67 feet along the arc of a curve concave to the northwest with a radius of 12.50 feet and the 17.70 foot chord of said arc bears north 44°-56'-54" east to a point of tangency; thence north 00°-08'-17" west 1107.83 feet to said North Line; thence south 89°-18'-23" east 25.00 feet along said North Line to the Point of Beginning, containing 1.114 acres, more or less.

P.I.N. 24-11-100-005

Wind Turbines A-11-2-1 and A-11-2-2

A part of the Northeast Quarter of Section 11, Township 23 North, Range 5 East of the Third Principal Meridian, McLean County, Illinois, more particularly described as follows: Commencing at the Northeast Corner of said Northeast Quarter, thence south 00°-00'-35" east 1391.08 feet along the East Line of said Northeast Quarter to the Point of Beginning. From said Point of Beginning, thence south 00°-00'-35" east 25.00 feet along said East Line; thence south 89°-59'-25" west 928.29 feet to a point of curvature; thence southwest 19.63 feet along the arc of a curve concave to the southeast with a radius of 12.50 feet and the 17.68 foot chord of said arc bears south 44°-59'-25" west to a point of tangency; thence south 00°-00'-35" east 253.45 feet; thence clockwise 320.35 feet along the arc of a non-tangent curve concave to the north with a radius of 55.00 feet and the 25.00 foot chord of said arc bears south 89°-59'-25" west to a point of non-tangency; thence north 00°-00'-35" west 253.45 feet to a point of curvature; thence northwest 19.63 feet along the arc of a curve concave to the southwest with a radius of 12.50 feet and the 17.68 foot chord of said arc bears north 45°-00'-35" west to a point of tangency; thence south 89°-59'-25" west 1081.74 feet; thence clockwise 320.35 feet along the arc of a non-tangent curve concave to the east with a radius of 55.00 feet and the 25.00 foot chord of said arc bears north 00°-00'-35" west to a point of non-tangency; thence north 89°-59'-25" east 2060.02 feet to the Point of Beginning, containing 1.772 acres, more or less.

P.I.N. 24-11-200-003

Wind Turbine A-11-4-1

A part of the Southeast Quarter of Section 11, Township 23 North, Range 5 East of the Third Principal Meridian, McLean County, Illinois, more particularly described as follows: Beginning at the Southeast Corner of the North Half of said Southeast Quarter. From said Point of Beginning, thence north 89°-12'-38" west 1886.74 feet along the South Line of the North Half of said Southeast Quarter to a point of curvature; thence northwest 58.90 feet along the arc of a curve concave to the northeast with a radius of 37.50 feet and the 53.03 foot chord of said arc bears north 44°-12'-38" west to a point of tangency; thence north 00°-47'-22" east 77.08 feet; thence clockwise 320.35 feet along the arc of a non-tangent curve concave to the south with a radius of 55.00 feet and the 25.00 foot chord of said arc bears south 89°-12'-38" east to a point of non-tangency; thence south 00°-47'-22" west 77.08 feet to a point of curvature; thence southeast 19.63 feet along the arc of a curve concave to the northeast with a radius of 12.50 feet and the 17.68

foot chord of said arc bears south 44°-12'-38" east to a point of tangency; thence south 89°-12'-38" east 1886.39 feet to the East Line of said Southeast Quarter; thence south 00°-00'-27" east 25.00 feet along said East Line to the Point of Beginning, containing 1.367 acres, more or less.

P.I.N. 24-11-400-001

Wind Turbine A-11-4-2

A part of the Southeast Quarter of Section 11, Township 23 North, Range 5 East of the Third Principal Meridian, McLean County, Illinois, more particularly described as follows: Commencing at the Northeast Corner of the South Half of said Southeast Quarter; thence south 00°-00'-27" east 406.52 feet along the East Line of said Southeast Quarter to the Point of Beginning. From said Point of Beginning, thence south 00°-00'-27" east 25.00 feet along said East Line; thence south 89°-59'-33" west 436.27 feet; thence clockwise 320.35 feet along the arc of a non-tangent curve concave to the east with a radius of 55.00 feet and the 25.00 foot chord of said arc bears north 00°-00'-27" west to a point of non-tangency; thence north 89°-59'-33" east 436.27 feet to the Point of Beginning, containing 0.468 acres, more or less.

P.I.N. 24-11-400-002

Wind Turbine A-12-1-1

A part of the Northwest Quarter of Section 12, Township 23 North, Range 5 East of the Third Principal Meridian, McLean County, Illinois, more particularly described as follows: Commencing at the Southwest Corner of said Northwest Quarter, thence north 00°-00'-35" west 361.95 feet along the West Line of said Northwest Quarter to the Northwest Corner of a tract of land conveyed to Old Trail Wind Farm, LLC by Document No. 2007-938, being the Point of Beginning. From said Point of Beginning, thence north 00°-00'-35" west 25.00 feet along said West Line; thence south 88°-58'-33" east 632.54 feet to a point of curvature; thence northeast 19.63 feet along the arc of a curve concave to the northwest with a radius of 12.50 feet and the 17.68 foot chord of said arc bears north 46°-01'-27" east to a point of tangency; thence north 01°-01'-27" east 116.93 feet; thence clockwise 320.35 feet along the arc of a non-tangent curve concave to the south with a radius of 55.00 feet and the 25.00 foot chord of said arc bears south 88°-58'-33" east to a point of non-tangency; thence south 01°-01'-27" west 116.93 feet to a point of curvature; thence southwest 58.90 feet along the arc of a curve concave to the northwest with a radius of 37.50 feet and the 53.03 foot chord of said arc bears south 46°-01'-27" west to a point of tangency on the North Line of the South 991.15 feet of the North 1954.31 feet of the Southwest Quarter and South Half of the Northwest Quarter of said Section 12; thence north 88°-58'-33" west 632.09 feet along said North Line, said line also being the North Line of said tract of land to the Point of Beginning, containing 0.670 acres, more or less.

P.I.N. 24-12-100-002

Wind Turbine A-12-2-1

A part of the Northeast Quarter of Section 12, Township 23 North, Range 5 East of the Third Principal Meridian, McLean County, Illinois, more particularly described as follows: Commencing at the Northeast Corner of said Northeast Quarter, thence north 88°-57'-02" west 1015.00 feet along

the North Line of said Northeast Quarter to the Point of Beginning. From said Point of Beginning, thence south $01^{\circ}-02'-58''$ west 425.08 feet; thence clockwise 320.35 feet along the arc of a non-tangent curve concave to the north with a radius of 55.00 feet and the 25.00 foot chord of said arc bears north $88^{\circ}-57'-02''$ west to a point of non-tangency; thence north $01^{\circ}-02'-58''$ east 425.08 feet to said North Line; thence south $88^{\circ}-57'-02''$ east 25.00 feet along said North Line to the Point of Beginning, containing 0.462 acres, more or less.

P.I.N. 24-12-200-004

Wind Turbines A-12-3-1 and A-12-3-2

A part of the Southwest Quarter of Section 12, Township 23 North, Range 5 East of the Third Principal Meridian, McLean County, Illinois, more particularly described as follows: Commencing at the Northwest Corner of said Southwest Quarter, thence south $00^{\circ}-00'-27''$ east 254.18 feet along the West Line of said Southwest Quarter to Southwest Corner of a tract of land conveyed to Old Trail Wind Farm, LLC by Document No. 2007-938, said corner being the Point of Beginning. From said Point of Beginning, thence south $88^{\circ}-58'-33''$ east 348.00 feet along the South Line of said tract of land to the Southeast Corner thereof; thence north $01^{\circ}-01'-27''$ east 96.91 feet along the East Line of said tract of land to a point of curvature; thence northeast 58.22 feet along the arc of a curve concave to the southeast with a radius of 37.50 feet and the 52.55 foot chord of said arc bears north $45^{\circ}-30'-05''$ east to a point of tangency; thence north $89^{\circ}-58'-44''$ east 1248.80 feet; thence clockwise 242.33 feet along the arc of a non-tangent curve concave to the south with a radius of 55.00 feet and the 88.74 foot chord of said arc bears north $89^{\circ}-58'-44''$ east to a point of non-tangency; thence north $89^{\circ}-58'-44''$ east 889.98 feet to a point of curvature; thence southeast 58.90 feet along the arc of a curve concave to the southwest with a radius of 37.50 feet and the 53.03 foot chord of said arc bears south $45^{\circ}-01'-16''$ east to a point of tangency on the East Line of said Southwest Quarter; thence south $00^{\circ}-01'-16''$ east 348.84 feet along said East Line to a point of curvature; thence southwest 58.90 feet along the arc of a curve concave to the northwest with a radius of 37.50 feet and the 53.03 foot chord of said arc bears south $44^{\circ}-58'-44''$ west to a point of tangency; thence south $89^{\circ}-58'-44''$ west 52.16 feet; thence clockwise 320.35 feet along the arc of a non-tangent curve concave to the east with a radius of 55.00 feet and the 25.00 foot chord of said arc bears north $00^{\circ}-01'-16''$ west to a point of non-tangency; thence north $89^{\circ}-58'-44''$ east 52.16 feet to a point of curvature; thence northeast 19.63 feet along the arc of a curve concave to the northwest with a radius of 12.50 feet and the 17.68 foot chord of said arc bears north $44^{\circ}-58'-44''$ east to a point of tangency; thence north $00^{\circ}-01'-16''$ west 348.84 feet to a point of curvature; thence northwest 19.63 feet along the arc of a curve concave to the southwest with a radius of 12.50 feet and the 17.68 foot chord of said arc bears north $45^{\circ}-01'-16''$ west to a point of tangency; thence south $89^{\circ}-58'-44''$ west 2227.52 feet to a point of curvature; thence southwest 19.41 feet along the arc of a curve concave to the southeast with a radius of 12.50 feet and the 17.52 foot chord of said arc bears south $45^{\circ}-30'-05''$ west to a point of tangency; thence south $01^{\circ}-01'-27''$ west 81.91 feet to a point of curvature; thence southwest 62.83 feet along the arc of a curve concave to the northwest with a radius of 37.50 feet and the 56.57 foot chord of said arc bears south $46^{\circ}-01'-23''$ west to a point of tangency; thence north $88^{\circ}-58'-33''$ west 332.55 feet to said West Line; thence north $00^{\circ}-00'-27''$ west 25.00 feet along said West Line to the Point of Beginning, containing 2.241 acres, more or less.

P.I.N. 24-12-300-002

Wind Turbine A-12-3-3

A part of the Southwest Quarter of Section 12, Township 23 North, Range 5 East of the Third Principal Meridian, McLean County, Illinois, more particularly described as follows: Commencing at the Southwest Corner of said Southwest Quarter, thence north 00°-00'-27" west 465.75 feet along the West Line of said Southwest Quarter to the Point of Beginning. From said Point of Beginning, thence north 00°-00'-27" west 25.00 feet along said West Line; thence north 89°-59'-33" east 472.79 feet; thence clockwise 320.35 feet along the arc of a non-tangent curve concave to the west with a radius of 55.00 feet and the 25.00 foot chord of said arc bears south 00°-00'-27" east to a point of non-tangency; thence south 89°-59'-33" west 472.79 feet to the Point of Beginning, containing 0.489 acres, more or less.

P.I.N. 24-12-300-004

Wind Turbine A-12-4-1

A part of the Southeast Quarter of Section 12, Township 23 North, Range 5 East of the Third Principal Meridian, McLean County, Illinois, more particularly described as follows: Commencing at the Southeast Corner of West Half of said Southeast Quarter, thence north 00°-02'-55" west 1581.63 feet along the East Line of the West Half of said Southeast Quarter to the Point of Beginning. From said Point of Beginning, thence south 89°-57'-05" west 457.46 feet; thence clockwise 320.35 feet along the arc of a non-tangent curve concave to the east with a radius of 55.00 feet and the 25.00 foot chord of said arc bears north 00°-02'-55" west to a point of non-tangency; thence north 89°-57'-05" east 457.46 feet to said East Line; thence south 00°-02'-55" east 25.00 feet along said East Line to the Point of Beginning, containing 0.480 acres, more or less.

P.I.N. 24-12-400-001

Wind Turbine A-13-1-2

A part of the Northwest Quarter of Section 13, Township 23 North, Range 5 East of the Third Principal Meridian, McLean County, Illinois, more particularly described as follows: Commencing at the Northeast Corner of said Northwest Quarter; thence south 00°-08'-59" east 1375.20 feet along the East Line of said Northwest Quarter to the Point of Beginning. From said Point of Beginning, thence south 00°-08'-59" east 711.78 feet along said East Line; thence northwest 31.54 feet along the arc of a non-tangent curve concave to the northeast with a radius of 37.50 feet and the 30.62 foot chord of said arc bears north 24°-14'-40" west to a point of tangency; thence north 00°-08'-59" west 295.16 feet to a point of curvature; thence northwest 19.64 feet along the arc of a curve concave to the southwest with a radius of 12.50 feet and the 17.68 foot chord of said arc bears north 45°-08'-59" west to a point of tangency; thence south 89°-51'-01" west 137.50 feet; thence clockwise 320.35 feet along the arc of a non-tangent curve concave to the east with a radius of 55.00 feet and the 25.00 foot chord of said arc bears north 00°-08'-59" west to a point of non-tangency; thence north 89°-51'-01" east 137.50 feet to a point of curvature; thence northeast 19.64 feet along the arc of a curve concave to the northwest with a radius of 12.50 feet and the 17.68 foot chord of said arc bears north 44°-51'-01" east to a point of tangency; thence north 00°-08'-59" west 273.71 feet to a point of curvature; thence northeast 66.55 feet along the arc of a curve concave to the southeast with a radius of 175.00 feet and the 66.15 foot chord of said arc bears north 10°-44'-32" east to the Point of Beginning, containing 0.501 Acres, more or less.

P.I.N. 24-13-100-001

Access Road (PIN 24-13-100-001)

A part of the Northwest Quarter of Section 13, Township 23 North, Range 5 East of the Third Principal Meridian, McLean County, Illinois, more particularly described as follows: Beginning at the Northeast Corner of said Northwest Quarter. From said Point of Beginning, thence south $00^{\circ}-08'-59''$ east 1212.34 feet along the East Line of said Northwest Quarter; thence northwest 66.56 feet along the arc of a non-tangent curve concave to the northeast with a radius of 175.00 feet and the 66.16 foot chord of said arc bears north $11^{\circ}-02'-28''$ west to a point of tangency; thence north $00^{\circ}-08'-59''$ west 1147.37 feet to the North Line of said Northwest Quarter; thence north $89^{\circ}-51'-01''$ east 12.50 feet along said North Line to the Point of Beginning, containing 0.342 acre, more or less.

P.I.N. 24-13-100-001

Wind Turbine A-13-2-1

A part of the West Half of the Northeast Quarter of Section 13, Township 23 North, Range 5 East of the Third Principal Meridian, McLean County, Illinois, more particularly described as follows: Beginning at the Northwest Corner of the West Half of said Northeast Quarter. From said Point of Beginning, thence south $88^{\circ}-55'-37''$ east 12.50 feet along the North Line of said Northeast Quarter; thence south $00^{\circ}-08'-59''$ east 1147.10 feet to a point of curvature; thence southeast 61.43 feet along the arc of a curve concave to the northeast with a radius of 150.00 feet and the 61.00 foot chord of said arc bears south $11^{\circ}-52'-40''$ east to a point of reverse curvature; thence southeast 15.36 feet along the arc of a curve concave to the southwest with a radius of 37.50 feet and the 15.25 foot chord of said arc bears south $11^{\circ}-52'-48''$ east to a point of tangency; thence south $00^{\circ}-08'-59''$ east 143.47 feet to a point of curvature; thence southwest 15.36 feet along the arc of a curve concave to the northwest with a radius of 37.50 feet and the 15.25 foot chord of said arc bears south $11^{\circ}-34'-50''$ west to a point of reverse curvature; thence southwest 61.43 feet along the arc of a curve concave to the southeast with a radius of 150.00 feet and the 61.00 foot chord of said arc bears south $11^{\circ}-34'-44''$ west to a point of tangency; thence south $00^{\circ}-08'-59''$ east 618.87 feet to a point of curvature; thence southeast 19.64 feet along the arc of a curve concave to the northeast with a radius of 12.50 feet and the 17.68 foot chord of said arc bears south $45^{\circ}-08'-59''$ east to a point of tangency; thence north $89^{\circ}-51'-01''$ east 735.22 feet; thence clockwise 320.35 feet along the arc of a non-tangent curve concave to the west with a radius of 55.00 feet and the 25.00 foot chord of said arc bears south $00^{\circ}-08'-59''$ east to a point of non-tangency; thence south $89^{\circ}-51'-01''$ west 735.22 feet to a point of curvature; thence northwest 27.36 feet along the arc of a curve concave to the northeast with a radius of 37.50 feet and the 26.76 foot chord of said arc bears north $69^{\circ}-14'-40''$ west to a point of non-tangency on the West Line of said Northeast Quarter; thence north $00^{\circ}-08'-59''$ west 711.78 feet along said West Line; thence northeast 5.11 feet along the arc of a non-tangent curve concave to the southeast with a radius of 175.00 feet and the 5.11 foot chord of said arc bears north $22^{\circ}-28'-27''$ east to a point of reverse curvature; thence northeast 5.12 feet along the arc of a curve concave to the northwest with a radius of 12.50 feet and the 5.08 foot chord of said arc bears north $11^{\circ}-34'-50''$ east to a point of tangency; thence north $00^{\circ}-08'-59''$ west 143.47 feet to a point of curvature; thence northwest 5.12 feet along the arc of a curve concave to the southwest with a radius of 12.50 feet and the 5.08 foot chord of said arc bears north $11^{\circ}-52'-48''$ west to a point of reverse curvature; thence northwest 5.11 feet along the arc of a curve concave to the northeast with a radius of

175.00 feet and the 5.11 foot chord of said arc bears north 22°-46'-24" west to a point of non-tangency on said West Line; thence north 00°-08'-59" west 1212.34 feet along said West Line to the Point of Beginning, containing 1.308 Acres, more or less.

P.I.N. 24-13-200-001

Wind Turbine A-14-2-1

A part of the Northeast Quarter of Section 14, Township 23 North, Range 5 East of the Third Principal Meridian, McLean County, Illinois, more particularly described as follows: Beginning at the Northwest Corner of said Northeast Quarter. From said Point of Beginning, thence south 89°-11'-02" east 25.00 feet along the North Line of said Northeast Quarter; thence south 00°-04'-41" west 649.74 feet to a point of curvature; thence southeast 19.63 feet along the arc of a curve concave to the northeast with a radius of 12.50 feet and the 17.68 foot chord of said arc bears south 44°-55'-02" east to a point of tangency; thence south 89°-54'-48" east 495.00 feet; thence clockwise 320.35 feet along the arc of a non-tangent curve concave to the west with a radius of 55.00 feet and the 25.00 foot chord of said arc bears south 00°-05'-12" west to a point of non-tangency; thence north 89°-54'-48" west 495.00 feet to a point of curvature; thence southwest 19.63 feet along the arc of a curve concave to the southeast with a radius of 12.50 feet and the 17.68 foot chord of said arc bears south 45°-04'-56" west to a point of tangency; thence south 00°-04'-41" west 623.25 feet to the South Line of the North Half of said Northeast Quarter; thence north 89°-09'-04" west 25.00 feet along said South Line to the Southwest Corner of said North Half; thence north 00°-04'-41" east 1322.98 feet along the West Line of said Northeast Quarter to the Point of Beginning, containing 1.270 acres, more or less.

P.I.N. 24-14-200-001

Access Road (PIN 24-14-200-003)

A part of the Northeast Quarter of Section 14, Township 23 North, Range 5 East of the Third Principal Meridian, McLean County, Illinois, more particularly described as follows: Beginning at the Southwest Corner of said Northeast Quarter. From said Point of Beginning, thence north 00°-04'-41" east 1322.98 feet along the West Line of said Northeast Quarter to the Northwest Corner of the South Half of said Northeast Quarter; thence south 89°-09'-04" east 25.00 feet along the North Line of said South Half; thence south 00°-04'-41" west 1323.06 feet to the South Line of said Northeast Quarter; thence north 88°-57'-59" west 25.00 feet along said South Line to the Point of Beginning, containing 0.759 acres, more or less.

P.I.N. 24-14-200-003

Wind Turbine A-14-4-1

A part of the Southeast Quarter of Section 14, Township 23 North, Range 5 East of the Third Principal Meridian, McLean County, Illinois, more particularly described as follows: Beginning at the Northwest Corner of said Southeast Quarter. From said Point of Beginning, thence south 88°-57'-59" east 25.00 feet along the North Line of said Southeast Quarter; thence south 00°-04'-41" west 845.17 feet to a point of curvature; thence southeast 19.65 feet along the arc of a curve concave to the northeast with a radius of 12.50 feet and the 17.69 foot chord of said arc bears

south 44°-58'-01" east to a point of tangency; thence north 89°-59'-16" east 902.61 feet; thence clockwise 320.35 feet along the arc of a non-tangent curve concave to the west with a radius of 55.00 feet and the 25.00 foot chord of said arc bears south 00°-00'-44" east to a point of non-tangency; thence south 89°-59'-16" west 902.61 feet to a point of curvature; thence northwest 58.96 feet along the arc of a curve concave to the northeast with a radius of 37.50 feet and the 53.07 foot chord of said arc bears north 44°-58'-01" west to a point of tangency on the West Line of said Southeast Quarter; thence north 00°-04'-41" east 845.59 feet along said West Line to the Point of Beginning, containing 1.243 acres, more or less.

P.I.N. 24-14-400-001

Wind Turbine A-15-2-1

A part of the Northeast Quarter of Section 15, Township 23 North, Range 5 East of the Third Principal Meridian, McLean County, Illinois, more particularly described as follows: Commencing at the Northeast Corner of said Northeast Quarter, thence north 89°-12'-10" west 653.55 feet along the North Line of said Northeast Quarter to the Point of Beginning. From said Point of Beginning, thence south 00°-47'-50" west 470.72 feet; thence clockwise 320.35 feet along the arc of a non-tangent curve concave to the north with a radius of 55.00 feet and the 25.00 foot chord of said arc bears north 89°-12'-10" west to a point of non-tangency; thence north 00°-47'-50" east 470.72 feet to said North Line; thence south 89°-12'-10" east 25.00 feet along said North Line to the Point of Beginning, containing 0.488 acres, more or less.

P.I.N. 24-15-200-001

Wind Turbine A-15-2-3

A part of the Northeast Quarter of Section 15, Township 23 North, Range 5 East of the Third Principal Meridian, McLean County, Illinois, more particularly described as follows: Commencing at the Northwest Corner of said Northeast Quarter, thence south 89°-12'-10" east 1306.05 feet along the North Line of said Northeast Quarter to the Point of Beginning. From said Point of Beginning, thence south 89°-12'-10" east 25.00 feet along said North Line; thence south 00°-47'-50" west 2209.49 feet; thence clockwise 320.35 feet along the arc of a non-tangent curve concave to the north with a radius of 55.00 feet and the 25.00 foot chord of said arc bears north 89°-12'-10" west to a point of non-tangency; thence north 00°-47'-50" east 2209.49 feet to the Point of Beginning, containing 1.486 acres, more or less.

P.I.N. 24-15-200-001

Wind Turbines A-21-1-1 and A-21-1-2

A part of the Northwest Quarter of Section 21, Township 23 North, Range 5 East of the Third Principal Meridian, McLean County, Illinois, more particularly described as follows: Commencing at the Southeast Corner of said Northwest Quarter, thence north 89°-21'-54" west 269.40 feet along the South Line of said Northwest Quarter to the Point of Beginning. From said Point of Beginning, thence north 89°-21'-54" west 2026.29 feet along said South Line to a point of curvature; thence northwest 58.90 feet along the arc of a curve concave to the northeast with a radius of 37.50 feet and the 53.03 foot chord of said arc bears north 44°-21'-54" west to a point of tangency; thence

north 00°-38'-06" east 242.16 feet; thence clockwise 320.35 feet along the arc of a non-tangent curve concave to the south with a radius of 55.00 feet and the 25.00 foot chord of said arc bears south 89°-21'-54" east to a point of non-tangency; thence south 00°-38'-06" west 242.16 feet to a point of curvature; thence southeast 19.63 feet along the arc of a curve concave to the northeast with a radius of 12.50 feet and the 17.68 foot chord of said arc bears south 44°-21'-54" east to a point of tangency; thence south 89°-21'-54" east 1027.82 feet to a point of curvature; thence northeast 19.63 feet along the arc of a curve concave to the northwest with a radius of 12.50 feet and the 17.68 foot chord of said arc bears north 45°-38'-06" east to a point of tangency; thence north 00°-38'-06" east 157.86 feet; thence clockwise 320.35 feet along the arc of a non-tangent curve concave to the south with a radius of 55.00 feet and the 25.00 foot chord of said arc bears south 89°-21'-54" east to a point of non-tangency; thence south 00°-38'-06" west 157.86 feet to a point of curvature; thence southeast 19.63 feet along the arc of a curve concave to the northeast with a radius of 12.50 feet and the 17.68 foot chord of said arc bears south 44°-21'-54" east to a point of tangency; thence south 89°-21'-54" east 772.59 feet to a point of curvature; thence southeast 5.41 feet along the arc of a curve concave to the southwest with a radius of 37.50 feet and the 5.40 foot chord of said arc bears south 85°-14'-02" east to a point of tangency; thence south 81°-25'-36" east 177.26 feet to a point of curvature; thence southeast 1.80 feet along the arc of a curve concave to the northeast with a radius of 12.50 feet and the 1.80 foot chord of said arc bears south 85°-14'-00" east to the Point of Beginning, containing 1.807 acres, more or less.

P.I.N. 24-21-100-003

Wind Turbine A-21-3-1

A part of the Southwest Quarter of Section 21, Township 23 North, Range 5 East of the Third Principal Meridian, McLean County, Illinois, more particularly described as follows: Beginning at the Northeast Corner of said Southwest Quarter. From said Point of Beginning, thence south 00°-01'-01" east 25.00 feet along the East Line of said Southwest Quarter; thence north 89°-21'-54" west 184.76 feet to a point of curvature; thence southwest 19.63 feet along the arc of a curve concave to the southeast with a radius of 12.50 feet and the 17.68 foot chord of said arc bears south 45°-38'-06" west; thence south 00°-38'-06" west 48.70 feet; thence clockwise 320.35 feet along the arc of a non-tangent curve concave to the north with a radius of 55.00 feet and the 25.00 foot chord of said arc bears north 89°-21'-54" west to a point of non-tangency; thence north 00°-38'-06" east 48.70 feet to a point of curvature; thence northwest 19.63 feet along the arc of a curve concave to the southwest with a radius of 12.50 feet and the 17.68 foot chord of said arc bears north 44°-21'-54" west to a point of tangency; thence north 89°-21'-54" west 34.92 feet to a point of curvature; thence northwest 5.41 feet along the arc of a curve concave to the northeast with a radius of 37.50 feet and the 5.40 foot chord of said arc bears north 85°-14'-06" west to a point of tangency; thence north 81°-25'-36" west 177.26 feet to a point of curvature; thence northwest 1.80 feet along the arc of a curve concave to the southwest with a radius of 12.50 feet and the 1.80 foot chord of said arc bears north 85°-14'-08" west to a point of non-tangency on the North Line of said Southwest Quarter; thence south 89°-21'-54" east 445.18 feet along said North Line to the Point of Beginning, containing 0.462 acres, more or less.

P.I.N. 24-21-300-003

Wind Turbine A-21-4-1

A part of the Southeast Quarter of Section 21, Township 23 North, Range 5 East of the Third Principal Meridian, McLean County, Illinois, more particularly described as follows: Beginning at the Northwest Corner of said Southeast Quarter. From said Point of Beginning, thence south 89°-21'-54" east 1330.87 feet along the North Line of said Southeast Quarter to the Northeast Corner of the West Half of said Southeast Quarter; thence south 00°-01'-52" east 25.00 feet along the East Line of the West Half of said Southeast Quarter; thence north 89°-21'-54" west 557.52 feet to a point of curvature; thence southwest 19.63 feet along the arc of a curve concave to the southeast with a radius of 12.50 feet and the 17.68 foot chord of said arc bears south 45°-38'-06" west to a point of tangency; thence south 00°-38'-06" west 465.74 feet; thence clockwise 320.35 feet along the arc of a non-tangent curve concave to the north with a radius of 55.00 feet and the 25.00 foot chord of said arc bears north 89°-21'-54" west to a point of non-tangency; thence north 00°-38'-06" east 465.74 feet to a point of curvature; thence northwest 19.63 feet along the arc of a curve concave to the southwest with a radius of 12.50 feet and the 17.68 foot chord of said arc bears north 44°-21'-54" west to a point of tangency; thence north 89°-21'-54" west 723.36 feet to the West Line of said Southeast Quarter; thence north 00°-01'-01" west 25.00 feet along said West Line to the Point of Beginning, containing 1.257 acres, more or less.

P.I.N. 24-21-400-001

Wind Turbine A-21-4-2

A part of the Southeast Quarter of Section 21, Township 23 North, Range 5 East of the Third Principal Meridian, McLean County, Illinois, more particularly described as follows: Beginning at the Northeast Corner of said Southeast Quarter. From said Point of Beginning, thence south 00°-02'-43" east 25.00 feet along the East Line of said Southeast Quarter; thence north 89°-21'-54" west 857.40 feet to a point of curvature; thence southwest 19.63 feet along the arc of a curve concave to the southeast with a radius of 12.50 feet and the 17.68 foot chord of said arc bears south 45°-38'-06" west to a point of tangency; thence south 00°-38'-06" west 833.09 feet; thence clockwise 320.35 feet along the arc of a non-tangent curve concave to the north with a radius of 55.00 feet and the 25.00 foot chord of said arc bears north 89°-21'-54" west to a point of non-tangency; thence north 00°-38'-06" east 833.09 feet to a point of curvature; thence northwest 19.63 feet along the arc of a curve concave to the southwest with a radius of 12.50 feet and the 17.68 foot chord of said arc bears north 44°-21'-54" west to a point of tangency; thence north 89°-21'-54" west 423.48 feet to the West Line of the East Half of said Southeast Quarter; thence north 00°-01'-52" west 25.00 feet along the West Line of said East Half to the Northwest Corner thereof; thence south 89°-21'-54" east 1330.87 feet along the North Line of said Southeast Quarter to the Point of Beginning, containing 1.468 acres, more or less.

P.I.N. 24-21-400-003

Access Road (PIN 24-22-100-003)

A part of the Northwest Quarter of Section 22, Township 23 North, Range 5 East of the Third Principal Meridian, McLean County, Illinois, more particularly described as follows: Beginning at the Northwest Corner of the Southwest Quarter of said Northwest Quarter. From said Point of Beginning, thence south 89°-22'-35" east 1331.12 feet along the North Line of the Southwest Quarter of said Northwest Quarter to the Northeast Corner thereof; thence south 00°-03'-33" east 25.00 feet along the East Line of the Southwest Quarter of said Northwest Quarter; thence north 89°-22'-35" west 1331.13 feet to the West Line of the Southwest Quarter of said Northwest

Quarter; thence north 00°-02'-43" west 25.00 feet along said West Line to the Point of Beginning, containing 0.764 acres, more or less.

P.I.N. 24-22-100-003

Wind Turbine A-22-1-1

A part of the Northwest Quarter of Section 22, Township 23 North, Range 5 East of the Third Principal Meridian, McLean County, Illinois, more particularly described as follows: Beginning at the Northeast Corner of the Southeast Quarter of said Northwest Quarter. From said Point of Beginning, thence south 00°-04'-24" east 37.35 feet along the East Line of said Northwest Quarter; thence northwest 19.48 feet along the arc of a non-tangent curve concave to the southwest with a radius of 12.50 feet and the 17.57 foot chord of said arc bears north 44°-43'-30" west to a point of tangency; thence north 89°-22'-35" west 1040.42 feet to a point of curvature; thence southwest 19.63 feet along the arc of a curve concave to the southeast with a radius of 12.50 feet and the 17.68 foot chord of said arc bears south 45°-37'-25" west to a point of tangency; thence south 00°-37'-25" west 336.20 feet; thence clockwise 320.35 feet along the arc of a non-tangent curve concave to the north with a radius of 55.00 feet and the 25.00 foot chord of said arc bears north 89°-22'-35" west to a point of non-tangency; thence north 00°-37'-25" east 336.20 feet to a point of curvature; thence northwest 19.63 feet along the arc of a curve concave to the southwest with a radius of 12.50 feet and the 17.68 foot chord of said arc bears north 44°-22'-35" west to a point of tangency; thence north 89°-22'-35" west 228.36 feet to the West Line of the Southeast Quarter of said Northwest Quarter; thence north 00°-03'-33" west 25.00 feet along said West Line to the Northwest Corner of the Southeast Quarter of said Northwest Quarter; thence south 89°-22'-35" east 1331.12 feet along the North Line of the Southeast Quarter of said Northwest Quarter to the Point of Beginning, containing 1.184 acres, more or less.

P.I.N. 24-22-100-004

Wind Turbine A-22-1-2

A part of the Northwest Quarter of Section 22, Township 23 North, Range 5 East of the Third Principal Meridian, McLean County, Illinois, more particularly described as follows: Commencing at the Northeast Corner of the Southeast Quarter of said Northwest Quarter, thence south 00°-04'-24" east 1119.91 feet along the East Line of said Northwest Quarter to the Point of Beginning. From said Point of Beginning, thence south 00°-04'-24" east 50.00 feet along said East Line; thence northwest 19.64 feet along the arc of a non-tangent curve concave to the southwest with a radius of 12.50 feet and the 17.68 foot chord of said arc bears north 45°-04'-24" west to a point of tangency; thence south 89°-55'-36" west 209.89 feet; thence clockwise 320.35 feet along the arc of a non-tangent curve concave to the east with a radius of 55.00 feet and the 25.00 foot chord of said arc bears north 00°-04'-24" west to a point of non-tangency; thence north 89°-55'-36" east 209.89 feet to a point of curvature; thence northeast 19.64 feet along the arc of a curve concave to the northwest with a radius of 12.50 feet and the 17.68 foot chord of said arc bears north 44°-55'-36" east to the Point of Beginning, containing 0.347 acres, more or less.

P.I.N. 24-22-100-004

Wind Turbine A-22-2-1

A part of the Northeast Quarter of Section 22, Township 23 North, Range 5 East of the Third Principal Meridian, McLean County, Illinois, more particularly described as follows: Beginning at the Northwest Corner of said Northeast Quarter. From said Point of Beginning, thence south $89^{\circ}-18'-27''$ east 25.00 feet along the North Line of said Northeast Quarter; thence south $00^{\circ}-04'-24''$ east 486.25 feet to a point of curvature; thence southeast 19.63 feet along the arc of a curve concave to the northeast with a radius of 12.50 feet and the 17.68 foot chord of said arc bears south $45^{\circ}-04'-24''$ east to a point of tangency; thence north $88^{\circ}-55'-36''$ east 613.38 feet; thence clockwise 320.35 feet along the arc of a non-tangent curve concave to the west with a radius of 55.00 feet and the 25.00 foot chord of said arc bears south $00^{\circ}-04'-24''$ east to a point of non-tangency; thence south $89^{\circ}-55'-36''$ west 613.38 feet to a point of curvature; thence southwest 19.63 feet along the arc of a curve concave to the southeast with a radius of 12.50 feet and the 17.68 foot chord of said arc bears south $44^{\circ}-55'-36''$ west to a point of tangency; thence south $00^{\circ}-04'-24''$ east 2112.58 feet to the South Line of said Northeast Quarter; thence north $89^{\circ}-26'-43''$ west 25.00 feet along said South line to the Southwest Corner of said Northeast Quarter; thence north $00^{\circ}-04'-24''$ west 2648.89 feet along the West line of said Northeast Quarter to the Point of Beginning, containing 2.099 acres, more or less.

P.I.N. 24-22-200-001

Wind Turbine A-22-3-1

A part of the Southwest Quarter of Section 22, Township 23 North, Range 5 East of the Third Principal Meridian, McLean County, Illinois, more particularly described as follows: Commencing at the Southwest Corner of the Northwest Quarter of said Southwest Quarter, thence north $00^{\circ}-02'-43''$ west 223.70 feet along the West Line of said Southwest Quarter to the Point of Beginning. From said Point of Beginning, thence north $00^{\circ}-02'-43''$ west 25.00 feet along said West Line; thence north $90^{\circ}-00'-00''$ east 573.06 feet; thence clockwise 320.35 feet along the arc of a non-tangent curve concave to the west with a radius of 55.00 feet and the 25.00 foot chord of said arc bears south $00^{\circ}-00'-00''$ east to a point of non-tangency; thence south $90^{\circ}-00'-00''$ west 573.04 feet to the Point of Beginning, containing 0.547 acres, more or less.

P.I.N. 24-22-300-001

Wind Turbine A-22-4-1

A part of the Southeast Quarter of Section 22, Township 23 North, Range 5 East of the Third Principal Meridian, McLean County, Illinois, more particularly described as follows: Beginning at the Northwest Corner of said Southeast Quarter. From said Point of Beginning, thence south $89^{\circ}-26'-43''$ east 25.00 feet along the North Line of said Southeast Quarter; thence south $00^{\circ}-04'-24''$ east 323.33 feet to a point of curvature; thence southeast 19.63 feet along the arc of a curve concave to the northeast with a radius of 12.50 feet and the 17.68 foot chord of said arc bears south $45^{\circ}-04'-24''$ east to a point of tangency; thence north $89^{\circ}-55'-36''$ east 617.71 feet; thence clockwise 320.35 feet along the arc of a non-tangent curve concave to the west with a radius of 55.00 feet and the 25.00 foot chord of said arc bears south $00^{\circ}-04'-24''$ east to a point of non-tangency; thence south $89^{\circ}-55'-36''$ west 617.71 feet to a point of curvature; thence northwest 58.90 feet along the arc of a curve concave to the northeast with a radius of 37.50 feet and the 53.03 foot chord of said arc bears north $45^{\circ}-04'-24''$ west to a point of tangency on the West Line

of said Southeast Quarter; thence north 00°-04'-24" west 323.60 feet along said West Line to the Point of Beginning, containing 0.780 acres, more or less.

P.I.N. 24-22-400-001

Wind Turbines A-25-2-1 and A-25-2-2

A part of the Northeast Quarter of Section 25, Township 23 North, Range 5 East of the Third Principal Meridian, McLean County, Illinois, more particularly described as follows: Commencing at the Southeast Corner of the West Half of said Northeast Quarter, thence north 00°-00'-19" east 1302.25 feet along the East Line of the West Half of said Northeast Quarter to the Point of Beginning. From said Point of Beginning, thence north 89°-07'-39" west 20.29 feet to a point of curvature; thence northwest 34.20 feet along the arc of a curve concave to the northeast with a radius of 37.50 feet and the 33.03 foot chord of said arc bears north 62°-59'-56" west to a point of tangency; thence north 36°-52'-13" west 88.22 feet to a point of curvature; thence northwest 18.95 feet along the arc of a curve concave to the south with a radius of 12.50 feet and the 17.19 foot chord of said arc bears north 80°-17'-44" west to a point of tangency; thence south 56°-16'-44" west 177.85 feet; thence clockwise 320.35 feet along the arc of a non-tangent curve concave to the northeast with a radius of 55.00 feet and the 25.00 foot chord of said arc bears north 33°-43'-16" west to a point of non-tangency; thence north 56°-16'-44" east 175.31 feet to a point of curvature; thence northeast 20.13 feet along the arc of a curve concave to the west with a radius of 12.50 feet and the 18.03 foot chord of said arc bears north 10°-08'-22" east to a point of compound curve; thence northwest 241.50 feet along the arc of a curve concave to the northeast with a radius of 1771.57 feet and the 241.31 foot chord of said arc bears north 32°-05'-42" west to a point of tangency; thence north 28°-11'-23" west 119.98 feet to a point of curvature; thence northwest 112.14 feet along the arc of a curve concave to the northeast with a radius of 375.00 feet and the 111.73 foot chord of said arc bears north 19°-37'-22" west to a point of tangency; thence north 11°-03'-20" west 71.18 feet to a point of curvature; thence northwest 84.08 feet along the arc of a curve concave to the southwest with a radius of 175.00 feet and the 83.27 foot chord of said arc bears north 24°-49'-11" west to a point of tangency; thence north 38°-35'-02" west 179.62 feet to a point of curvature; thence northwest 11.09 feet along the arc of a curve concave to the southwest with a radius of 12.50 feet and the 10.73 foot chord of said arc bears north 63°-59'-56" west to a point of tangency; thence north 89°-24'-49" west 297.99 feet; thence clockwise 320.35 feet along the arc of a non-tangent curve concave to the east with a radius of 55.00 feet and the 25.00 foot chord of said arc bears north 00°-35'-11" east to a point of non-tangency; thence south 89°-24'-49" east 297.99 feet to a point of curvature; thence southeast 33.27 feet along the arc of a curve concave to the southwest with a radius of 37.50 feet and the 32.19 foot chord of said arc bears south 63°-59'-56" east to a point of tangency; thence south 38°-35'-02" east 179.62 feet to a point of curvature; thence southeast 96.09 feet along the arc of a curve concave to the southwest with a radius of 200.00 feet and the 95.17 foot chord of said arc bears south 24°-49'-11" east to a point of tangency; thence south 11°-03'-20" east 71.18 feet to a point of curvature; thence southeast 104.67 feet along the arc of a curve concave to the northeast with a radius of 350.00 feet and the 104.28 foot chord of said arc bears south 19°-37'-21" east to a point of tangency; thence south 28°-11'-23" east 119.98 feet to a point of curvature; thence southeast 264.61 feet along the arc of a curve concave to the northeast with a radius of 1746.57 feet and the 264.36 foot chord of said arc bears south 32°-31'-48" east to a point of tangency; thence south 36°-52'-13" east 109.91 feet to a point of curvature; thence southeast 11.40 feet along the arc of a curve concave to the northeast with a radius of 12.50 feet and the 11.01 foot chord of said arc bears south 62°-59'-57" east to a point of tangency; thence south 89°-07'-39" east 19.92 feet to

said East Line; thence south 00°-00'-19" west 25.00 feet along said East Line to the Point of Beginning, containing 1.296 acres, more or less.

P.I.N. 24-25-200-001

Wind Turbine A-25-2-3

A part of the Northeast Quarter of Section 25, Township 23 North, Range 5 East of the Third Principal Meridian, McLean County, Illinois, more particularly described as follows: Beginning at the Northeast Corner of the Southeast Quarter of said Northeast Quarter. From said Point of Beginning, thence south 00°-02'-29" west 25.00 feet along the East Line of the Southeast Quarter of said Northeast Quarter; thence north 89°-07'-40" west 780.16 feet to a point of curvature; thence southwest 19.64 feet along the arc of a curve concave to the southeast with a radius of 12.50 feet and the 17.68 foot chord of said arc bears south 45°-52'-20" west to a point of tangency; thence south 00°-52'-20" west 639.36 feet; thence clockwise 320.35 feet along the arc of a non-tangent curve concave to the north with a radius of 55.00 feet and the 25.00 foot chord of said arc bears north 89°-07'-40" west to a point of non-tangency; thence north 00°-52'-20" east 639.36 feet to a point of curvature; thence northwest 19.64 feet along the arc of a curve concave to the southwest with a radius of 12.50 feet and the 17.68 foot chord of said arc bears north 44°-07'-40" west to a point of tangency; thence north 89°-07'-40" west 497.96 feet to the West Line of the Southeast Quarter of said Northeast Quarter; thence north 00°-00'-19" east 25.00 feet along said West Line to the Northwest Corner of the Southeast Quarter of said Northeast Quarter; thence south 89°-07'-40" east 1328.13 feet along the North Line of the Southeast Quarter of said Northeast Quarter to the Point of Beginning, containing 1.356 acres, more or less.

P.I.N. 24-25-200-003

Wind Turbine A-25-3-1

A part of the Southwest Quarter of Section 25, Township 23 North, Range 5 East of the Third Principal Meridian, McLean County, Illinois, more particularly described as follows: Commencing at the Southeast Corner of the North Half of the Northeast Quarter of said Southwest Quarter, thence north 89°-15'-38" west 424.01 feet along the South Line of said North Half to the Point of Beginning. From said Point of Beginning, thence north 89°-15'-38" west 42.35 feet along said South Line; thence north 53°-05'-25" west 805.38 feet; thence clockwise 320.35 feet along the arc of a non-tangent curve concave to the southeast with a radius of 55.00 feet and the 25.00 foot chord of said arc bears north 36°-54'-35" east to a point of non-tangency; thence south 53°-05'-25" east 839.57 feet to the Point of Beginning, containing 0.689 acres, more or less.

P.I.N. 24-25-100-011

Wind Turbine A-25-3-2

A part of the Southwest Quarter of Section 25, Township 23 North, Range 5 East of the Third Principal Meridian, McLean County, Illinois, more particularly described as follows: Commencing at the Southeast Corner of said Southwest Quarter, thence north 00°-00'-45" east 1154.52 feet along the East Line of said Southwest Quarter to the Point of Beginning. From said Point of Beginning, thence northwest 39.15 feet along the arc of a non-tangent curve concave to the southwest with a radius of 145.50 feet and the 39.03 foot chord of said arc bears north 07°-53'-26" west to a point of

tangency; thence north 15°-29'-33" west 87.69 feet to a point of curvature; thence northwest 42.07 feet along the arc of a curve concave to the northeast with a radius of 154.50 feet and the 41.94 foot chord of said arc bears north 07°-47'-14" west to a point of tangency; thence north 00°-00'-45" east 552.11 feet to a point of curvature; thence northwest 19.63 feet along the arc of a curve concave to the southwest with a radius of 12.50 feet and the 17.68 foot chord of said arc bears north 44°-59'-15" west to a point of tangency; thence north 89°-59'-15" west 193.71 feet; thence clockwise 259.14 feet along the arc of a non-tangent curve concave to the north with a radius of 55.00 feet and the 77.81 foot chord of said arc bears north 81°-13'-09" west to a point of non-tangency; thence northwest 42.17 feet along the arc of a non-tangent curve concave to the northeast with a radius of 162.50 feet and the 42.06 foot chord of said arc bears north 80°-31'-31" west to a point of tangency; thence north 53°-05'-25" west 140.18 feet to the North Line of the South Half of the Northeast Quarter of said Southwest Quarter; thence south 89°-15'-38" east 42.35 feet along said North Line; thence south 53°-05'-25" east 105.98 feet to a point of curvature; thence southeast 88.55 feet along the arc of a curve concave to the northeast with a radius of 137.50 feet and the 87.02 foot chord of said arc bears south 71°-32'-20" east to a point of tangency; thence south 89°-59'-15" east 209.88 feet to a point of curvature; thence southeast 58.90 feet along the arc of a curve concave to the southwest with a radius of 37.50 feet and the 53.03 foot chord of said arc bears south 44°-59'-15" east to a point of tangency; thence south 00°-00'-45" west 552.11 feet to a point of curvature; thence southeast 35.26 feet along the arc of a curve concave to the northeast with a radius of 129.50 feet and the 35.15 foot chord of said arc bears south 07°-47'-14" east to a point of tangency; thence south 15°-29'-33" east 17.69 feet to the East Line of said Southwest Quarter; thence south 00°-00'-45" west 112.84 feet along said East Line to the Point of Beginning, containing 0.838 acres, more or less.

P.I.N. 24-25-300-010

Wind Turbine A-25-4-1

A part of the Southeast Quarter of Section 25, Township 23 North, Range 5 East of the Third Principal Meridian, McLean County, Illinois, more particularly described as follows: Commencing at the Southwest Corner of said Southeast Quarter, thence south 89°-20'-06" east 3.93 feet along the South Line of said Southeast Quarter to the Point of Beginning. From said Point of Beginning, thence north 00°-10'-57" west 1154.57 feet to the West Line of said Southeast Quarter; thence north 00°-00'-45" east 112.84 feet along said West Line; thence south 15°-29'-33" east 70.05 feet to a point of curvature; thence southeast 45.82 feet along the arc of a curve concave to the southwest with a radius of 170.50 feet and the 45.68 foot chord of said arc bears south 07°-52'-52" east to a point of tangency; thence south 00°-10'-57" east 89.31 feet to a point of curvature; thence southeast 19.59 feet along the arc of a curve concave to the northeast with a radius of 12.50 feet and the 17.65 foot chord of said arc bears south 45°-05'-06" east to a point of tangency; thence south 89°-59'-15" east 345.78 feet; thence clockwise 320.35 feet along the arc of a non-tangent curve concave to the west with a radius of 55.00 feet and the 25.00 foot chord of said arc bears south 00°-00'-45" west to a point of non-tangency; thence north 89°-59'-15" west 345.61 feet to a point of curvature; thence southwest 19.68 feet along the arc of a curve concave to the southeast with a radius of 12.50 feet and the 17.71 foot chord of said arc bears south 44°-54'-54" west to a point of tangency; thence south 00°-10'-57" east 1035.63 feet to said South Line; thence north 89°-20'-06" west 25.00 feet along said South Line to the Point of Beginning, containing 1.128 acres, more or less.

P.I.N. 24-25-400-002

Wind Turbine A-25-4-2

A part of the Southeast Quarter of Section 25, Township 23 North, Range 5 East of the Third Principal Meridian, McLean County, Illinois, more particularly described as follows: Commencing at the Northeast Corner of said Southeast Quarter, thence south $00^{\circ}-02'-29''$ west 178.88 feet along the East Line of said Southeast Quarter to the Point of Beginning. From said Point of Beginning, thence south $00^{\circ}-02'-29''$ west 25.00 feet along said East Line; thence north $89^{\circ}-55'-22''$ west 88.55 feet; thence clockwise 320.35 feet along the arc of a non-tangent curve concave to the east with a radius of 55.00 feet and the 25.00 foot chord of said arc bears north $00^{\circ}-04'-38''$ east to a point of non-tangency; thence south $89^{\circ}-55'-22''$ east 88.53 feet to the Point of Beginning, containing 0.268 acres, more or less.

P.I.N. 24-25-400-001

Wind Turbine A-33-2-2

A part of the Northeast Quarter of Section 33, Township 23 North, Range 5 East of the Third Principal Meridian, McLean County, Illinois, more particularly described as follows: Commencing at the Northeast Corner of the West 10 Acres of said Northeast Quarter, thence south $00^{\circ}-00'-58''$ west 1328.61 feet along the East Line of said West 10 Acres; thence north $87^{\circ}-21'-24''$ east 283.56 feet; thence south $88^{\circ}-08'-01''$ east 774.74 feet to a point of curvature and the Point of Beginning. From said Point of Beginning, thence northeast 46.97 feet along the arc of a curve concave to the northwest with a radius of 37.50 feet and the 43.96 foot chord of said arc bears north $55^{\circ}-59'-10''$ east to a point of non-tangency; thence north $87^{\circ}-36'-40''$ east 854.81 feet; thence clockwise 320.35 feet along the arc of a non-tangent curve concave to the west with a radius of 55.00 feet and the 25.00 foot chord of said arc bears south $02^{\circ}-23'-20''$ east to a point of non-tangency; thence south $87^{\circ}-36'-40''$ west 866.02 feet; thence north $88^{\circ}-08'-01''$ west 26.29 feet to the Point of Beginning, containing 0.714 acres, more or less.

P.I.N. 24-33-200-002

Wind Turbine A-34-1-1

A part of the Northwest Quarter of Section 34, Township 23 North, Range, 5 East of the Third Principal Meridian, McLean County, Illinois, more particularly described as follows: Commencing at the Southwest Corner of said Northwest Quarter, thence south $89^{\circ}-19'-51''$ east 526.10 feet along the South Line of said Northwest Quarter to the Point of Beginning. From said Point of Beginning, thence north $00^{\circ}-40'-09''$ east 725.75 feet; thence clockwise 320.35 feet along the arc of a non-tangent curve concave to the south with a radius of 55.00 feet and the 25.00 foot chord of said arc bears south $89^{\circ}-19'-51''$ east to a point of non-tangency; thence south $00^{\circ}-40'-09''$ west 725.75 feet to said South Line; thence north $89^{\circ}-19'-51''$ west 25.00 feet along said South Line to the Point of Beginning, containing 0.634 acres, more or less.

P.I.N. 24-34-100-001

Wind Turbine A-34-1-2

A part of the Northwest Quarter of Section 34, Township 23 North, Range 5 East of the Third Principal Meridian, McLean County, Illinois, more particularly described as follows: Commencing at the Southwest Corner of the Southeast Quarter of said Northwest Quarter, thence south 89°-19'-51" east 199.20 feet along the South Line of said Northwest Quarter to the Point of Beginning. From said Point of Beginning, thence north 00°-40'-09" east 435.31 feet; thence clockwise 320.35 feet along the arc of a non-tangent curve concave to the south with a radius of 55.00 feet and the 25.00 foot chord of said arc bears south 89°-19'-51" east to a point of non-tangency; thence south 00°-40'-09" west 435.31 feet to said South Line; thence north 89°-19'-51" west 25.00 feet along said South Line to the Point of Beginning, containing 0.459 acres, more or less.

P.I.N. 24-34-100-003

Wind Turbine A-34-2-1

A part of the Northeast Quarter of Section 34, Township 23 North, Range 5 East of the Third Principal Meridian, McLean County, Illinois, more particularly described as follows: Commencing at the Northeast Corner of said Northeast Quarter, thence south 00°-11'-38" west 464.74 feet along the East Line of said Northeast Quarter to the Point of Beginning. From said Point of Beginning, thence south 00°-11'-38" west 25.00 feet along said East Line; thence north 89°-48'-22" west 422.35 feet; thence clockwise 320.35 feet along the arc of a non-tangent curve concave to the east with a radius of 55.00 feet and the 25.00 foot chord of said arc bears north 00°-11'-38" east to a point of non-tangency; thence south 89°-48'-22" east 422.35 feet to the Point of Beginning, containing 0.460 acres, more or less.

P.I.N. 24-34-200-001

Wind Turbine A-34-2-2

A part of the Northeast Quarter of Section 34, Township 23 North, Range 5 East of the Third Principal Meridian, McLean County, Illinois, more particularly described as follows: Commencing at the Southeast Corner of said Northeast Quarter, thence north 00°-11'-38" east 581.52 feet along the East Line of said Northeast Quarter to the Point of Beginning. From said Point of Beginning, thence north 89°-48'-22" west 717.83 feet; thence clockwise 320.35 feet along the arc of a non-tangent curve concave to the east with a radius of 55.00 feet and the 25.00 foot chord of said arc bears north 00°-11'-38" east to a point of non-tangency; thence south 89°-48'-22" east 717.83 feet to said East Line; thence south 00°-11'-38" west 25.00 feet along said East Line to the Point of Beginning, containing 0.630 acres, more or less.

P.I.N. 24-34-200-001

Wind Turbines A-35-1-1 and A-35-1-2

A part of the Northwest Quarter of Section 35, Township 23 North, Range 5 East of the Third Principal Meridian, McLean County, Illinois, more particularly described as follows: Commencing at the Northwest Corner of said Northwest Quarter, thence south $00^{\circ}-11'-36''$ west 701.87 feet along the West Line of said Northwest Quarter to the Point of Beginning. From said Point of Beginning, thence south $89^{\circ}-48'-22''$ east 739.32 feet to a point of curvature; thence northeast 19.63 feet along the arc of a curve concave to the northwest with a radius of 12.50 feet and the 17.68 foot chord of said arc bears north $45^{\circ}-11'-38''$ east to a point of tangency; thence north $00^{\circ}-11'-38''$ east 140.04 feet; thence clockwise 320.35 feet along the arc of a non-tangent curve concave to the south with a radius of 55.00 feet and the 25.00 foot chord of said arc bears south $89^{\circ}-48'-22''$ east to a point of non-tangency; thence south $00^{\circ}-11'-38''$ west 140.04 feet to a point of curvature; thence southeast 19.63 feet along the arc of a curve concave to the northeast with a radius of 12.50 feet and the 17.68 foot chord of said arc bears south $44^{\circ}-48'-22''$ east to a point of tangency; thence south $89^{\circ}-48'-22''$ east 933.85 feet; thence clockwise 320.35 feet along the arc of a non-tangent curve concave to the west with a radius of 55.00 feet and the 25.00 foot chord of said arc bears south $00^{\circ}-11'-38''$ west to a point of non-tangency; thence north $89^{\circ}-48'-22''$ west 1723.17 feet to said West Line; thence north $00^{\circ}-11'-38''$ east 25.00 feet along said West Line to the Point of Beginning, containing 1.513 acres, more or less.

P.I.N. 24-35-100-001

Wind Turbine A-35-2-1

A part of the Northeast Quarter of Section 35, Township 23 North, Range 5 East of the Third Principal Meridian, McLean County, Illinois, more particularly described as follows: Beginning at the Southwest Corner of said Northeast Quarter. From said Point of Beginning, thence north $00^{\circ}-08'-24''$ east 1525.54 feet along the West Line of said Northeast Quarter to a point of curvature; thence northeast 58.90 feet along the arc of a curve concave to the southeast with a radius of 37.50 feet and the 53.03 foot chord of said arc bears north $45^{\circ}-08'-24''$ east to a point of tangency; thence south $89^{\circ}-51'-36''$ east 57.16 feet; thence clockwise 320.35 feet along the arc of a non-tangent curve concave to the west with a radius of 55.00 feet and the 25.00 foot chord of said arc bears south $00^{\circ}-08'-24''$ west to a point of non-tangency; thence north $89^{\circ}-51'-36''$ west 57.16 feet to a point of curvature; thence southwest 19.63 feet along the arc of a curve concave to the southeast with a radius of 12.50 feet and the 17.68 foot chord of said arc bears south $45^{\circ}-08'-24''$ west to a point of tangency; thence south $00^{\circ}-08'-24''$ west 409.94 feet to a point of curvature; thence southeast 19.50 feet along the arc of a curve concave to the northeast with a radius of 12.50 feet and the 17.58 foot chord of said arc bears south $44^{\circ}-32'-50''$ east to a point of tangency; thence south $89^{\circ}-14'-05''$ east 842.73 feet to a point on the West Line of the East Two-thirds of the South Half of said Northeast Quarter lying 1103.48 feet north of the Southwest Corner of the East Two-thirds of the South Half of said Northeast Quarter; thence south $00^{\circ}-15'-31''$ west 25.00 feet along said West Line; thence north $89^{\circ}-14'-05''$ west 842.43 feet to a point of curvature; thence southwest 19.77 feet along the arc of a curve concave to the southeast with a radius of 12.50 feet and the 17.77 foot chord of said arc bears south $45^{\circ}-27'-10''$ west to a point of tangency; thence south $00^{\circ}-08'-24''$ west 1065.87 feet to the South Line of said Northeast Quarter; thence north $89^{\circ}-14'-05''$ west 25.00 feet along said South Line to the Point of Beginning, containing 1.641 acres, more or less.

P.I.N. 24-35-200-002 & 007

Wind Turbine A-35-2-2

A part of the Northeast Quarter of Section 35, Township 23 North, Range 5 East of the Third Principal Meridian, McLean County, Illinois, more particularly described as follows: Commencing at the Southwest Corner of the East Two-thirds of the South Half of said Northeast Quarter, thence north 00°-15'-31" east 1078.48 feet along the West Line of the East Two-thirds of the South Half of said Northeast Quarter to the Point of Beginning. From said Point of Beginning, thence north 00°-15'-31" east 25.00 feet along said West Line; thence south 89°-14'-05" east 122.86 feet; thence clockwise 320.35 feet along the arc of a non-tangent curve concave to the west with a radius of 55.00 feet and the 25.00 foot chord of said arc bears south 00°-45'-55" west to a point of non-tangency; thence north 89°-14'-05" west 122.64 feet to the Point of Beginning, containing 0.288 acres, more or less.

P.I.N. 24-35-200-004

Wind Turbine A-35-3-1

A part of the Southwest Quarter of Section 35, Township 23 North, Range 5 East of the Third Principal Meridian, McLean County, Illinois, more particularly described as follows: Commencing at the Southwest Corner of said Southwest Quarter, thence north 00°-11'-38" east 929.54 feet along the West Line of said Southwest Quarter to the Point of Beginning. From said Point of Beginning, thence north 00°-11'-38" east 25.00 feet along said West Line; thence south 89°-48'-22" east 441.08 feet; thence clockwise 320.35 feet along the arc of a non-tangent curve concave to the west with a radius of 55.00 feet and the 25.00 foot chord of said arc bears south 00°-11'-38" east to a point of non-tangency; thence north 89°-48'-22" west 441.08 feet to the Point of Beginning, containing 0.471 acres, more or less.

P.I.N. 24-35-300-001

Wind Turbine A-35-3-2

A part of the Southwest Quarter of Section 35, Township 23 North, Range 5 East of the Third Principal Meridian, McLean County, Illinois, more particularly described as follows: Commencing at the Southwest Corner of said Southwest Quarter, thence north 00°-11'-38" east 393.00 feet along the West Line of said Southwest Quarter to the Point of Beginning. From said Point of Beginning, thence north 00°-11'-38" east 25.00 feet along said West Line; thence south 89°-48'-22" east 1353.98 feet; thence clockwise 320.35 feet along the arc of a non-tangent curve concave to the west with a radius of 55.00 feet and the 25.00 foot chord of said arc bears south 00°-11'-38" west to a point of non-tangency; thence north 89°-48'-22" west 1353.98 feet to the Point of Beginning, containing 0.995 acres, more or less.

P.I.N. 24-35-300-001

Wind Turbines A-35-4-1 and A-35-4-2

A part of the Southeast Quarter of Section 35, Township 23 North, Range 5 East of the Third Principal Meridian, McLean County, Illinois, more particularly described as follows: Commencing at the Southeast Corner of said Southeast Quarter, thence north 00°-00'-03" east 1383.72 feet along

the East Line of said Southeast Quarter to the Point of Beginning. From said Point of Beginning, thence north 89°-56'-34" west 1388.35 feet to a point of curvature; thence southwest 20.09 feet along the arc of a curve concave to the southeast with a radius of 12.50 feet and the 18.00 foot chord of said arc bears south 43°-56'-58" west to a point of tangency; thence south 02°-06'-05" east 104.31 feet; thence clockwise 320.35 feet along the arc of a non-tangent curve concave to the north with a radius of 55.00 feet and the 25.00 foot chord of said arc bears south 87°-53'-55" west to a point of non-tangency; thence north 02°-06'-05" west 105.06 feet to a point of curvature; thence northwest 19.75 feet along the arc of a curve concave to the southwest with a radius of 12.50 feet and the 17.76 foot chord of said arc bears north 47°-21'-15" west to a point of tangency; thence south 87°-23'-36" west 548.09 feet to a point of curvature; thence southwest 1.92 feet along the arc of a curve concave to the southeast with a radius of 12.50 feet and the 1.92 foot chord of said arc bears south 82°-58'-52" west to a point of tangency; thence south 78°-34'-14" west 489.14 feet to a point of curvature; thence southwest 17.05 feet along the arc of a curve concave to the southeast with a radius of 12.50 feet and the 15.76 foot chord of said arc bears south 39°-29'-08" west to a point of tangency; thence south 00°-24'-03" west 80.62 feet; thence clockwise 320.35 feet along the arc of a non-tangent curve concave to the north with a radius of 55.00 feet and the 25.00 foot chord of said arc bears north 89°-35'-57" west to a point of non-tangency; thence north 00°-24'-03" east 80.62 feet to a point of curvature; thence northeast 51.16 feet along the arc of a curve concave to the southeast with a radius of 37.50 feet and the 47.29 foot chord of said arc bears north 39°-29'-08" east to a point of tangency; thence north 78°-34'-14" east 489.14 feet to a point of curvature; thence northeast 5.77 feet along the arc of a curve concave to the southeast with a radius of 37.50 feet and the 5.77 foot chord of said arc bears north 82°-58'-52" east to a point of tangency; thence north 87°-23'-36" east 572.64 feet; thence south 89°-56'-34" east 1415.32 feet to said East Line; thence south 00°-00'-03" west 25.00 feet along said East Line to the Point of Beginning, containing 1.995 acres, more or less.

P.I.N. 24-35-400-001

Wind Turbine A-36-1-1

A part of the Northwest Quarter of Section 36, Township 23 North, Range 5 East of the Third Principal Meridian, McLean County, Illinois, more particularly described as follows: Commencing at the Southwest Corner of said Northwest Quarter, thence south 89°-05'-31" east 1371.23 feet along the South Line of said Northwest Quarter to the Point of Beginning. From said Point of Beginning, thence north 00°-54'-29" east 978.00 feet; thence clockwise 320.35 feet along the arc of a non-tangent curve concave to the south with a radius of 55.00 feet and the 25.00 foot chord of said arc bears south 89°-05'-31" east to a point of non-tangency; thence south 00°-54'-29" west 978.00 feet to said South Line; thence north 89°-05'-31" west 25.00 feet along said South Line to the Point of Beginning, containing 0.779 acres, more or less.

P.I.N. 24-36-100-002

Wind Turbine A-36-1-2

A part of the Northwest Quarter of Section 36, Township 23 North, Range 5 East of the Third Principal Meridian, McLean County, Illinois, more particularly described as follows: Commencing at the Southeast Corner of said Northwest Quarter, thence north 89°-05'-31" west 133.03 feet along the South Line of said Northwest Quarter to the Point of Beginning. From said Point of Beginning, thence north 89°-05'-31" west 25.00 feet along said South Line; thence north 00°-04'-52" east 145.18 feet to a point of curvature; thence northwest 7.51 feet along the arc of a curve concave to

the southwest with a radius of 12.50 feet and the 7.39 foot chord of said arc bears north 17°-07'-17" west to a point of tangency; thence north 34°-19'-26" west 197.21 feet to a point of curvature; thence northwest 2.84 feet along the arc of a curve concave to the southwest with a radius of 12.50 feet and the 2.83 foot chord of said arc bears north 40°-49'-47" west to a point of tangency; thence north 47°-20'-07" west 98.29 feet to a point of curvature; thence northwest 30.55 feet along the arc of a curve concave to the northeast with a radius of 37.50 feet and the 29.71 foot chord of said arc bears north 23°-59'-50" west to a point of tangency; thence north 00°-39'-33" west 73.95 feet; thence clockwise 320.35 feet along the arc of a non-tangent curve concave to the south with a radius of 55.00 feet and the 25.00 foot chord of said arc bears north 89°-20'-27" east to a point of non-tangency; thence south 00°-39'-33" east 73.95 feet to a point of curvature; thence southeast 10.18 feet along the arc of a curve concave to the northeast with a radius of 12.50 feet and the 9.90 foot chord of said arc bears south 23°-59'-50" east to a point of tangency; thence south 47°-20'-07" east 98.29 feet to a point of curvature; thence southeast 8.52 feet along the arc of a curve concave to the southwest with a radius of 37.50 feet and the 8.50 foot chord of said arc bears south 40°-49'-47" east to a point of tangency; thence south 34°-19'-26" east 197.21 feet to a point of curvature; thence southeast 22.52 feet along the arc of a curve concave to the southwest with a radius of 37.50 feet and the 22.18 foot chord of said arc bears south 17°-07'-17" east to a point of tangency; thence south 00°-04'-52" west 145.54 feet to the Point of Beginning, containing 0.537 acres, more or less.

P.I.N. 24-36-100-002

Wind Turbine A-36-1-3

A part of the Northwest Quarter of Section 36, Township 23 North, Range 5 East of the Third Principal Meridian, McLean County, Illinois, more particularly described as follows: Commencing at the Northwest Corner of said Northwest Quarter, thence south 89°-20'-06" east 455.07 feet along the North Line of said Northwest Quarter to the Point of Beginning. From said Point of Beginning, thence south 89°-20'-06" east 25.00 feet along said North Line; thence south 00°-39'-54" west 490.59 feet; thence clockwise 320.35 feet along the arc of a non-tangent curve concave to the north with a radius of 55.00 feet and the 25.00 foot chord of said arc bears north 89°-20'-06" west to a point of non-tangency; thence north 00°-39'-54" east 490.59 feet to the Point of Beginning, containing 0.499 acres, more or less.

P.I.N. 24-36-100-001

Wind Turbine A-36-2-1

A part of the Northeast Quarter of Section 36, Township 23 North, Range 5 East of the Third Principal Meridian, McLean County, Illinois, more particularly described as follows: Commencing at the Northwest Corner of said Northeast Quarter, thence south 89°-20'-06" east 17.00 feet along the North Line of said Northeast Quarter to the Point of Beginning. From said Point of Beginning, thence south 89°-20'-06" east 25.00 feet along said North Line; thence south 00°-09'-56" west 478.87 feet to a point of curvature; thence southeast 19.88 feet along the arc of a curve concave to the northeast with a radius of 12.50 feet and the 17.71 foot chord of said arc bears south 44°-56'-43" east to a point of tangency; thence north 89°-56'-38" east 84.94 feet; thence clockwise 320.35 feet along the arc of a non-tangent curve concave to the west with a radius of 55.00 feet and the 25.00 foot chord of said arc bears south 00°-03'-22" east to a point of non-tangency; thence south 89°-56'-38" west 84.94 feet to a point of curvature; thence northwest 59.05 feet along

the arc of a curve concave to the northeast with a radius of 37.50 feet and the 53.14 foot chord of said arc bears north 44°-56'-43" west to a point of tangency; thence north 00°-09'-56" east 476.87 feet to the Point of Beginning, containing 0.564 acres, more or less.

P.I.N. 24-36-200-002

Wind Turbine C-2-1-1

A part of the Northwest Quarter of Section 2, Township 23 North, Range 6 East of the Third Principal Meridian, McLean County, Illinois, more particularly described as follows: Commencing at the Northeast Corner of said Northwest Quarter, thence south 89°-29'-31" west 1259.07 feet along the North Line of said Northwest Quarter to the Point of Beginning. From said Point of Beginning, thence south 00°-30'-29" east 447.50 feet; thence clockwise 320.35 feet along the arc of a non-tangent curve concave to the north with a radius of 55.00 feet and the 25.00 foot chord of said arc bears south 89°-29'-31" west to a point of non-tangency; thence north 00°-30'-29" west 447.50 feet to said North Line; thence north 89°-29'-31" east 25.00 feet along said North Line to the Point of Beginning, containing 0.474 acres, more or less.

P.I.N. 25-02-100-001

Wind Turbine C-2-1-2

A part of the Northwest Quarter of Section 2, Township 23 North, Range 6 East of the Third Principal Meridian, McLean County, Illinois, more particularly described as follows: Commencing at the Southwest Corner of said Northwest Quarter, thence north 00°-24'-46" east 747.50 feet along the West Line of said Northwest Quarter to the Point of Beginning. From said Point of Beginning, thence north 00°-24'-46" east 25.00 feet along said West Line; thence south 89°-35'-14" east 995.08 feet; thence clockwise 320.35 feet along the arc of a non-tangent curve concave to the west with a radius of 55.00 feet and the 25.00 foot chord of said arc bears south 00°-24'-46" west to a point of non-tangency; thence north 89°-35'-14" west 995.08 feet to the Point of Beginning, containing 0.789 acres, more or less.

P.I.N. 25-02-100-001

Access Road (PIN 25-02-200-004)

A part of the Northeast Quarter of Section 2, Township 23 North, Range 6 East of the Third Principal Meridian, McLean County, Illinois, more particularly described as follows: Commencing at the Northwest Corner of said Northeast Quarter, thence north 89°-29'-31" east 40.00 feet along the North Line of said Northeast Quarter to the Point of Beginning. From said Point of Beginning, thence north 89°-29'-31" east 25.01 feet along said North Line; thence south 00°-49'-24" west 667.61 feet to the South Line of the North Half of the North Half of said Northeast Quarter; thence south 89°-14'-03" west 25.01 feet along said South Line; thence north 00°-49'-24" east 667.72 feet to the Point of Beginning, containing 0.383 acres, more or less.

P.I.N. 25-02-200-004

Access Road (PIN 25-02-200-005)

A part of the Northeast Quarter of Section 2, Township 23 North, Range 6 East of the Third Principal Meridian, McLean County, Illinois, more particularly described as follows: Commencing at the Northwest Corner of South Half of the North Half of said Northeast Quarter, thence north 89°-14'-03" east 31.29 feet along the North Line of the South Half of the North Half of said Northeast Quarter to the Point of Beginning. From said Point of Beginning, thence north 89°-14'-03" east 25.01 feet along said North Line; thence south 00°-49'-24" west 667.69 feet to the South Line of the North Half of said Northeast Quarter; thence south 88°-58'-31" west 25.01 feet along said South Line; thence north 00°-49'-24" east 667.80 feet to the Point of Beginning, containing 0.383 acres, more or less.

P.I.N. 25-02-200-005

Wind Turbine C-2-2-1

A part of the Northeast Quarter of Section 2, Township 23 North, Range 6 East of the Third Principal Meridian, McLean County, Illinois, more particularly described as follows: Commencing at the Northwest Corner of the South Half of said Northeast Quarter, thence north 88°-58'-31" east 22.58 feet along the North Line of the South half of said Northeast Quarter to the Point of Beginning. From said Point of Beginning, thence north 88°-58'-31" east 25.01 feet along said North Line; thence south 00°-49'-24" west 301.52 feet to a point of curvature; thence southeast 19.69 feet along the arc of a curve concave to the northeast with a radius of 12.50 feet and the 17.72 foot chord of said arc bears south 44°-18'-40" east to a point of tangency; thence south 89°-26'-45" east 55.63 feet; thence clockwise 320.35 feet along the arc of a non-tangent curve concave to the west with a radius of 55.00 feet and the 25.00 foot chord of said arc bears south 00°-33'-15" west to a point of non-tangency; thence north 89°-26'-45" west 55.63 feet to a point of curvature; thence northwest 58.08 feet along the arc of a curve concave to the northeast with a radius of 37.50 feet and the 53.16 foot chord of said arc bears north 44°-18'-40" west to a point of tangency; thence north 00°-49'-24" east 300.72 feet to the Point of Beginning, containing 0.455 acres, more or less.

P.I.N. 25-02-200-006

Wind Turbine C-2-3-1

A part of the Southwest Quarter of Section 2, Township 23 North, Range 6 East of the Third Principal Meridian, McLean County, Illinois, more particularly described as follows: Commencing at the Southeast Corner of said Southwest Quarter, thence south 88°-40'-52" west 505.83 feet along the South Line of said Southwest Quarter to the Point of Beginning. From said Point of Beginning, thence south 88°-40'-52" west 25.00 feet along said South Line; thence north 01°-19'-08" west 922.41 feet; thence clockwise 320.35 feet along the arc of a non-tangent curve concave to the south with a radius of 55.00 feet and the 25.00 foot chord of said arc bears north 88°-40'-52" east to a point of non-tangency; thence south 01°-19'-08" east 922.41 feet to the Point of Beginning, containing 0.747 acres, more or less.

P.I.N. 25-02-300-001

Wind Turbine C-2-4-1

A part of the Southeast Quarter of Section 2, Township 23 North, Range 6 East of the Third Principal Meridian, McLean County, Illinois, more particularly described as follows: Beginning at the Southwest Corner of the East Half of said Southeast Quarter. From said Point of Beginning, thence north 00°-35'-27" east 1888.87 feet along the West Line of the East Half of said Southeast Quarter to a point of curvature; thence northeast 58.45 feet along the arc of a curve concave to the southeast with a radius of 37.50 feet and the 52.71 foot chord of said arc bears north 45°-14'-48" east to a point of tangency; thence north 89°-54'-10" east 78.06 feet; thence clockwise 320.35 feet along the arc of a non-tangent curve concave to the west with a radius of 55.00 feet and the 25.00 foot chord of said arc bears south 00°-05'-50" east to a point of non-tangency; thence south 89°-54'-10" west 78.06 feet to a point of curvature; thence southwest 19.48 feet along the arc of a curve concave to the southeast with a radius of 12.50 feet and the 17.57 foot chord of said arc bears south 45°-14'-48" west to a point of tangency; thence south 00°-35'-27" west 1888.04 feet to the South Line of said Southeast Quarter; thence south 88°-40'-52" west 25.01 feet along said South Line to the Point of Beginning, containing 1.358 acres, more or less.

P.I.N. 25-02-400-003

Wind Turbine C-3-1-1

A part of the Northwest Quarter of Section 3, Township 23 North, Range 6 East of the Third Principal Meridian, McLean County, Illinois, more particularly described as follows: Commencing at the Southwest Corner of said Northwest Quarter, thence north 01°-20'-44" east 1823.34 feet along the West Line of said Northwest Quarter to the Point of Beginning. From said Point of Beginning, thence north 01°-20'-44" east 25.00 feet along said West Line; thence south 88°-39'-16" east 747.91 feet; thence clockwise 320.35 feet along the arc of a non-tangent curve concave to the west with a radius of 55.00 feet and the 25.00 foot chord of said arc bears south 01°-20'-44" west to a point of non-tangency; thence north 88°-39'-16" west 747.91 feet to the Point of Beginning, containing 0.647 acres, more or less.

P.I.N. 25-03-100-001

Wind Turbine C-3-2-1

A part of the Northeast Quarter of Section 3, Township 23 North, Range 6 East of the Third Principal Meridian, McLean County, Illinois, more particularly described as follows: Beginning at the Southwest Corner of the North Half of said Northeast Quarter. From said Point of Beginning, thence north 00°-28'-07" east 805.93 feet along the West Line of said Northeast Quarter to a point of curvature; thence northeast 58.90 feet along the arc of a curve concave to the southeast with a radius of 37.50 feet and the 53.03 foot chord of said arc bears north 45°-28'-07" east to a point of tangency; thence south 89°-31'-53" east 95.50 feet; thence clockwise 320.35 feet along the arc of a non-tangent curve concave to the west with a radius of 55.00 feet and the 25.00 foot chord of said arc bears south 00°-28'-06" west to a point of non-tangency; thence north 89°-31'-53" west 95.50 feet to a point of curvature; thence southwest 19.64 feet along the arc of a curve concave to the southeast with a radius of 12.50 feet and the 17.68 foot chord of said arc bears south 45°-28'-07" west to a point of tangency; thence south 00°-28'-07" west 805.47 feet to the South Line of the North Half of said Northeast Quarter; thence south 89°-24'-21" west 25.00 feet along said South Line to the Point of Beginning, containing 0.757 acres, more or less.

P.I.N. 25-03-200-003

Access Road (PIN 25-03-200-002)

A part of the Northeast Quarter of Section 3, Township 23 North, Range 6 East of the Third Principal Meridian, McLean County, Illinois, more particularly described as follows: Beginning at the Southwest Corner of said Northeast Quarter. From said Point of Beginning, thence north $00^{\circ}-28'-07''$ east 1362.78 feet along the West line of said Northeast Quarter to the Northwest Corner of South Half of said Northeast Quarter; thence north $89^{\circ}-24'-21''$ east 25.00 feet along the North Line of the South Half of said Northeast Quarter; thence south $00^{\circ}-28'-07''$ west 1362.75 feet to the South Line of said Northeast Quarter; thence south $89^{\circ}-21'-12''$ west 25.00 feet along said South Line to the Point of Beginning, containing 0.782 acres, more or less.

P.I.N. 25-03-200-002

Wind Turbine C-3-2-2

A part of the Northeast Quarter of Section 3, Township 23 North, Range 6 East of the Third Principal Meridian, McLean County, Illinois, more particularly described as follows: Commencing at the Southeast Corner of said Northeast Quarter, thence south $89^{\circ}-21'-12''$ west 461.65 feet along the South Line of said Northeast Quarter to the Point of Beginning. From said Point of Beginning, thence south $89^{\circ}-21'-12''$ west 50.00 feet along said South Line; thence northeast 19.64 feet along the arc of a non-tangent curve concave to the northwest with a radius of 12.50 feet and the 17.68 foot chord of said arc bears north $44^{\circ}-21'-12''$ east to a point of tangency; thence north $00^{\circ}-38'-48''$ west 156.75 feet; thence clockwise 320.35 feet along the arc of a non-tangent curve concave to the south with a radius of 55.00 feet and the 25.00 foot chord of said arc bears north $89^{\circ}-21'-12''$ east to a point of non-tangency; thence south $00^{\circ}-38'-48''$ east 156.75 feet to a point of curvature; thence southeast 19.64 feet along the arc of a curve concave to the northeast with a radius of 12.50 feet and the 17.68 foot chord of said arc bears south $45^{\circ}-38'-48''$ east to the Point of Beginning, containing 0.316 acres, more or less.

P.I.N. 25-03-200-002

Wind Turbine C-3-3-1

A part of the Southwest Quarter of Section 3, Township 23 North, Range 6 East of the Third Principal Meridian, McLean County, Illinois, more particularly described as follows: Commencing at the Northwest Corner of said Southwest Quarter, thence south $01^{\circ}-01'-18''$ west 851.19 feet along the West Line of said Southwest Quarter to the Point of Beginning. From said Point of Beginning, thence north $90^{\circ}-00'-00''$ east 1303.44 feet to the East Line of the Northwest Quarter of said Southwest Quarter; thence south $00^{\circ}-44'-43''$ west 25.00 feet along said East Line; thence south $90^{\circ}-00'-00''$ west 700.02 feet; thence clockwise 242.33 feet along the arc of a non-tangent curve concave to the north with a radius of 55.00 feet and the 88.74 foot chord of said arc bears south $90^{\circ}-00'-00''$ west to a point of non-tangency; thence south $90^{\circ}-00'-00''$ west 514.80 feet to said West Line; thence north $01^{\circ}-01'-18''$ east 25.00 feet along said West Line to the Point of Beginning, containing 0.934 acres, more or less.

P.I.N. 25-03-300-001

Wind Turbine C-3-3-2

A part of the Southwest Quarter of Section 3, Township 23 North, Range 6 East of the Third Principal Meridian, McLean County, Illinois, more particularly described as follows: Commencing at the Northeast Corner of said Southwest Quarter, thence south $00^{\circ}-28'-07''$ west 4.55 feet along the East Line of said Southwest Quarter to the Point of Beginning. From said Point of Beginning, thence south $00^{\circ}-28'-07''$ west 891.52 feet along said East Line; thence southwest 27.06 feet along the arc of a non-tangent curve concave to the northwest with a radius of 37.50 feet and the 26.47 foot chord of said arc bears south $89^{\circ}-19'-45''$ west to a point of tangency; thence south $90^{\circ}-00'-00''$ west 879.03 feet; thence clockwise 242.33 feet along the arc of a non-tangent curve concave to the north with a radius of 55.00 feet and the 88.74 foot chord of said arc bears south $90^{\circ}-00'-00''$ west to a point of non-tangency; thence south $90^{\circ}-00'-00''$ west 311.24 feet to the West Line of the Northeast Quarter of said Southwest Quarter; thence north $00^{\circ}-44'-43''$ east 25.00 feet along said West Line; thence north $90^{\circ}-00'-00''$ east 1278.69 feet to a point of curvature; thence northeast 19.53 feet along the arc of a curve concave to the northwest with a radius of 12.50 feet and the 17.61 foot chord of said arc bears north $45^{\circ}-14'-03''$ east to a point of tangency; thence north $00^{\circ}-28'-07''$ east 767.31 feet to a point of curvature; thence northeast 5.02 feet along the arc of a curve concave to the southeast with a radius of 37.50 feet and the 5.01 foot chord of said arc bears north $04^{\circ}-17'-59''$ east to a point of tangency; thence north $08^{\circ}-07'-51''$ east 90.40 feet; thence northeast 1.67 feet along the arc of a curve concave to the northwest with a radius of 12.50 feet and the 1.67 foot chord of said arc bears north $04^{\circ}-17'-59''$ east to the Point of Beginning, containing 1.171 acres, more or less.

P.I.N. 25-03-300-002

Wind Turbine C-3-4-1

A part of the Southeast Quarter of Section 3, Township 23 North, Range 6 East of the Third Principal Meridian, McLean County, Illinois, more particularly described as follows: Beginning at the Northwest Corner of said Southeast Quarter. From said Point of Beginning, thence north $89^{\circ}-21'-12''$ east 25.00 feet along the North Line of said Southeast Quarter; thence south $00^{\circ}-28'-07''$ west 5.04 feet to a point of curvature; thence southwest 5.02 feet along the arc of a curve concave to the northwest with a radius of 37.50 feet and the 5.01 foot chord of said arc bears south $04^{\circ}-17'-59''$ west to a point of tangency; thence south $08^{\circ}-07'-51''$ west 90.40 feet to a point of curvature; thence southwest 1.67 feet along the arc of a curve concave to the southeast with a radius of 12.50 feet and the 1.67 foot chord of said arc bears south $04^{\circ}-17'-59''$ west to a point of tangency; thence south $00^{\circ}-28'-07''$ west 463.43 feet to a point of curvature; thence southeast 19.64 feet along the arc of a curve concave to the northeast with a radius of 12.50 feet and the 17.68 foot chord of said arc bears south $44^{\circ}-31'-54''$ east to a point of tangency; thence south $89^{\circ}-31'-53''$ east 66.63 feet; thence clockwise 320.35 feet along the arc of a non-tangent curve concave to the west with a radius of 55.00 feet and the 25.00 foot chord of said arc bears south $00^{\circ}-28'-07''$ west to a point of non-tangency; thence north $89^{\circ}-31'-53''$ west 66.63 feet to a point of curvature; thence southwest 19.64 feet along the arc of a curve concave to the southeast with a radius of 12.50 feet and the 17.68 foot chord of said arc bears south $45^{\circ}-28'-06''$ west to a point of tangency; thence south $00^{\circ}-28'-07''$ west 253.89 feet to a point of curvature; thence southwest 31.54 feet along the arc of a curve concave to the northwest with a radius of 37.50 feet and the 30.62 foot chord of said arc bears south $24^{\circ}-33'-48''$ west to a point of non-tangency on the West Line of said Southeast Quarter; thence north $00^{\circ}-28'-07''$ east 896.07 feet along said West Line to the Point of Beginning, containing 0.535 acres, more or less.

P.I.N. 25-03-400-001

Wind Turbine C-3-4-2

A part of the Southeast Quarter of Section 3, Township 23 North, Range 6 East of the Third Principal Meridian, McLean County, Illinois, more particularly described as follows: Beginning at the Northeast Corner of said Southeast Quarter. From said Point of Beginning, thence south $00^{\circ}-02'-15''$ east 25.00 feet along the East Line of said Southeast Quarter; thence south $89^{\circ}-21'-12''$ west 1594.14 feet to a point of curvature; thence southwest 19.64 feet along the arc of a curve concave to the southeast with a radius of 12.50 feet and the 17.68 foot chord of said arc bears south $44^{\circ}-21'-12''$ west to a point of tangency; thence south $00^{\circ}-38'-48''$ east 46.15 feet; thence clockwise 320.35 feet along the arc of a non-tangent curve concave to the north with a radius of 55.00 feet and the 25.00 foot chord of said arc bears south $89^{\circ}-21'-12''$ west to a point of non-tangency; thence north $00^{\circ}-38'-48''$ west 46.15 feet to a point of curvature; thence northeast 58.91 feet along the arc of a curve concave to the southeast with a radius of 37.50 feet and the 53.03 foot chord of said arc bears north $44^{\circ}-21'-13''$ east to a point of tangency on the North Line of said Southeast Quarter; thence north $89^{\circ}-21'-12''$ east 1594.41 feet along said North Line to the Point of Beginning, containing 1.182 acres, more or less.

P.I.N. 25-03-400-001

Wind Turbines C-4-1-1 and C-4-1-2

A part of the Northwest Quarter of Section 4, Township 23 North, Range 6 East of the Third Principal Meridian, McLean County, Illinois, more particularly described as follows: Commencing at the Southeast Corner of said Northwest Quarter, thence south $89^{\circ}-39'-38''$ west 58.81 feet along the South Line of said Northwest Quarter to the West Right-of-Way Line of Illinois Route 9; thence north $01^{\circ}-05'-12''$ east 556.78 feet along said West Right-of-Way Line to the Point of Beginning. From said Point of Beginning, thence south $89^{\circ}-30'-44''$ west 1801.25 feet to a point of curvature; thence northwest 58.90 feet along the arc of a curve concave to the northeast with a radius of 37.50 feet and the 53.03 foot chord of said arc bears north $45^{\circ}-29'-16''$ west to a point of tangency; thence north $00^{\circ}-29'-16''$ west 398.67 feet; thence clockwise 320.35 feet along the arc of a non-tangent curve concave to the south with a radius of 55.00 feet and the 25.00 foot chord of said arc bears north $89^{\circ}-30'-43''$ east to a point of non-tangency; thence south $00^{\circ}-29'-16''$ east 398.67 feet to a point of curvature; thence southeast 19.64 feet along the arc of a curve concave to the northeast with a radius of 12.50 feet and the 17.68 foot chord of said arc bears south $45^{\circ}-29'-16''$ east to a point of tangency; thence north $89^{\circ}-30'-44''$ east 867.70 feet; thence clockwise 242.33 feet along the arc of a non-tangent curve concave to the south with a radius of 55.00 feet and the 68.74 foot chord of said arc bears north $89^{\circ}-30'-44''$ east to a point of non-tangency; thence north $89^{\circ}-30'-44''$ east 845.49 feet to said West Right-of-Way Line; thence south $01^{\circ}-05'-12''$ west 25.01 feet along said West Right-of-Way Line to the Point of Beginning, containing 1.669 acres, more or less.

And:

The Easterly Extension of the above described east-west 25 foot-wide strip. Said Easterly Extension is bounded by the East Line of said Northwest Quarter.

P.I.N. 25-04-100-003

Wind Turbine C-5-1-1

A part of the Northwest Quarter of Section 5, Township 23 North, Range 6 East of the Third Principal Meridian, McLean County, Illinois, more particularly described as follows: Beginning at the Northeast Corner of said Northwest Quarter. From said Point of Beginning, thence south $00^{\circ}-16'-31''$ west 1745.44 feet along the East Line of said Northwest Quarter to a point of curvature; thence southwest 58.90 feet along the arc of a curve concave to the northwest with a radius of 37.50 feet and the 53.03 foot chord of said arc bears south $45^{\circ}-16'-31''$ west to a point of tangency; thence north $89^{\circ}-43'-29''$ west 394.64 feet; thence clockwise 320.35 feet along the arc of a non-tangent curve concave to the east with a radius of 55.00 feet and the 25.00 foot chord of said arc bears north $00^{\circ}-16'-31''$ east to a point of non-tangency; thence south $89^{\circ}-43'-29''$ east 394.64 feet to a point of curvature; thence northeast 19.63 feet along the arc of a curve concave to the northwest with a radius of 12.50 feet and the 17.68 foot chord of said arc bears north $45^{\circ}-16'-31''$ east to a point of tangency; thence north $00^{\circ}-16'-31''$ east 1745.04 feet to the North Line of said Northwest Quarter; thence north $89^{\circ}-20'-51''$ east 25.00 feet along said North Line to the Point of Beginning, containing 1.468 acres, more or less.

P.I.N. 25-05-100-002

Wind Turbine C-5-3-1

A part of the Southwest Quarter of Section 5, Township 23 North, Range 6 East of the Third Principal Meridian, McLean County, Illinois, more particularly described as follows: Commencing at the Northwest Corner of said Southwest Quarter, thence south $00^{\circ}-31'-11''$ west 153.25 feet along the West Line of said Southwest Quarter to the Point of Beginning. From said Point of Beginning, thence south $89^{\circ}-28'-49''$ east 389.32 feet; thence clockwise 320.35 feet along the arc of a non-tangent curve concave to the west with a radius of 55.00 feet and the 25.00 foot chord of said arc bears south $00^{\circ}-31'-11''$ west to a point of non-tangency; thence north $89^{\circ}-28'-49''$ west 389.32 feet to said West Line; thence north $00^{\circ}-31'-11''$ east 25.00 feet along said West Line to the Point of Beginning, containing 0.441 acres, more or less.

P.I.N. 25-05-300-002

Wind Turbines C-5-3-2 and C-5-3-3

A part of the Southwest Quarter of Section 5, Township 23 North, Range 6 East of the Third Principal Meridian, McLean County, Illinois, more particularly described as follows: Beginning at the Southeast Corner of the West Half of the East Half of said Southwest Quarter. From said Point of Beginning, thence south $89^{\circ}-19'-48''$ west 25.00 feet along the South Line of said Southwest Quarter; thence north $00^{\circ}-20'-11''$ east 728.24 feet to a point of curvature; thence northwest 19.63 feet along the arc of a curve concave to the southwest with a radius of 12.50 feet and the 17.68 foot chord of said arc bears north $44^{\circ}-39'-49''$ west to a point of tangency; thence north $89^{\circ}-39'-49''$ west 216.14 feet; thence clockwise 320.35 feet along the arc of a non-tangent curve concave to the east with a radius of 55.00 feet and the 25.00 foot chord of said arc bears north $00^{\circ}-20'-11''$ east to a point of non-tangency; thence south $89^{\circ}-39'-49''$ east 216.14 feet to a point of curvature; thence northeast 19.63 feet along the arc of a curve concave to the northwest with a radius of 12.50 feet and the 17.68 foot chord of said arc bears north $45^{\circ}-20'-11''$ east to a point of tangency; thence north $00^{\circ}-20'-11''$ east 885.74 feet to a point of curvature; thence

northwest 19.63 feet along the arc of a curve concave to the southwest with a radius of 12.50 feet and the 17.68 foot chord of said arc bears north 44°-39'-49" west to a point of tangency; thence north 89°-39'-49" west 740.22 feet; thence clockwise 314.81 feet along the arc of a non-tangent curve concave to the northeast with a radius of 55.00 feet and the 30.37 foot chord of said arc bears north 34°-14'-46" west to a point of non-tangency; thence south 89°-39'-49" east 757.46 feet to a point of curvature; thence southeast 58.90 feet along the arc of a curve concave to the southwest with a radius of 37.50 feet and the 53.03 foot chord of said arc bears south 44°-39'-49" east to a point of tangency on the East Line of the West Half of the East Half of said Southwest Quarter; thence south 00°-20'-11" west 1663.54 feet along said East Line to the Point of Beginning, containing 1.975 acres, more or less.

P.I.N. 25-05-300-002

Wind Turbines C-6-1-1, C-6-1-2 and C-6-1-3

A part of the Northwest Quarter & Southwest Quarter of Section 6, Township 23 North, Range 6 East of the Third Principal Meridian, McLean County, Illinois, more particularly described as follows: Commencing at the Northwest Corner of said Northwest Quarter, thence north 89°-20'-51" east 1347.20 feet along the North line of said Northwest Quarter to the Point of Beginning. From said Point of Beginning, thence north 89°-20'-51" east 25.00 feet along said North Line; thence south 00°-03'-50" east 1928.16 feet; thence clockwise 242.33 feet along the arc of a non-tangent curve concave to the west with a radius of 55.00 feet and the 88.74 foot chord of said arc bears south 00°-03'-50" east to a point of non-tangency; thence south 00°-03'-50" east 724.22 feet to a point of curvature; thence southeast 19.63 feet along the arc of a curve concave to the northeast with a radius of 12.50 feet and the 17.68 foot chord of said arc bears south 45°-03'-50" east to a point of tangency; thence north 89°-56'-10" east 1222.97 feet; thence clockwise 320.35 feet along the arc of a non-tangent curve concave to the west with a radius of 55.00 feet and the 25.00 foot chord of said arc bears south 00°-03'-50" east to a point of non-tangency; thence south 89°-56'-10" west 1222.97 feet to a point of curvature; thence northwest 58.90 feet along the arc of a curve concave to the northeast with a radius of 37.50 feet and the 53.03 foot chord of said arc bears north 45°-03'-50" west to a point of tangency; thence north 00°-03'-50" west 1325.47 feet to a point of curvature; thence northwest 19.63 feet along the arc of a curve concave to the southwest with a radius of 12.50 feet and the 17.68 foot chord of said arc bears north 45°-03'-50" west to a point of tangency; thence south 89°-56'-10" west 768.77 feet; thence clockwise 320.35 feet along the arc of a non-tangent curve concave to the east with a radius of 55.00 feet and the 25.00 foot chord of said arc bears north 00°-03'-50" west to a point of non-tangency; thence north 89°-56'-10" east 768.77 feet to a point of curvature; thence northeast 19.63 feet along the arc of a curve concave to the northwest with a radius of 12.50 feet and the 17.68 foot chord of said arc bears north 44°-56'-10" east to a point of tangency; thence north 00°-03'-50" west 1365.39 feet to the Point of Beginning, containing 3.369 acres, more or less.

P.I.N. 25-06-100-001

Wind Turbine C-6-3-1

A part of the Southwest Quarter of Section 6, Township 23 North, Range 6 East of the Third Principal Meridian, McLean County, Illinois, more particularly described as follows: Beginning at the Southwest Corner of said Southwest Quarter. From said Point of Beginning, thence north 00°-03'-50" west 1234.55 feet along the West Line of said Southwest Quarter; thence southeast 5.79

feet along the arc of a non-tangent curve concave to the northeast with a radius of 12.50 feet and the 5.74 foot chord of said arc bears south 13°-19'-41" east to a point of tangency; thence south 26°-35'-33" east 16.20 feet to a point of curvature; thence southeast 17.37 feet along the arc of a curve concave to the southwest with a radius of 37.50 feet and the 17.22 foot chord of said arc bears south 13°-19'-15" east to a point of tangency; thence south 00°-03'-50" east 469.48 feet to a point of curvature; thence southeast 19.63 feet along the arc of a curve concave to the northeast with a radius of 12.50 feet and the 17.68 foot chord of said arc bears south 45°-03'-50" east to a point of tangency; thence north 89°-56'-10" east 687.40 feet; thence clockwise 320.35 feet along the arc of a non-tangent curve concave to the west with a radius of 55.00 feet and the 25.00 foot chord of said arc bears south 00°-03'-50" east to a point of non-tangency; thence south 89°-56'-10" west 687.40 feet to a point of curvature; thence southwest 19.63 feet along the arc of a curve concave to the southeast with a radius of 12.50 feet and the 17.68 foot chord of said arc bears south 44°-56'-10" west to a point of tangency; thence south 00°-03'-50" east 678.35 feet to the South Line of said Southwest Quarter; thence north 89°-30'-51" west 12.50 feet along said South Line to the Point of Beginning, containing 0.971 acres, more or less.

P.L.N. 25-06-100-001

Wind Turbines C-7-1-1 and C-7-1-2

A part of the Northwest Quarter of Section 7, Township 23 North, Range 6 East of the Third Principal Meridian, McLean County, Illinois, more particularly described as follows: Commencing at the Northeast Corner of said Northwest Quarter, thence north 89°-30'-51" west 13.00 feet along the North Line of said Northwest Quarter to the Point of Beginning. From said Point of Beginning, thence south 00°-30'-15" west 1324.01 feet to a point of curvature; thence southeast 18.56 feet along the arc of a curve concave to the northeast with a radius of 12.50 feet and the 16.90 foot chord of said arc bears south 42°-01'-33" east to a point of tangency; thence south 84°-33'-21" east 1.56 feet to the East Line of said Northwest Quarter; thence south 00°-30'-15" west 25.11 feet along said East Line; thence southwest 20.14 feet along the arc of a non-tangent curve concave to the southeast with a radius of 12.50 feet and the 18.03 foot chord of said arc bears south 46°-39'-01" west to a point of tangency; thence south 00°-30'-15" west 1247.13 feet to a point of curvature; thence southwest 12.89 feet along the arc of a curve concave to the northwest with a radius of 37.50 feet and the 12.83 foot chord of said arc bears south 10°-21'-02" west to a point of non-tangency on the South Line of said Northwest Quarter; thence north 89°-16'-27" west 35.36 feet along said South Line; thence northeast 19.68 feet along the arc of a non-tangent curve concave to the northwest with a radius of 12.50 feet and the 17.71 foot chord of said arc bears north 45°-36'-54" east to a point of tangency; thence north 00°-30'-15" east 1483.09 feet to a point of curvature; thence northwest 19.64 feet along the arc of a curve concave to the southwest with a radius of 12.50 feet and the 17.68 foot chord of said arc bears north 44°-29'-45" west to a point of tangency; thence north 89°-29'-45" west 659.77 feet to a point of curvature; thence northwest 43.56 feet along the arc of a curve concave to the northeast with a radius of 170.50 feet and the 43.44 foot chord of said arc bears north 82°-10'-36" west to a point of tangency; thence north 74°-51'-28" west 6.90 feet to a point of curvature; thence northwest 37.17 feet along the arc of a curve concave to the southwest with a radius of 145.50 feet and the 37.07 foot chord of said arc bears north 82°-10'-36" west to a point of tangency; thence north 89°-29'-45" west 392.41 feet to a point of curvature; thence northwest 58.73 feet along the arc of a curve concave to the northeast with a radius of 37.50 feet and the 52.91 foot chord of said arc bears north 44°-37'-49" west to a point of tangency; thence north 00°-14'-06" east 535.17 feet; thence clockwise 320.35 feet along the arc of a non-tangent curve concave to the south with a radius of 55.00 feet and the 25.00 foot chord of said arc bears south 89°-45'-54" east to a point of non-tangency; thence south 00°-14'-06" west

535.17 feet to a point of curvature; thence southeast 19.58 feet along the arc of a curve concave to the northeast with a radius of 12.50 feet and the 17.64 foot chord of said arc bears south 44°-37'-49" east to a point of tangency; thence south 89°-29'-45" east 392.41 feet to a point of curvature; thence southeast 43.56 feet along the arc of a curve concave to the southwest with a radius of 170.50 feet and the 43.44 foot chord of said arc bears south 82°-10'-36" east to a point of tangency; thence south 74°-51'-28" east 6.90 feet to a point of curvature; thence southeast 37.17 feet along the arc of a curve concave to the northeast with a radius of 145.50 feet and the 37.07 foot chord of said arc bears south 82°-10'-36" east to a point of tangency; thence south 89°-29'-45" east 859.77 feet to a point of curvature; thence northeast 19.64 feet along the arc of a curve concave to the northwest with a radius of 12.50 feet and the 17.68 foot chord of said arc bears north 45°-30'-15" east to a point of tangency; thence north 00°-30'-15" east 281.69 feet to a point of curvature; thence northwest 19.64 feet along the arc of a curve concave to the southwest with a radius of 12.50 feet and the 17.68 foot chord of said arc bears north 44°-29'-45" west to a point of tangency; thence north 89°-29'-45" west 308.78 feet; thence clockwise 320.35 feet along the arc of a curve concave to the east with a radius of 55.00 feet and the 25.00 foot chord of said arc bears north 00°-30'-15" east to a point of non-tangency; thence south 89°-29'-45" east 308.78 feet to a point of curvature; thence northeast 19.64 feet along the arc of a curve concave to the northwest with a radius of 12.50 feet and the 17.68 foot chord of said arc bears north 45°-30'-15" east to a point of tangency; thence north 00°-30'-15" east 756.54 feet to the North Line of said Northwest Quarter; thence south 89°-30'-51" east 25.00 feet along said North Line to the Point of Beginning, containing 3.250 acres, more or less.

P.I.N. 25-07-100-003

Wind Turbine C-7-2-1

A part of the Northeast Quarter of Section 7, Township 23 North, Range 6 East of the Third Principal Meridian, McLean County, Illinois, more particularly described as follows: Commencing at the Northwest Corner of said Northeast Quarter, thence south 00°-30'-15" west 1336.60 feet along the West Line of said Northeast Quarter to the Point of Beginning. From said Point of Beginning, thence south 84°-33'-21" east 205.10 feet to a point of curvature; thence northeast 236.90 feet along the arc of a curve concave to the northwest with a radius of 650.00 feet and the 235.59 foot chord of said arc bears north 85°-00'-11" east to a point of reverse curvature; thence northeast 83.47 feet along the arc of a curve concave to the southeast with a radius of 300.00 feet and the 83.20 foot chord of said arc bears north 82°-31'-59" east to a point of tangency; thence south 89°-29'-45" east 719.38 feet to a point of curvature; thence southeast 35.84 feet along the arc of a curve concave to the southwest with a radius of 37.50 feet and the 34.50 foot chord of said arc bears south 62°-06'-45" east to a point of tangency; thence south 34°-43'-46" east 81.25 feet to the East Line of the West Half of said Northeast Quarter; thence south 00°-30'-40" west 43.33 feet along said East Line; thence north 34°-43'-46" west 116.64 feet to a point of curvature; thence northwest 11.95 feet along the arc of a curve concave to the southwest with a radius of 12.50 feet and the 11.50 foot chord of said arc bears north 62°-06'-45" west to a point of tangency; thence north 89°-29'-45" west 287.13 feet to a point of curvature; thence southwest 19.70 feet along the arc of a curve concave to the southeast with a radius of 12.50 feet and the 17.73 foot chord of said arc bears south 45°-20'-53" west to a point of tangency; thence south 00°-11'-31" west 235.29 feet; thence clockwise 320.35 feet along the arc of a non-tangent curve concave to the north with a radius of 55.00 feet and the 25.00 foot chord of said arc bears north 89°-48'-29" west to a point of non-tangency; thence north 00°-11'-31" east 235.56 feet to a point of curvature; thence northwest 19.57 feet along the arc of a curve concave to the southwest with a radius of 12.50 feet and the 17.63 foot chord of said arc bears north 44°-39'-07" west to a point of tangency;

thence north 89°-29'-45" west 382.24 feet to a point of curvature; thence southwest 76.52 feet along the arc of a curve concave to the northwest with a radius of 275.00 feet and the 76.27 foot chord of said arc bears south 82°-31'-59" west to a point of reverse curvature; thence southwest 246.01 feet along the arc of a curve concave to the southeast with a radius of 675.00 feet and the 244.65 foot chord of said arc bears south 85°-00'-11" west to a point of tangency; thence north 84°-33'-21" west 202.36 feet to a point of curvature; thence northwest 0.58 feet along the arc of a curve concave to the southwest with a radius of 12.50 feet and the 0.58 foot chord of said arc bears north 85°-52'-47" west to said West Line; thence north 00°-30'-15" east 25.11 feet along said West Line to the Point of Beginning, containing 1.146 acres, more or less.

P.I.N. 25-07-200-006

Wind Turbine C-7-2-2

A part of the Northeast Quarter of Section 7, Township 23 North, Range 6 East of the Third Principal Meridian, McLean County, Illinois, more particularly described as follows: Commencing at the Northwest Corner of the Southeast Quarter of said Northeast Quarter, thence south 00°-30'-40" west 83.65 feet along the West Line of the Southeast Quarter of said Northeast Quarter to the Point of Beginning. From said Point of Beginning, thence south 34°-43'-46" east 494.55 feet to a point of curvature; thence southeast 9.04 feet along the arc of a curve concave to the northeast with a radius of 12.50 feet and the 8.85 foot chord of said arc bears south 55°-27'-01" east to a point of tangency; thence south 76°-10'-15" east 345.17 feet; thence clockwise 320.35 feet along the arc of a non-tangent curve concave to the northwest with a radius of 55.00 feet and the 25.00 foot chord of said arc bears south 13°-49'-45" west to a point of non-tangency; thence north 76°-10'-15" west 345.17 feet to a point of curvature; thence northwest 27.12 feet along the arc of a curve concave to the northeast with a radius of 37.50 feet and the 26.54 foot chord of said arc bears north 55°-27'-01" west to a point of tangency; thence north 34°-43'-46" west 459.16 feet to said West Line; thence north 00°-30'-40" east 43.33 feet along said West Line to the Point of Beginning, containing 0.700 acres, more or less.

P.I.N. 25-07-200-003

Wind Turbine C-7-3-1

A part of the Southwest Quarter of Section 7, Township 23 North, Range 6 East of the Third Principal Meridian, McLean County, Illinois, more particularly described as follows: Beginning at the Northeast Corner of Lot 2 of said Southwest Quarter. From said Point of Beginning, thence south 00°-29'-08" west 25.00 feet along the East Line of said Lot 2; thence north 89°-16'-27" west 124.53 feet to a point of curvature; thence southwest 19.63 feet along the arc of a curve concave to the southeast with a radius of 12.50 feet and the 17.68 foot chord of said arc bears south 45°-43'-33" west to a point of tangency; thence south 00°-43'-33" west 413.54 feet; thence clockwise 320.35 feet along the arc of a non-tangent curve concave to the north with a radius of 55.00 feet and the 25.00 foot chord of said arc bears north 89°-16'-27" west to a point of non-tangency; thence north 00°-43'-33" east 413.54 feet to a point of curvature; thence northeast 58.90 feet along the arc of a curve concave to the southeast with a radius of 37.50 feet and the 53.03 foot chord of said arc bears north 45°-43'-34" east to a point of tangency on the North Line of said Lot 2; thence south 89°-16'-27" east 124.42 feet along said North Line to the Point of Beginning, containing 0.549 acres, more or less.

P.I.N. 25-07-300-001

Wind Turbine C-7-3-2

A part of the Southwest Quarter of Section 7, Township 23 North, Range 6 East of the Third Principal Meridian, McLean County, Illinois, more particularly described as follows: Beginning at the Northwest Corner of Lot 1 of said Southwest Quarter. From said Point of Beginning, thence south 89°-16'-27" east 1309.75 feet along the North Line of said Southwest Quarter; thence southwest 46.16 feet along the arc of a non-tangent curve concave to the northwest with a radius of 37.50 feet and the 43.30 foot chord of said arc bears south 55°-27'-42" west to a point of tangency; thence north 89°-16'-27" west 253.58 feet to a point of curvature; thence southwest 19.64 feet along the arc of a curve concave to the southeast with a radius of 12.50 feet and the 17.68 foot chord of said arc bears south 45°-43'-33" west to a point of tangency; thence south 00°-43'-33" west 337.11 feet; thence clockwise 320.35 feet along the arc of a non-tangent curve concave to the north with a radius of 55.00 feet and the 25.00 foot chord of said arc bears north 89°-16'-27" west to a point of non-tangency; thence north 00°-43'-33" east 337.11 feet to a point of curvature; thence northwest 19.63 feet along the arc of a curve concave to the southwest with a radius of 12.50 feet and the 17.68 foot chord of said arc bears north 44°-16'-27" west to a point of tangency; thence north 89°-16'-27" west 970.71 feet to the West Line of said Lot 1; thence north 00°-29'-08" east 25.00 feet along said West Line to the Point of Beginning, containing 1.166 acres, more or less.

P.I.N. 25-07-300-002

Wind Turbine C-8-1-1

A part of the Northwest Quarter of Section 8, Township 23 North, Range 6 East of the Third Principal Meridian, McLean County, Illinois, more particularly described as follows: Commencing at the Northeast Corner of the Southeast Quarter of said Northwest Quarter, thence south 00°-28'-55" west 5.73 feet along the East Line of said Northwest Quarter to the Point of Beginning. From said Point of Beginning, thence south 00°-28'-55" west 25.01 feet along the East Line of said Northwest Quarter; thence south 89°-25'-11" west 770.83 feet to a point of curvature; thence southwest 19.56 feet along the arc of a curve concave to the southeast with a radius of 12.50 feet and the 17.63 foot chord of said arc bears south 44°-39'-43" west to a point of tangency; thence south 00°-10'-37" east 82.67 feet; thence clockwise 320.35 feet along the arc of a non-tangent curve concave to the north with a radius of 55.00 feet and the 25.00 foot chord of said arc bears south 89°-49'-23" west to a point of non-tangency; thence north 00°-10'-37" west 82.67 feet to a point of curvature; thence northeast 58.65 feet along the arc of a curve concave to the southeast with a radius of 37.50 feet and the 52.86 foot chord of said arc bears north 44°-38'-05" east to a point of tangency; thence north 89°-25'-11" east 771.29 feet along said North Line to the Point of Beginning, containing 0.730 acres, more or less.

P.I.N. 25-08-100-004

Access Road (PIN 25-08-200-001)

A part of the Northeast Quarter of Section 8, Township 23 North, Range 6 East of the Third Principal Meridian, McLean County, Illinois, more particularly described as follows: Commencing at the Northwest Corner of the South Half of said Northeast Quarter, thence south 00°-28'-55" west 5.73 feet along the West Line of said Northeast Quarter to the Point of Beginning. From said

Point of Beginning, thence north 89°-25'-11" east to the East Line of said Northeast Quarter; thence south 25.00 feet along said East Line; thence south 89°-25'-11" west to said West Line; thence north 00°-28'-55" east 25.00 feet along said West Line to the Point of Beginning, containing 1.53 acres, more or less.

P.I.N. 25-08-200-001

Wind Turbines C-8-4-1, C-8-4-2 and C-8-4-3

A part of the Southeast Quarter of Section 8, Township 23 North, Range 6 East of the Third Principal Meridian, McLean County, Illinois, more particularly described as follows: Commencing at the Northeast Corner of said Southeast Quarter, thence south 00°-34'-37" west 97.49 feet along the East Line of said Southeast Quarter to the Point of Beginning. From said Point of Beginning, thence south 00°-34'-37" west 25.01 feet along said East Line; thence south 89°-14'-57" west 518.76 feet to a point of curvature; thence southwest 19.49 feet along the arc of a curve concave to the southeast with a radius of 12.50 feet and the 17.57 foot chord of said arc bears south 44°-34'-57" west to a point of tangency; thence south 00°-05'-04" east 27.94 feet; thence clockwise 320.35 feet along the arc of a non-tangent curve concave to the north with a radius of 55.00 feet and the 25.00 foot chord of said arc bears south 89°-54'-56" west to a point of non-tangency; thence north 00°-05'-04" west 27.36 feet to a point of curvature; thence northwest 19.78 feet along the arc of a curve concave to the southwest with a radius of 12.50 feet and the 17.78 foot chord of said arc bears north 45°-25'-03" west to a point of tangency; thence south 89°-14'-57" west 945.54 feet to a point of curvature; thence southwest 19.49 feet along the arc of a curve concave to the southeast with a radius of 12.50 feet and the 17.57 foot chord of said arc bears south 44°-34'-57" west to a point of tangency; thence south 00°-05'-04" east 341.90 feet; thence clockwise 320.35 feet along the arc of a non-tangent curve concave to the north with a radius of 55.00 feet and the 25.00 foot chord of said arc bears south 89°-54'-56" west to a point of non-tangency; thence north 00°-05'-04" west 341.32 feet to a point of curvature; thence northwest 19.78 feet along the arc of a curve concave to the southwest with a radius of 12.50 feet and the 17.78 foot chord of said arc bears north 45°-25'-03" west to a point of tangency; thence south 89°-14'-57" west 929.50 feet to a point of curvature; thence southwest 19.49 feet along the arc of a curve concave to the southeast with a radius of 12.50 feet and the 17.57 foot chord of said arc bears south 44°-35'-00" west to a point of tangency; thence south 00°-04'-58" east 639.06 feet; thence clockwise 320.35 feet along the arc of a non-tangent curve concave to the north with a radius of 55.00 feet and the 25.00 foot chord of said arc bears south 89°-55'-02" west to a point of non-tangency; thence north 00°-04'-58" west 639.06 feet to a point of curvature; thence northeast 58.47 feet along the arc of a curve concave to the southeast with a radius of 37.50 feet and the 52.72 foot chord of said arc bears north 44°-35'-00" east to a point of tangency; thence north 89°-14'-57" east 2494.39 feet to the Point of Beginning, containing 2.703 acres, more or less.

P.I.N. 25-08-400-001

Wind Turbine C-9-1-1

A part of the Northwest Quarter of Section 9, Township 23 North, Range 6 East of the Third Principal Meridian, McLean County, Illinois, more particularly described as follows: Commencing at the Southwest Corner of said Northwest Quarter, thence north 89°-39'-17" east 620.42 feet along the South Line of said Northwest Quarter to the Point of Beginning. From said Point of Beginning, thence north 00°-28'-26" west 335.08 feet to a point of curvature; thence northeast

58.90 feet along the arc of a curve concave to the southeast with a radius of 37.50 feet and the 53.03 foot chord of said arc bears north 44°-31'-34" east to a point of tangency; thence north 89°-31'-34" east 617.87 feet; thence clockwise 320.35 feet along the arc of a non-tangent curve concave to the west with a radius of 55.00 feet and the 25.00 foot chord of said arc bears south 00°-28'-26" east to a point of non-tangency; thence south 89°-31'-34" west 617.87 feet to a point of curvature; thence southwest 19.63 feet along the arc of a curve concave to the southeast with a radius of 12.50 feet and the 17.68 foot chord of said arc bears south 44°-31'-34" west to a point of tangency; thence south 00°-28'-26" east 335.14 feet to said South Line; thence south 89°-39'-17" west 25.00 feet along said South Line to the Point of Beginning, containing 0.787 acres, more or less.

P.I.N. 25-09-100-004

Wind Turbine C-9-2-1

A part of the Northeast Quarter of Section 9, Township 23 North, Range 6 East of the Third Principal Meridian, McLean County, Illinois, more particularly described as follows: Commencing at the Northeast Corner of said Northeast Quarter, thence south 00°-38'-31" west 1171.69 feet along the East Line of said Northeast Quarter to the Point of Beginning. From said Point of Beginning, thence south 00°-38'-31" west 25.00 feet along said East Line; thence north 89°-23'-38" west 427.54 feet; thence clockwise 320.35 feet along the arc of a non-tangent curve concave to the east with a radius of 55.00 feet and the 25.00 foot chord of said arc bears north 00°-36'-22" east to a point of non-tangency; thence south 89°-23'-38" east 427.55 feet to the Point of Beginning, containing 0.463 acres, more or less.

P.I.N. 25-09-200-002

Wind Turbine C-9-3-1

A part of the Southwest Quarter of Section 9, Township 23 North, Range 6 East of the Third Principal Meridian, McLean County, Illinois, more particularly described as follows: Commencing at the Northwest Corner of said Southwest Quarter, thence north 89°-39'-17" east 620.42 feet along the North Line of said Southwest Quarter to the Point of Beginning. From said Point of Beginning, thence north 89°-39'-17" east 25.00 feet along said North Line; thence south 00°-28'-26" east 360.57 feet; thence clockwise 320.35 feet along the arc of a non-tangent curve concave to the north with a radius of 55.00 feet and the 25.00 foot chord of said arc bears north 89°-31'-34" west to a point of non-tangency; thence north 00°-28'-26" west 226.66 feet to a point of curvature; thence northwest 19.63 feet along the arc of a curve concave to the southwest with a radius of 12.50 feet and the 17.67 foot chord of said arc bears north 45°-27'-22" west to a point of tangency; thence south 89°-33'-43" west 610.17 feet to the West Line of said Southwest Quarter; thence north 00°-34'-37" east 25.01 feet along said West Line; thence north 89°-33'-43" east 609.70 feet to a point of curvature; thence northeast 19.64 feet along the arc of a curve concave to the northwest with a radius of 12.50 feet and the 17.68 foot chord of said arc bears north 44°-32'-39" east to a point of tangency; thence north 00°-28'-26" west 83.97 feet to the Point of Beginning, containing 0.783 acres, more or less.

P.I.N. 25-09-300-001

Wind Turbine C-9-4-1

A part of the Southeast Quarter of Section 9, Township 23 North, Range 6 East of the Third Principal Meridian, McLean County, Illinois, more particularly described as follows: Beginning at the Northeast Corner of said Southeast Quarter. From said Point of Beginning, thence south 00°-00'-13" west 25.00 feet along the East Line of said Southeast Quarter; thence south 89°-39'-17" west 905.55 feet to a point of curvature; thence southwest 19.43 feet along the arc of a curve concave to the southeast with a radius of 12.50 feet and the 17.53 foot chord of said arc bears south 45°-07'-50" west to a point of tangency; thence south 00°-36'-22" west 318.92 feet; thence clockwise 320.35 feet along the arc of a non-tangent curve concave to the north with a radius of 55.00 feet and the 25.00 foot chord of said arc bears north 89°-23'-38" west to a point of non-tangency; thence north 00°-36'-22" east 318.92 feet to a point of curvature; thence northeast 58.28 feet along the arc of a curve concave to the southeast with a radius of 37.50 feet and the 52.59 foot chord of said arc bears north 45°-07'-50" east to a point of tangency on the North Line of said Southeast Quarter; thence north 89°-39'-17" east 905.70 feet along said North Line to the Point of Beginning, containing 0.943 acres, more or less.

P.I.N. 25-09-400-001

Wind Turbines C-10-1-1, C-10-1-2 and C-10-1-3

A part of the Northwest Quarter of Section 10, Township 23 North, Range 6 East of the Third Principal Meridian, McLean County, Illinois, more particularly described as follows: Commencing at the Northwest Corner of said Northwest Quarter, thence south 00°-38'-31" west 847.95 feet along the West Line of said Northwest Quarter to the Point of Beginning. From said Point of Beginning, thence south 88°-25'-53" east 1899.34 feet to a point of curvature; thence southeast 57.96 feet along the arc of a curve concave to the southwest with a radius of 37.50 feet and the 52.36 foot chord of said arc bears south 44°-09'-10" east to a point of tangency; thence south 00°-07'-33" west 546.96 feet to a point of curvature; thence southeast 18.55 feet along the arc of a curve concave to the northeast with a radius of 12.50 feet and the 16.89 foot chord of said arc bears south 42°-23'-10" east to a point of tangency; thence south 84°-53'-53" east 689.78 feet to a point on the East Line of said Northwest Quarter lying 1055.08 feet north of the Southeast Corner of said Northwest Quarter; thence south 00°-03'-46" west 25.10 feet along said East Line; thence north 84°-53'-53" west 687.63 feet to a point of curvature; thence southwest 20.72 feet along the arc of a curve concave to the southeast with a radius of 12.50 feet and the 18.43 foot chord of said arc bears south 47°-36'-50" west to a point of tangency; thence south 00°-07'-33" west 377.96 feet; thence clockwise 320.35 feet along the arc of a non-tangent curve concave to the north with a radius of 55.00 feet and the 25.00 foot chord of said arc bears north 89°-52'-27" west to a point of non-tangency; thence north 00°-07'-33" east 975.11 feet to a point of curvature; thence northwest 19.32 feet along the arc of a curve concave to the southwest with a radius of 12.50 feet and the 17.45 foot chord of said arc bears north 44°-09'-10" west to a point of tangency; thence north 88°-25'-53" west 336.76 feet; thence clockwise 253.81 feet along the arc of a non-tangent curve concave to the north with a radius of 55.00 feet and the 81.48 foot chord of said arc bears north 88°-25'-53" west to a point of non-tangency; thence north 88°-25'-53" west 952.00 feet; thence clockwise 242.29 feet along the arc of a non-tangent curve concave to the north with a radius of 55.00 feet and the 88.77 foot chord of said arc bears north 88°-25'-53" west to a point of non-tangency; thence north 88°-25'-53" west 439.93 feet to said West Line; thence north 00°-38'-31" east 25.00 feet along said West Line to the Point of Beginning, containing 2.874 acres, more or less.

P.I.N. 25-10-100-001

Wind Turbine C-10-2-1

A part of the Northeast Quarter of Section 10, Township 23 North, Range 6 East of the Third Principal Meridian, McLean County, Illinois, more particularly described as follows: Commencing at the Southwest Corner of said Northeast Quarter, thence north 00°-03'-46" east 1029.98 feet along the West Line of said Northeast Quarter to the Point of Beginning. From said Point of Beginning, thence north 00°-03'-46" east 25.10 feet along said West Line; thence south 84°-53'-53" east 770.14 feet; thence clockwise 320.35 feet along the arc of a non-tangent curve concave to the northwest with a radius of 55.00 feet and the 25.00 foot chord of said arc bears south 05°-06'-07" west to a point of non-tangency; thence north 84°-53'-53" west 767.95 feet to the Point of Beginning, containing 0.661 acres, more or less.

P.I.N. 25-10-200-004

Wind Turbine C-10-3-1

A part of the Southwest Quarter of Section 10, Township 23 North, Range 6 East of the Third Principal Meridian, McLean County, Illinois, more particularly described as follows: Commencing at the Southwest Corner of the North Half of said Southwest Quarter, thence north 00°-00'-13" east 449.82 feet along the West Line of said Southwest Quarter to the Point of Beginning. From said Point of Beginning, thence north 00°-00'-13" east 25.00 feet along said West Line; thence south 89°-59'-47" east 694.57 feet to a point of curvature; thence northeast 19.63 feet along the arc of a curve concave to the northwest with a radius of 12.50 feet and the 17.68 foot chord of said arc bears north 45°-00'-13" east to a point of tangency; thence north 00°-00'-13" east 46.01 feet; thence clockwise 320.35 feet along the arc of a non-tangent curve concave to the south with a radius of 55.00 feet and the 25.00 foot chord of said arc bears south 89°-59'-47" east to a point of non-tangency; thence south 00°-00'-13" west 46.01 feet to a point of curvature; thence southwest 58.90 feet along the arc of a curve concave to the northwest with a radius of 37.50 feet and the 53.03 foot chord of said arc bears south 45°-00'-13" west to a point of tangency; thence north 89°-59'-47" west 694.57 feet to the Point of Beginning, containing 0.665 acres, more or less.

P.I.N. 25-10-100-001

Wind Turbine C-11-1-1

A part of the Northwest Quarter of Section 11, Township 23 North, Range 6 East of the Third Principal Meridian, McLean County, Illinois, more particularly described as follows: Commencing at the Northeast Corner of said Northwest Quarter, thence south 88°-40'-52" west 1005.58 feet along the North Line of said Northwest Quarter to the Point of Beginning. From said Point of Beginning, thence south 01°-19'-08" east 845.38 feet; thence clockwise 320.35 feet along the arc of a non-tangent curve concave to the north with a radius of 55.00 feet and the 25.00 foot chord of said arc bears south 88°-40'-52" west to a point of non-tangency; thence north 01°-19'-08" west 845.38 feet to said North Line; thence north 88°-40'-52" east 25.00 feet along said North Line to the Point of Beginning, containing 0.703 acres, more or less.

P.I.N. 25-11-100-001

Wind Turbine C-29-1-1

A part of the Northwest Quarter of Section 29, Township 23 North, Range 6 East of the Third Principal Meridian, McLean County, Illinois, more particularly described as follows: Beginning at the Southeast Corner of said Northwest Quarter. From said Point of Beginning, thence south 89°-18'-24" west 25.01 feet along the South Line of said Northwest Quarter; thence north 00°-56'-54" east 523.14 feet to a point of curvature; thence northwest 19.85 feet along the arc of a curve concave to the southwest with a radius of 12.50 feet and the 17.83 foot chord of said arc bears north 44°-33'-03" west to a point of tangency; thence south 89°-57'-00" west 260.94 feet; thence clockwise 320.35 feet along the arc of a non-tangent curve concave to the east with a radius of 55.00 feet and the 25.00 foot chord of said arc bears north 00°-03'-00" west to a point of non-tangency; thence north 89°-57'-00" east 299.09 feet to the East Line of said Northwest Quarter; thence south 00°-56'-54" west 560.58 feet along said East Line to the Point of Beginning, containing 0.697 acres, more or less.

P.I.N. 25-29-100-004

Wind Turbine C-29-3-1

A part of the Southwest Quarter of Section 29, Township 23 North, Range 6 East of the Third Principal Meridian, McLean County, Illinois, more particularly described as follows: Commencing at the Northwest Corner of said Southwest Quarter, thence north 89°-18'-24" east 284.46 feet along the North Line of said Southwest Quarter to its Intersection with the Centerline of Township Road 3700 East; thence south 02°-37'-33" east 757.10 feet along said Centerline to the Point of Beginning. From said Point of Beginning, thence north 90°-00'-00" east 428.50 feet; thence clockwise 320.35 feet along the arc of a non-tangent curve concave to the west with a radius of 55.00 feet and the 25.00 foot chord of said arc bears south 00°-00'-00" west to a point of non-tangency; thence south 90°-00'-00" west 427.36 feet to said Centerline; thence north 02°-37'-33" west 25.03 feet along said Centerline to the Point of Beginning, containing 0.463 acres, more or less.

P.I.N. 25-29-300-002

Wind Turbine C-29-3-2

A part of the Southwest Quarter and Southeast Quarter of Section 29, Township 23 North, Range 6 East of the Third Principal Meridian, McLean County, Illinois, more particularly described as follows: Commencing at the Southwest Corner of said Southeast Quarter, thence north 89°-25'-49" east 140.22 feet along the South Line of said Southeast Quarter to the Point of Beginning. From said Point of Beginning, thence north 00°-28'-20" west 888.06 feet to a point of curvature; thence northwest 5.69 feet along the arc of a curve concave to the southwest with a radius of 12.50 feet and the 5.65 foot chord of said arc bears north 13°-31'-21" west to a point of tangency; thence north 26°-34'-22" west 290.21 feet to a point of curvature; thence northwest 17.36 feet along the arc of a curve concave to the northeast with a radius of 37.50 feet and the 17.21 foot chord of said arc bears north 13°-18'-41" west to a point of tangency; thence north 00°-03'-00" west 123.57 feet to a point of curvature; thence northeast 18.92 feet along the arc of a curve concave to the southeast with a radius of 37.50 feet and the 18.72 foot chord of said arc bears north 14°-24'-06" east to a point of tangency; thence north 28°-51'-11" east 64.90 feet to a point of curvature; thence northeast 6.28 feet along the arc of a curve concave to the northwest with a

radius of 12.50 feet and the 6.22 foot chord of said arc bears north 14°-27'-02" east to a point of tangency; thence north 00°-02'-54" east 750.98 feet to a point of curvature; thence northwest 19.66 feet along the arc of a curve concave to the southwest with a radius of 12.50 feet and the 17.69 foot chord of said arc bears north 45°-00'-03" west to a point of tangency; thence south 89°-57'-00" west 568.44 feet; thence clockwise 320.35 feet along the arc of a non-tangent curve concave to the east with a radius of 55.00 feet and the 25.00 foot chord of said arc bears north 00°-03'-00" west to a point of non-tangency; thence north 89°-57'-00" east 568.53 feet to a point of curvature; thence northeast 18.61 feet along the arc of a curve concave to the northwest with a radius of 12.50 feet and the 17.66 foot chord of said arc bears north 44°-59'-57" east to a point of tangency; thence north 00°-02'-54" east 346.60 feet to a point of curvature; thence northwest 6.31 feet along the arc of a curve concave to the southwest with a radius of 12.50 feet and the 6.24 foot chord of said arc bears north 14°-24'-09" west to a point of tangency; thence north 28°-51'-11" west 75.70 feet to a point of curvature; thence northwest 19.51 feet along the arc of a curve concave to the northeast with a radius of 37.50 feet and the 19.29 foot chord of said arc bears north 13°-57'-08" west to a point of tangency; thence north 00°-56'-54" east 33.40 feet to the North Line of said Southwest Quarter; thence north 89°-18'-24" east 25.01 feet along said North Line to the Northeast Corner of said Southwest Quarter; thence south 00°-56'-54" west 34.11 feet to a point of curvature; thence southeast 6.50 feet along the arc of a curve concave to the northeast with a radius of 12.50 feet and the 6.43 foot chord of said arc bears south 13°-57'-08" east to a point of tangency; thence south 28°-51'-11" east 75.70 feet to a point of curvature; thence southeast 18.92 feet along the arc of a curve concave to the southwest with a radius of 37.50 feet and the 18.72 foot chord of said arc bears south 14°-24'-09" east to a point of tangency on the West Line of Lot 4 in William Rowe Subdivision recorded in Plat Record 9 at Page 60 in the Office of the Recorder of McLean County, Illinois; thence south 00°-02'-54" west 1147.58 feet along the West Line of said Lot 4 to a point of curvature; thence southwest 18.85 feet along the arc of a curve concave to the northwest with a radius of 37.50 feet and the 18.66 foot chord of said arc bears south 14°-27'-02" west to a point of tangency; thence south 28°-51'-11" west 64.90 feet to a point of curvature; thence southwest 6.31 feet along the arc of a curve concave to the southeast with a radius of 12.50 feet and the 6.24 foot chord of said arc bears south 14°-24'-05" west to a point of tangency; thence south 00°-03'-00" east 123.57 feet to a point of curvature; thence southeast 5.79 feet along the arc of a curve concave to the northeast with a radius of 12.50 feet and the 5.74 foot chord of said arc bears south 13°-18'-46" east to a point of tangency; thence south 26°-34'-22" east 290.21 feet to a point of curvature; thence southeast 17.08 feet along the arc of a curve concave to the southwest with a radius of 37.50 feet and the 16.94 foot chord of said arc bears south 13°-31'-21" east to a point of tangency; thence south 00°-28'-20" east 888.02 feet to the South Line of said Southeast Quarter; thence south 89°-25'-49" west 25.00 feet along said South Line to the Point of Beginning, containing 2.101 acres, more or less.

P.I.N. 25-29-300-004

Access Road (PIN 25-30-100-002)

A part of the Northwest Quarter of Section 30, Township 23 North, Range 6 East of the Third Principal Meridian, McLean County, Illinois, more particularly described as follows: Beginning at the Northeast Corner of the Southeast Quarter of the Northeast Quarter of Section 25, Township 23 North, Range 5 East of the Third Principal Meridian, McLean County, Illinois. From said Point of Beginning, thence south 89°-07'-39" east 30.80 feet; thence south 87°-08'-51" east 213.66 feet to a point of curvature; thence east 4.52 feet along the arc of a curve concave to the north with a radius of 12.50 feet and the 4.49 foot chord of said arc bears north 82°-30'-16" east to a point of

tangency; thence north 72°-09'-23" east 91.36 feet to a point of curvature; thence east 12.13 feet along the arc of a curve concave to the south with a radius of 37.50 feet and the 12.08 foot chord of said arc bears north 81°-25'-15" east to a point of tangency; thence south 89°-18'-52" east 47.57 feet to the West Line of the East 30 Acres of the South Half of Lot 2 of said Northwest Quarter; thence south 00°-40'-06" west 4.78 feet along said West Line to the Centerline of Township Road 3610 East; thence south 54°-50'-39" west 31.85 feet along said Centerline; thence south 30°-04'-44" west 1.81 feet along said Centerline; thence north 89°-18'-52" west 20.87 feet to a point of curvature; thence west 4.04 feet along the arc of a curve concave to the south with a radius of 12.50 feet and the 4.03 foot chord of said arc bears south 81°-25'-15" west to a point of tangency; thence south 72°-09'-23" west 91.36 feet to a point of curvature; thence west 13.55 feet along the arc of a curve concave to the north with a radius of 37.50 feet and the 13.47 foot chord of said arc bears south 82°-30'-15" west to a point of tangency; thence north 87°-08'-51" west 213.23 feet; thence north 89°-07'-39" west 30.00 feet to the West Line of the Northwest Quarter of said Section 30; thence north 00°-02'-29" east 25.00 feet along said West Line to the Point of Beginning, containing 0.223 acres, more or less.

P.I.N. 25-30-100-002

Wind Turbine C-30-1-1

A part of the Northwest Quarter of Section 30, Township 23 North, Range 6 East of the Third Principal Meridian, McLean County, Illinois, more particularly described as follows: Commencing at the Southeast Corner of said Northwest Quarter, thence north 00°-45'-32" east 518.64 feet along the East Line of said Northwest Quarter to a point of curvature for the Point of Beginning. From said Point of Beginning, thence northwest 13.27 feet along the arc of a curve concave to the southwest with a radius of 12.50 feet and the 12.66 foot chord of said arc bears north 29°-38'-19" west to a point of tangency; thence north 60°-04'-11" west 813.30 feet; thence north 57°-50'-50" west 718.60 feet to the West Line of the East Half of said Northwest Quarter; thence north 00°-40'-06" east 29.32 feet along said West Line; thence south 57°-50'-50" east 596.65 feet; thence clockwise 242.33 feet along the arc of a non-tangent curve concave to the southwest with a radius of 55.00 feet and the 88.74 foot chord of said arc bears south 57°-50'-50" east to a point of non-tangency; thence south 57°-50'-50" east 48.03 feet; thence south 60°-04'-11" east 806.19 feet to said East Line; thence south 00°-45'-32" west 35.97 feet along said East Line to the Point of Beginning, containing 1.070 acres, more or less.

P.I.N. 25-30-100-007

Wind Turbines C-30-2-1 and C-30-2-2

A part of the Northeast Quarter of Section 30, Township 23 North, Range 6 East of the Third Principal Meridian, McLean County, Illinois, more particularly described as follows: Beginning at the Southwest Corner of said Northeast Quarter. From said Point of Beginning, thence north 00°-45'-32" east 554.61 feet along the West Line of said Northeast Quarter; thence south 60°-04'-11" east 11.93 feet to a point of curvature; thence southeast 6.36 feet along the arc of a curve concave to the northeast with a radius of 12.50 feet and the 6.30 foot chord of said arc bears south 74°-39'-19" east to a point of tangency; thence south 89°-14'-28" east 137.46 feet; thence clockwise 320.35 feet along the arc of a non-tangent curve concave to the west with a radius of 55.00 feet and the 25.00 foot chord of said arc bears south 00°-45'-32" west to a point of non-tangency; thence north 89°-14'-28" west 116.46 feet to a point of curvature; thence southwest 19.63 feet

along the arc of a curve concave to the southeast with a radius of 12.50 feet and the 17.68 foot chord of said arc bears south 45°-45'-32" west to a point of tangency; thence south 00°-45'-32" west 472.12 feet to a point of curvature; thence southeast 19.67 feet along the arc of a curve concave to the northeast with a radius of 12.50 feet and the 17.70 foot chord of said arc bears south 44°-18'-40" east to a point of tangency; thence south 89°-22'-55" east 1084.85 feet to a point of curvature; thence northeast 19.58 feet along the arc of a curve concave to the northwest with a radius of 12.50 feet and the 17.64 foot chord of said arc bears north 45°-43'-57" east to a point of tangency; thence north 00°-50'-49" east 85.57 feet; thence clockwise 320.35 feet along the arc of a non-tangent curve concave to the south with a radius of 55.00 feet and the 25.00 foot chord of said arc bears south 89°-09'-11" east to a point of non-tangency; thence south 00°-50'-49" west 85.57 feet to a point of curvature; thence southwest 58.75 feet along the arc of a curve concave to the northwest with a radius of 37.50 feet and the 52.93 foot chord of said arc bears south 45°-43'-57" west to a point of tangency on the South Line of said Northeast Quarter; thence north 89°-22'-55" west 1122.45 feet along said South Line to the Point of Beginning, containing 1.527 acres, more or less.

P.I.N. 25-30-200-001

Access Road (PIN 25-30-300-001)

A part of the Southwest Quarter of Section 30, Township 23 North, Range 6 East of the Third Principal Meridian, McLean County, Illinois, more particularly described as follows: Commencing at the Northwest Corner of said Southwest Quarter, thence south 00°-02'-29" west 234.98 feet along the West Line of said Southwest Quarter to the Point of Beginning. From said Point of Beginning, thence south 89°-55'-22" east 361.38 feet to the East Line of the West 11 Acres of the Northwest Quarter of said Southwest Quarter; thence south 00°-02'-29" west 25.00 feet along said East Line; thence north 89°-55'-22" west 361.38 feet to said West Line; thence north 00°-02'-29" east 25.00 feet along said West Line to the Point of Beginning, containing 0.207 acres, more or less.

P.I.N. 25-30-300-001

Wind Turbine C-30-3-1

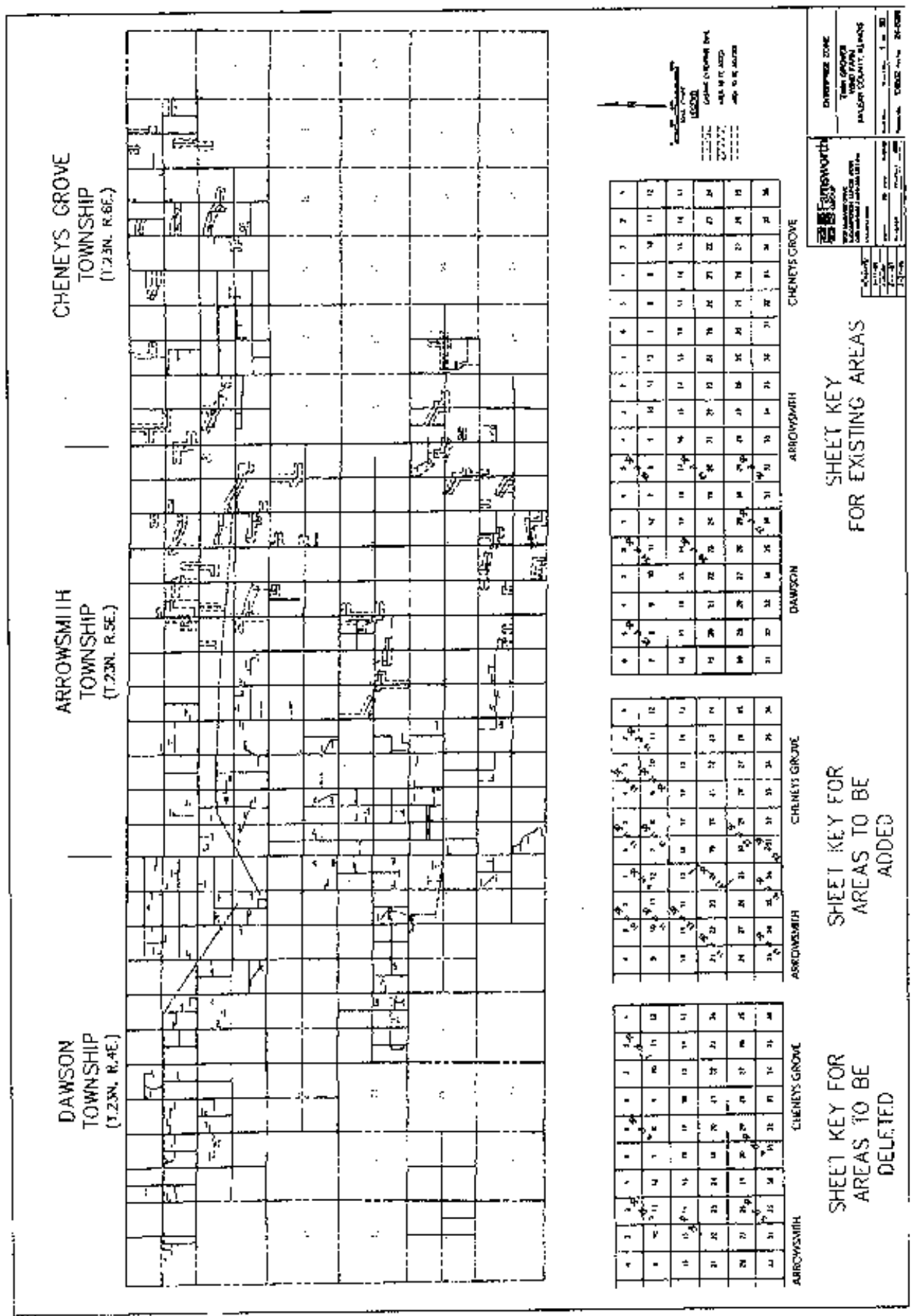
A part of the Southwest Quarter of Section 30, Township 23 North, Range 6 East of the Third Principal Meridian, McLean County, Illinois, more particularly described as follows: Commencing at the Northeast Corner of the West 11 Acres of the Northwest Quarter of said Southwest Quarter, thence south 00°-02'-29" west 1230.24 feet along the East Line of said West 11 Acres to the Point of Beginning. From said Point of Beginning, thence south 89°-55'-22" east 438.29 feet; thence clockwise 320.35 feet along the arc of a non-tangent curve concave to the west with a radius of 55.00 feet and the 25.00 foot chord of said arc bears south 00°-04'-38" west to a point of non-tangency; thence north 89°-55'-22" west 438.28 feet to said East Line; thence north 00°-02'-29" west 25.00 feet along said East Line to the Point of Beginning, containing 0.469 acres, more or less.

P.I.N. 25-30-300-005

Wind Turbine C-31-1-1

A part of the Northwest Quarter of Section 31, Township 23 North, Range 6 East of the Third Principal Meridian, McLean County, Illinois, more particularly described as follows: Beginning at the Northeast Corner of the Northwest Quarter of said Northwest Quarter. From said Point of Beginning, thence south $01^{\circ}-00'-05''$ west 1155.83 feet along the East Line of the Northwest Quarter of said Northwest Quarter to a point of curvature; thence southwest 59.04 feet along the arc of a curve concave to the northwest with a radius of 37.50 feet and the 53.13 foot chord of said arc bears south $46^{\circ}-06'-17''$ west to a point of tangency; thence north $88^{\circ}-47'-31''$ west 227.67 feet; thence clockwise 320.35 feet along the arc of a non-tangent curve concave to the east with a radius of 55.00 feet and the 25.00 foot chord of said arc bears north $01^{\circ}-12'-29''$ east to a point of non-tangency; thence south $88^{\circ}-47'-31''$ east 227.67 feet to a point of curvature; thence northeast 19.68 feet along the arc of a curve concave to the northwest with a radius of 12.50 feet and the 17.71 foot chord of said arc bears north $46^{\circ}-06'-17''$ east to a point of tangency; thence north $01^{\circ}-00'-05''$ east 1155.82 feet to the North Line of said Northwest Quarter; thence south $89^{\circ}-29'-47''$ east 25.00 feet along said North Line to the Point of Beginning, containing 1.034 acres, more or less.

P.I.N. 25-31-100-001



DAWSON
TOWNSHIP
(1.23N. R.4E.)

ARROWSMITH
TOWNSHIP
(1.23N. R.5E.)

CHENEYS GROVE
TOWNSHIP
(1.23N. R.6E.)

ARROWSMITH CHENEYS GROVE

1	2	3	4	5	6	7	8	9	10	11	12
13	14	15	16	17	18	19	20	21	22	23	24
25	26	27	28	29	30	31	32	33	34	35	36
37	38	39	40	41	42	43	44	45	46	47	48

ARROWSMITH CHENEYS GROVE

1	2	3	4	5	6	7	8	9	10	11	12
13	14	15	16	17	18	19	20	21	22	23	24
25	26	27	28	29	30	31	32	33	34	35	36
37	38	39	40	41	42	43	44	45	46	47	48

DAWSON ARROWSMITH CHENEYS GROVE

1	2	3	4	5	6	7	8	9	10	11	12
13	14	15	16	17	18	19	20	21	22	23	24
25	26	27	28	29	30	31	32	33	34	35	36
37	38	39	40	41	42	43	44	45	46	47	48

Legend
DRAINAGE
ROADS
WATER
WETLANDS
UNDEVELOPED LAND

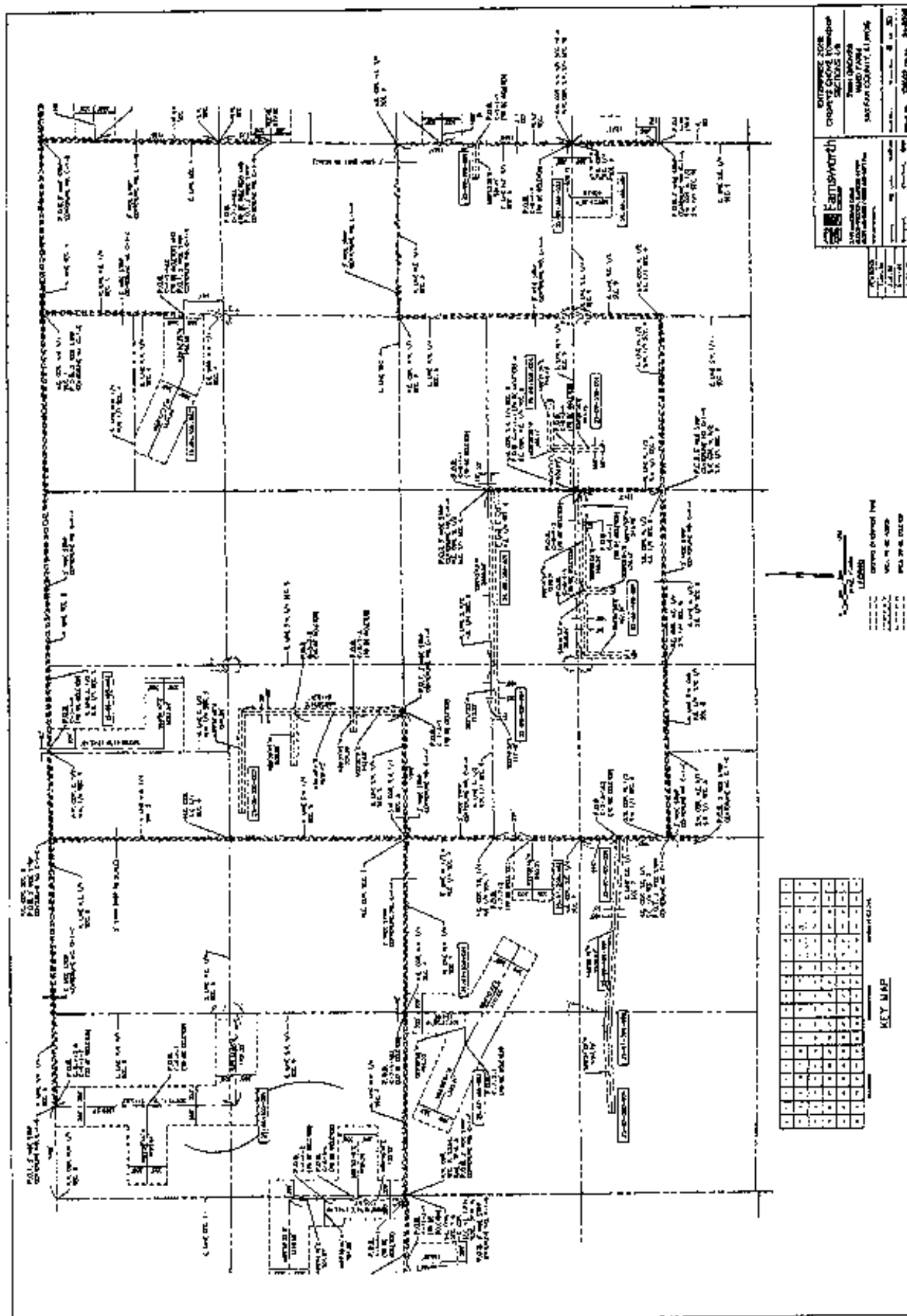
SHEET KEY FOR
AREAS TO BE
DELETED

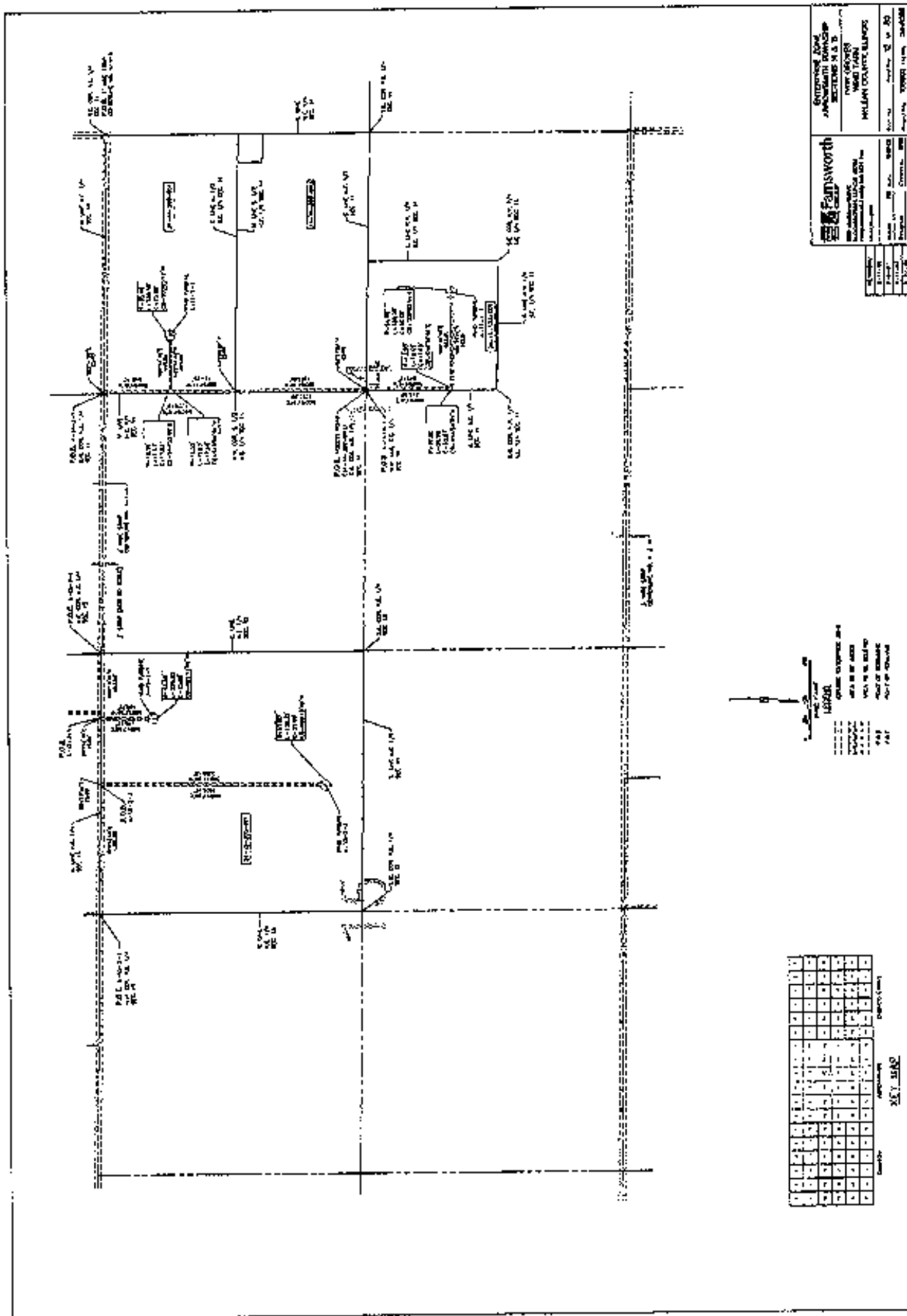
SHEET KEY FOR
AREAS TO BE
ADDED

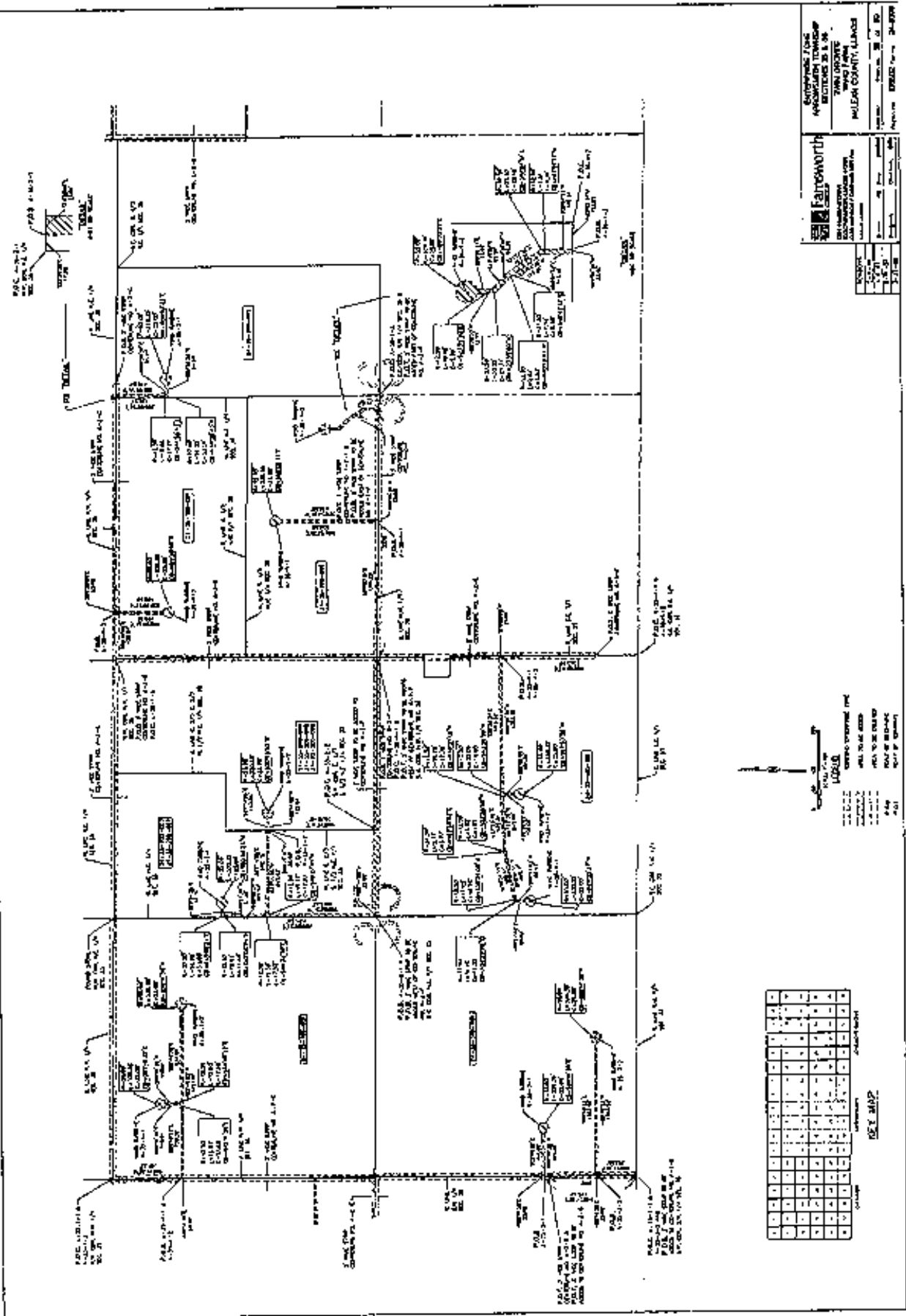
SHEET KEY
FOR EXISTING AREAS

Legend

1	2	3	4	5	6	7	8	9	10	11	12
13	14	15	16	17	18	19	20	21	22	23	24
25	26	27	28	29	30	31	32	33	34	35	36
37	38	39	40	41	42	43	44	45	46	47	48

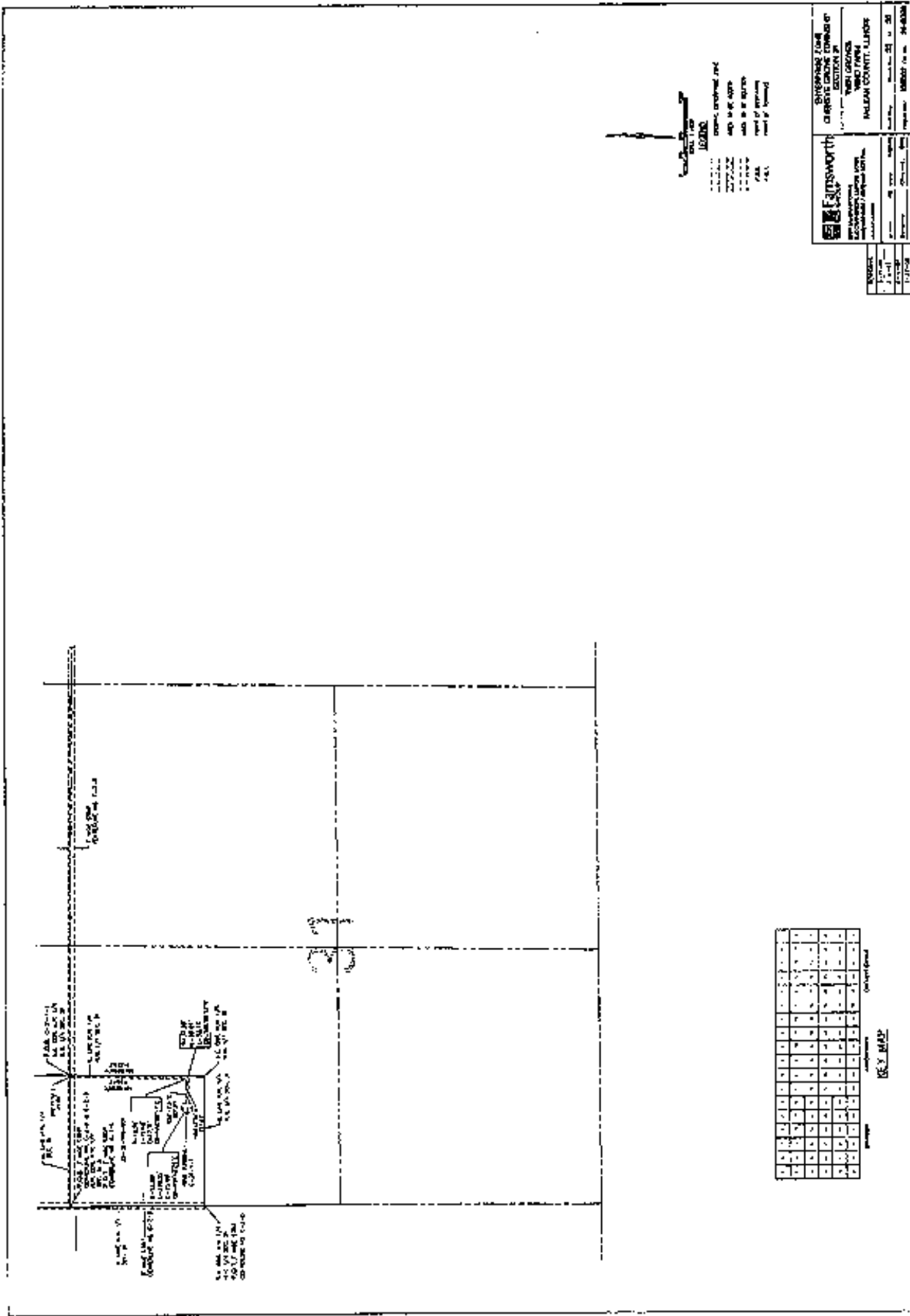


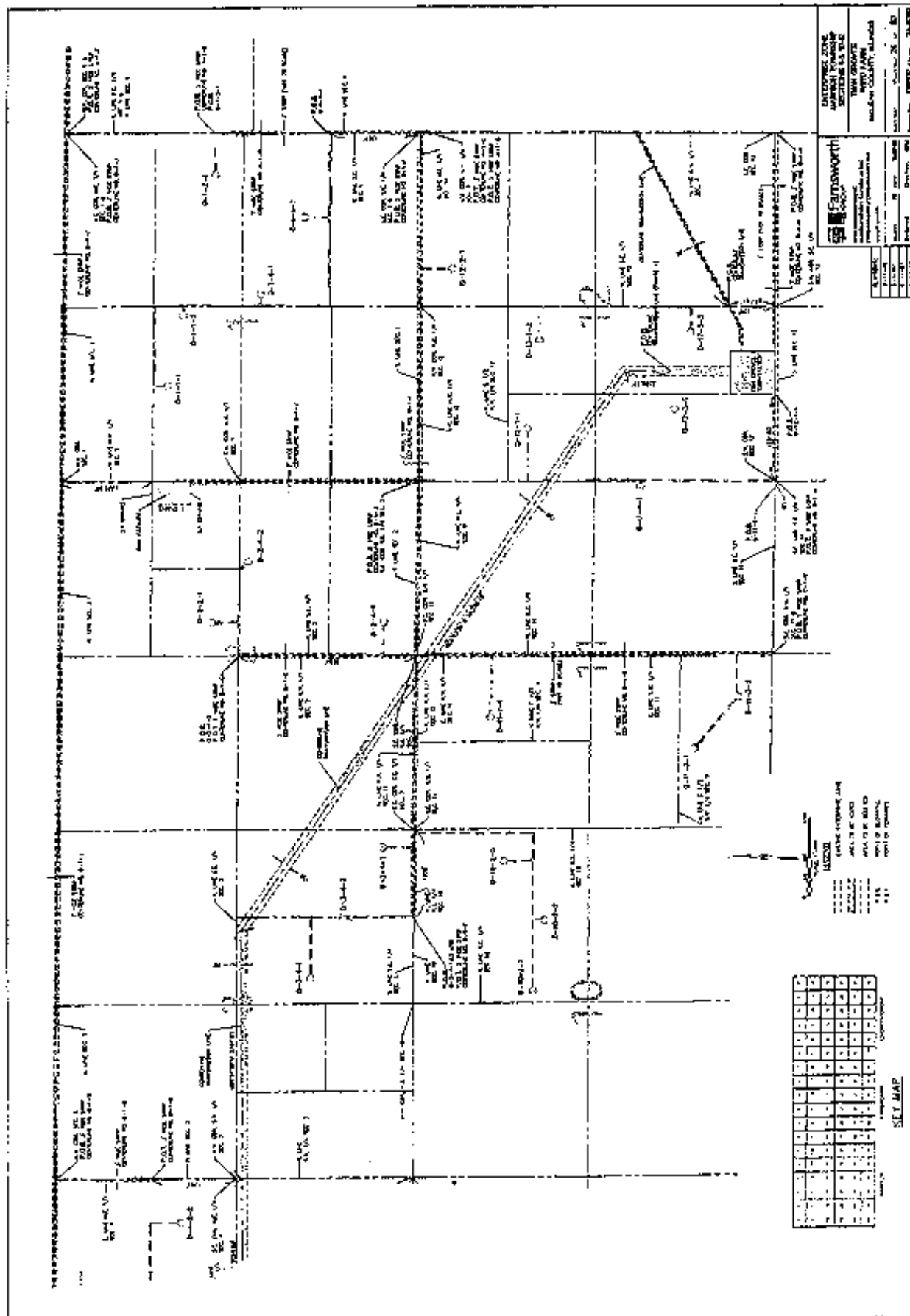


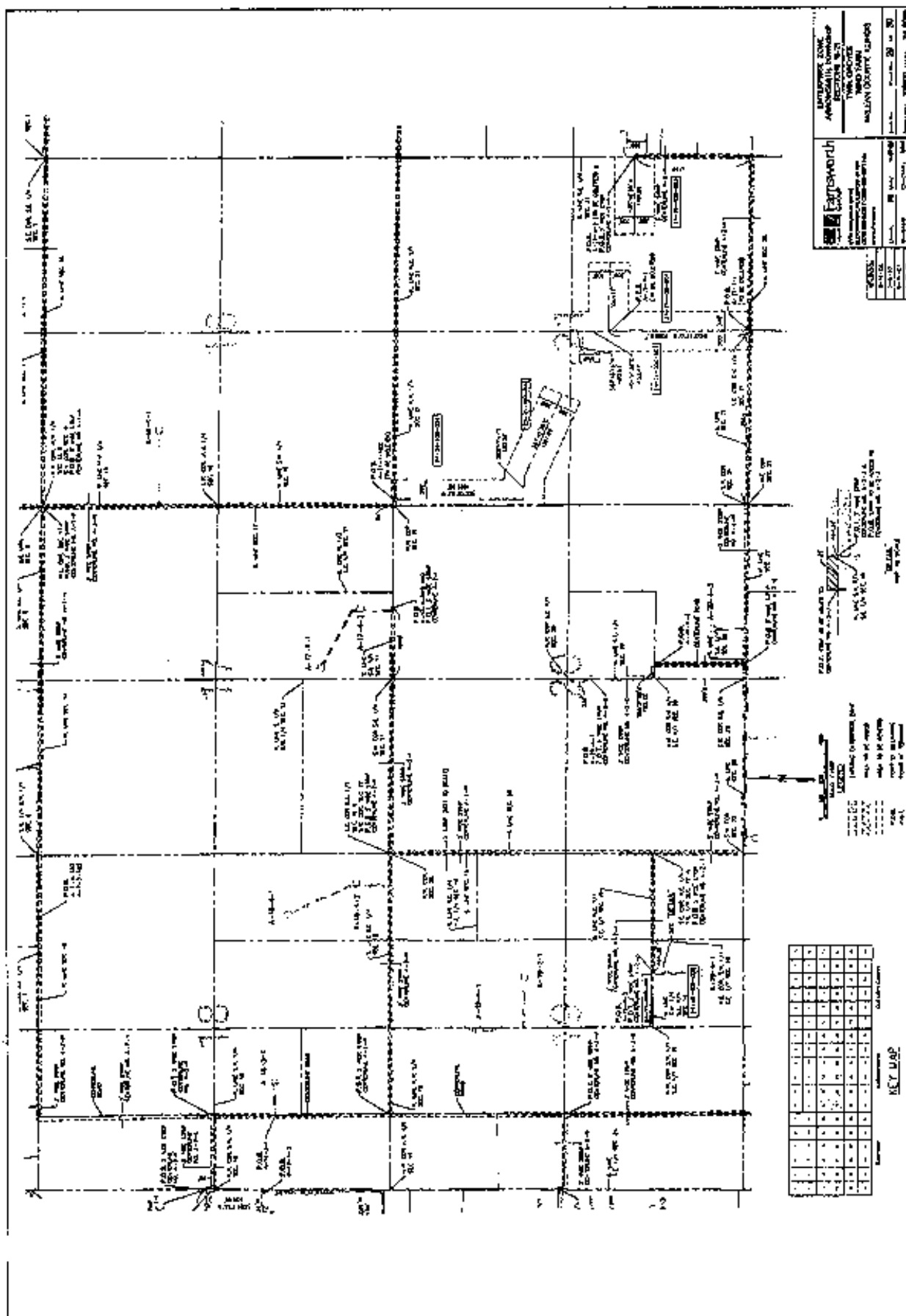


Fairbairn
 FAIRBANKS TOWNSHIP
 SECTION 36 & 37
 TOWN OF FAIRBANKS
 COUNTY OF FAIRBANKS
 STATE OF MINNESOTA

Map No. 10000
 Date of Issue 10-1-1900
 Author J. H. B. B. B.







CHAPTER 5 - COUNTY BOARD

ORDINANCE ESTABLISHING A HOLIDAY SCHEDULE
FOR COUNTY EMPLOYEES FOR THE YEAR 2009

WHEREAS, it is necessary each year that a holiday schedule for County employees be established; and,

WHEREAS, the Executive Committee has deemed it necessary and advisable to recommend a holiday schedule for certain County employees for the year 2009 pursuant to Article 4, Section 10.40 of the McLean County Personnel Policies and Procedures Ordinance adopted August 17, 2004, and subsequently amended; now, therefore,

BE IT ORDAINED by the McLean County Board as follows:

5.92-1 That the following 11-day holiday schedule for McLean County employees who are not members of a recognized collective bargaining unit for the year 2009 shall be as follows:

New Year's Day	Thursday	January 1, 2009
Martin Luther King Day	Monday	January 19, 2009
President's Day	Monday	February 16, 2009
Memorial Day	Monday	May 25, 2009
Independence Day	Friday	July 3, 2009
Labor Day	Monday	September 7, 2009
Columbus Day	Monday	October 12, 2009
Veteran's Day	Wednesday	November 11, 2009
Thanksgiving Day	Thursday	November 26, 2009
Day after Thanksgiving	Friday	November 27, 2009
Christmas Day	Friday	December 25, 2009

5.92-2 That all County-paid employees covered by this ordinance shall comply with the holiday schedule stated in 5.92-1, and no such County employee shall receive compensation for any holiday other than those authorized above except that County-paid employees of the Circuit Court, i.e., Department 16 in Fund 001, shall comply with the holiday schedule adopted by the Eleventh Judicial Circuit.

5.92-3 That this Ordinance shall be posted in the County Administrator's Office, in the lobby of the Law and Justice Center, in the lobby of the Government Center, McLean County Nursing Home, County Highway Department, Sheriff's Department, Fairview Building, Juvenile Detention Center, 200 West Front Street Building, at the Public Library of Bloomington and Public Library of Normal, and on the County website at www.mcleancountyil.gov.

(2)

5.92-4 That the Ordinance Establishing a Holiday Schedule for County Employees for the Year 2008 is hereby repealed effective December 31, 2008.

ADOPTED by the County Board of McLean County, Illinois, this 16th day of December, 2008.

ATTEST:

APPROVED:

Peggy Ann Milton, Clerk of the County Board,
McLean County, Illinois

Matt Sorensen, Chairman
McLean County Board

E:\john\coba\holidays_2009.ord

CHAPTER 5 - COUNTY BOARD

AN ORDINANCE ESTABLISHING COUNTY BOARD MEETING DATES
FOR CALENDAR YEAR 2009

WHEREAS, it is necessary each year that the regular meetings of the McLean County Board be established; and

WHEREAS, the Executive Committee has deemed it necessary and advisable to recommend establishing County Board meeting dates pursuant to 5 *Illinois Compiled Statutes* (2006) 120/2.02; now, therefore,

BE IT ORDAINED by the McLean County Board, now meeting in regular session, that:

(1) The regular monthly meetings of the County Board shall be in Room 400, Government Center, 115 East Washington Street, Bloomington, Illinois on the following dates at the following times in calendar year 2009:

Tuesday	January 20, 2009	9:00 a.m.
Tuesday	February 17, 2009	9:00 a.m.
Tuesday	March 17, 2009	9:00 a.m.
Tuesday	April 21, 2009	9:00 a.m.
Tuesday	May 19, 2009	9:00 a.m.
Tuesday	June 16, 2009	9:00 a.m.
Tuesday	July 21, 2009	9:00 a.m.
Tuesday	August 18, 2009	9:00 a.m.
Tuesday	September 15, 2009	9:00 a.m.
Tuesday	October 20, 2009	9:00 a.m.
Tuesday	November 17, 2009	9:00 a.m.
Tuesday	December 15, 2009	9:00 a.m.

(2) That a copy of this Ordinance shall be posted in the County Administrator's Office, in the lobby of the Law and Justice Center, in the lobby of the Government Center, McLean County Nursing Home, County Highway Department, Sheriff's Department, Fairview Building, Juvenile Detention Center, 200 West Front Street Building, and on the County website at www.mcleancountyil.gov.

(3) That the County Clerk shall forward a certified copy of this Ordinance to the County Administrator and the First Civil Assistant State's Attorney.

(2)

ADOPTED by the County Board of McLean County, Illinois, this 16th day of December, 2008.

ATTEST:

APPROVED:

Peggy Ann Milton, Clerk of the County Board
McLean County, Illinois

Matt Sorensen, Chairman
McLean County Board

LEASE AND CONTRACT EXTENSION AGREEMENT NO. 6 EXTENDING
THE LEASE OF THE COURTHOUSE BUILDING AND THE CONTRACT
FOR OPERATION AND MAINTENANCE ALL
DATED DECEMBER 3, 2002

The undersigned as parties to that certain lease between them dated December 3rd, 2002, being a one year lease to the County commencing January 1st, 2004 for the Courthouse Building, and as parties to that certain Contract for Operation and Maintenance dated December 3rd, 2002, do hereby agree to extend said lease and contract terms for one additional year beginning January 1st, 2009 at an annual rent and payment of \$217,261.00 by each party to the other. All of the other terms of the lease and the contract shall remain in full force and effect and the County agrees to take such action as is required of it under the lease as is necessary to levy the necessary taxes to pay the rent of \$217,261.00.


This Extension Agreement No. 6 is executed this 4th day of November, 2008 by the Officers of the Public Building Commission of McLean County, Illinois and on November ____, 2008 by the Officers of the County of McLean, Illinois.

(AFFIX CORPORATE SEAL)

PUBLIC BUILDING COMMISSION
OF MCLEAN COUNTY, ILLINOIS

ATTEST:


Secretary

By: 
Chairman

(AFFIX CORPORATE SEAL)

ATTEST:

County of McLean, Illinois

County Clerk of McLean
County, Illinois

By: _____
Chairman, County Board
of McLean County, Illinois

(AFFIX CORPORATE SEAL)

\\s1-f\USERS\DAVID\PC\LEASE & CONTRACT EXTENSION AGREEMENT NO 6.doc

ATTACHMENT NO. SEVEN TO AMENDMENT TO LEASE AND OPERATION AND
MAINTENANCE AGREEMENT FOR THE CITY/COUNTY OFFICE BUILDING

Pursuant to the provisions of that certain AMENDMENT TO LEASE AND
OPERATION AND MAINTENANCE AGREEMENT for the City/County Office Building at
115 E. Washington Street, Bloomington, Illinois dated November 20th, 2001, between the
undersigned parties, the City and County agree to pay to the PBC for the period beginning
January 1st, 2009 and ending December 31st, 2009 the sum of \$898,240.00. Of this total, the City
agrees to pay \$449,120.00 and the County agrees to pay \$449,120.00.

The PBC agrees to perform the operation, maintenance, upkeep and safekeeping
functions for the City/County Office Building for the one-year period beginning January 1, 2009
said functions being all pursuant to the provisions of Section III of the Lease, dated November
20th, 2001.

The City and County agree to cause the necessary tax levies to be made to provide for the
collection of the funds needed to pay the amounts hereinabove set forth.

This Attachment is executed by the officers of the Public Building Commission, by the
Officers of the County of McLean and by the Officers of the City of Bloomington as of the dates
set forth below.


COUNTY OF MCLEAN

By: _____
Chairman, County Board
Executed November 18th, 2008


ATTEST:

COUNTY CLERK

PUBLIC BUILDING COMMISSION OF
McLEAN COUNTY, ILLINOIS

By: 
Its Chairman
Executed November 4, 2008

ATTEST:


Its Secretary

CITY OF BLOOMINGTON

By: _____
Its Mayor
Executed _____

ATTEST:

City Clerk

ATTACHMENT NUMBER 18 TO THE AMENDMENT TO THE LEASE AND
OPERATION AND MAINTENANCE AGREEMENT FOR THE
LAW AND JUSTICE CENTER

Pursuant to the provisions of that certain AMENDMENT TO THE LEASE AND OPERATION AND MAINTENANCE AGREEMENT for the Law and Justice Center, dated December 18, 1990 between the undersigned parties, the parties hereby declare that the provisions of said agreement are hereby extended to the period beginning on January 1, 2009 and ending December 31, 2009, and the County agrees to pay the Public Building Commission for operation and maintenance for such period the sum of \$2,129,077.00.

This ATTACHMENT NUMBER 18 is executed this 4th day of November, 2008, by the officers of the Public Building Commission and on November ____, 2008 by the officers of the County of McLean.

ATTEST:


APPROVED:

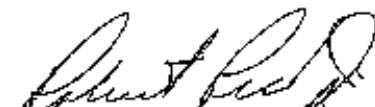
Peggy Ann Milton, Clerk of the County
Board, McLean County, Illinois

Chairman of the County Board
Matt Sorensen, Chairman

ATTEST:

APPROVED:


John L. Morel, Secretary of the PBC

By: 
Robert W. Rush, Chairman

An EMERGENCY APPROPRIATION Ordinance
Amending the McLean County Fiscal Year 2008
Combined Annual Appropriation and Budget Ordinance
McLean County Highway Department Fund 0123
McLean County Highway Department 0055

WHEREAS, the McLean County Board, on November 20, 2007, adopted the Combined Annual Appropriation and Budget Ordinance, which sets forth the revenues and expenditures deemed necessary to meet and defray all legal liabilities and expenditures to be incurred by and against the County of McLean for the 2008 Fiscal Year beginning January 1, 2008 and ending December 31, 2008; and,

WHEREAS, the Combined Annual Appropriation and Budget Ordinance includes the operating budget for the McLean County Highway Department Fund 0123 and,

WHEREAS, several road projects were started during the Fiscal Year 2007 and carried over into Fiscal Year 2008; and,

WHEREAS, the need for Construction cost has exceeded the budget amount in this line item and expense of \$1,542,955.25 is necessary to complete construction for Fiscal Year 2008; and,

WHEREAS, the County Auditor's Office has advised the Highway Department that it is necessary to prepare a budget Amendment to cover expenses to be incurred in the Construction Roads/Bridges/Culverts line-item appropriation; and,

WHEREAS, the Transportation Committee at its regular meeting on December 2, 2008, approved and recommended to the County Board an Emergency Appropriation Ordinance from the County Highway Motor Fuel Tax Unappropriated fund balance and County Highway Motor Fuel Tax Purchase of Right of Way line item; now, therefore,

BE IT ORDAINED by the McLean County Board as follows:

1. That the County Treasurer is directed to make an Emergency Appropriation from the Unappropriated Fund balance of the McLean County Highway Department Fund 0123 in the amount of \$456,044.25 and to amend the Fiscal Year Combined Annual Appropriation and Budget Ordinance as follows.

	<u>ADOPTED</u>	<u>ADD</u>	<u>AMENDED</u>
County Highway Department			
Construction Maintenance			
0123-0055-0056-0400-0000	\$139,023.00	\$456,044.25	\$595,067.25

2. That the County Auditor is directed to amend the Fiscal Year 2008 Combined Annual Appropriation and Budget Ordinance by subtracting the following line item appropriation in the McLean County Highway Department Fund 123, Highway Department 0055;

	<u>ADOPTED</u>	<u>SUBTRACT</u>	<u>AMENDED</u>
County Highway Department Purchase Right of Way 0123-0055-0056-0820-0001	\$150,000.00	\$141,500.00	\$8,500.00

3. That the County Auditor is directed to amend the Fiscal Year 2008 Combined Annual Appropriation and Budget Ordinance by adding the following line item appropriation in the McLean County Highway Department Fund 123, Highway Department 0055;

	<u>ADOPTED</u>	<u>ADD</u>	<u>AMENDED</u>
County Highway Department Const. Roads/Bridges/Culverts 0123-0055-0056-0810-0001	\$150,000.00	\$597,544.25	\$747,544.25

2. That the County Clerk shall provide a Certified Copy of this Ordinance to the County Administrator, County Auditor, County Treasurer and County Engineer.

ADOPTED by the McLean County Board the 16th day of December 2008.

ATTEST:

APPROVED:

Peggy Ann Milton, Clerk of the County Board
McLean County, Illinois

Matt Sorensen, Chairman
McLean County Board



INTER-OFFICE COMMUNICATION
DEPARTMENT OF BUILDING AND ZONING
Phone: 888-5160

TO: Chair, Finance Committee
FROM: ^{mjb} Mike Behary, County Planner
DATE: November 19, 2008
RE: Update Lease Agreement with SHOW BUS for Vehicles

The attached lease agreement is for the buses that SHOW BUS leases from McLean County. This lease includes three new buses that will arrive on December 4, 2008. SHOWBUS provides rural public transportation for McLean, Livingston, Ford, DeWitt, and Iroquois counties. The buses are paid for by a grant through IDOT.

Philip Dick the Director of Building & Zoning and I will be present at the December 2ND Finance Committee meeting to answer any questions or concerns. Please call me if I can be of further assistance.

Attachment: Motor Vehicle Lease Agreement between McLean County and SHOW BUS

X:\IDOT\Lease\FinanceCommittee\1-19-2008

MOTOR VEHICLE LEASE AGREEMENT

Bloomington, Illinois December 16, 2008

This Lease Agreement between the COUNTY OF McLEAN, (the "Lessor") and MEADOWS MENNONITE HOME (SHOW BUS), (the "Lessee"):

WITNESSETH:

The Lessor hereby leases to the Lessee and the Lessee hereby rents and leases from the Lessor the motor vehicles described herein, together with all optional equipment, accessories, spare parts and substitute and replacement parts and equipment now or hereafter attached thereto (the "vehicles"), on the terms and conditions hereinafter set out.

DESCRIPTION OF VEHICLES

<u>Year</u>	<u>Make</u>	<u>Model</u>	<u>VIN#</u>
1998	FORD	ELDORADO	1FDXE40F3WHB91379
1998	DODGE	RAM VAN/B350 MAXIVAN	2B7LB31Z9WK158253
2000	DODGE	RAISED ROOF VAN	2B7LB31Z7YK168458
2000	FORD	ELDORADO	1FDXE45F0YHC01202
2000	FORD	ELDORADO	1FDXE45F5YHC01227
2002	FORD	ELDORADO	1FDXE45F22HB40538
2002	FORD	ELDORADO	1FDXE45F42HB40539
2003	FORD	ELDORADO	1FDXE45F03HB88038
2003	FORD	ELDORADO	1FDWE35L33HB88076
2005	FORD	ELDORADO	1FDXE45PX5HB31762
2005	FORD	ELDORADO	1FDXE45P15HB26630
2008	FORD	ELDORADO	1FD3E35L98DA13350
2008	FORD	ELDORADO	1FD3E35L08DA13351
2009	FORD	ELDORADO	1FD4E45P88DB38207
2009	FORD	ELDORADO	1FD4E45PX8DB38208
2009	FORD	ELDORADO	1FD4E45P18DB38209

Lessee represents that the vehicles being leased are and will be used solely in connection with Lessee's obligations to McLean County in providing transportation services pursuant to Section 5311 of the Federal Transit Act of 1991 for Public Transportation Operating Assistance. Lessee's address is 24588 Church Street, Chenoa, IL 61726.

1. **TERM** The term of this lease is three years from the date first set out above. The lease term expires on December 16, 2011, on which date the Lessee shall return the vehicles to the Lessor unless the parties hereto enter into a new or renewed lease agreement on or before that date.
2. **RENT** The Lessee agrees to pay to Lessor the sum of 0 dollars during the term of the Lease Agreement. However, in consideration of having the use of the vehicles for the term and purposes set out herein, the Lessee agrees as follows:
3. **LESSEE'S WARRANTIES** Lessee agrees and warrants that the vehicles have been delivered to Lessee in good operating condition and are free of defects and are suitable for the intended use of the Lessee. Lessee warrants that it and all persons who will operate the vehicles hold currently valid driver's licenses issued by the State of Illinois and that neither Lessee nor such other operators have been convicted of such traffic violations or have such a traffic accident record as would be cause for cancellation of the insurance required hereunder.
4. **INSURANCE** Lessee shall supply at its sole expense, and maintain in full force and effect during the term of the lease and thereafter until the vehicles have been returned to the Lessor, a policy or policies of insurance written by a company satisfactory to the Lessor, by the terms of which Lessor and Lessee, together and severally, are named as the insureds and are protected against liability and/or loss arising out of the condition, maintenance, use, or operation of the vehicles herein leased, in amounts not less than \$3,000,000 combined single limits for property damage, bodily injury, or death; \$350,000 uninsured/underinsured motorists coverage; with deductible amounts not exceeding \$1,000 comprehensive and \$1,000 collision. Such policy or policies of insurance shall provide at least ten days advance notice to Lessor in writing of cancellation or change or modification in any terms, conditions or amounts of coverage provided herein. Lessor shall be provided with a true copy or certificate of such insurance. Should Lessee fail to produce or pay the cost of maintaining in force the insurance specified herein or to provide Lessor with a copy or certificate of such insurance, Lessor may, but shall not be obligated to, procure such insurance and Lessee shall reimburse Lessor on demand for the cost thereof. Suffering lapse or cancellation of the required insurance shall be an immediate and automatic default by Lessee hereunder.
5. **INDEMNITY** Lessee agrees to indemnify and hold Lessor free and harmless from any liability, loss, cost, damage, expense, including attorney's fees, which Lessor may suffer or incur as a result of any claims which may be made by any person or persons, including but not limited to Lessee, its agents and employees, that arise out of or result from the manufacture, delivery, actual or alleged ownership, performance, use, operation, selection, leasing and/or return of the vehicles, whether such claims are based on negligence, whether of Lessor or another, breach of contract, breach of warranty, absolute liability or otherwise.
6. **TITLE** This instrument is a lease and not an installment contract. The vehicles are the sole property of the Lessor and Lessee shall insure that Lessor is named as owner on any certificate of title issued with respect to the vehicles. Lessee shall have no right, title, or interest in or to the vehicles except for the right to operate and use the vehicles for the purposes stated herein and not as the agent of Lessor, so long as Lessee is not in default under the terms of this lease.
7. **USE BY LESSEE** Lessee agrees to use the vehicles only for lawful purposes. Lessee agrees not to assign, transfer or sublet its rights or otherwise encumber its interest hereunder. In the event Lessee fails to pay any assessment, tax, lien or fine levied against the vehicles, Lessor may, at its election,

make such payment and Lessee shall reimburse Lessor on demand. Lessee shall indemnify and hold Lessor harmless from any and all fines, forfeiture, damages, or penalties resulting from violations of any law, ordinance, rule, or regulation.

8. MAINTENANCE Lessee shall keep and maintain the vehicles in good operating condition and working order as required in the maintenance program described in the Owner's Manual and shall perform all protective maintenance required to insure full validation of the manufacturer's warranty. Such maintenance hereinbefore described shall be made at the Lessee's expense.

9. LICENSE, TAXES, AND OTHER EXPENSES Lessee agrees to pay all costs, expenses, fees and charges incurred in connection with the licensing and registration of said vehicles, of title thereto and in connection with the use and operation thereof during the term of this lease, including without limitation, gasoline, oil, lubrication, repairs, maintenance, tires, storage, parking, tools, fines, towing, servicing costs, as well as all sales taxes, use taxes, personal property and other ad valorem taxes and all assessments and other governmental charges whatsoever and by whomsoever payable on the said vehicles or on the use, ownership, possession, rental, shipment, transportation, delivery or operation of same. Lessor shall in no way be obligated to maintain, repair or service said vehicles.

10. TERMINATION This lease agreement may be terminated by the Lessor in the event one or more of the terms of this lease agreement is breached by the Lessee or the Lessee is in default as provided in the lease agreement. Upon the discovery of the breach or default as the case may be, the Lessee shall surrender the vehicles to the Lessor on demand. Lessee shall remain liable and responsible for any pending claims, maintenance, repairs, taxes, licenses, and any other expenses associated with Lessee's use of the vehicles.

11. DEFAULT In the event that the Lessee does not pay any charge, expense, or cost herein agreed to be paid by Lessee when due, or fails to obtain or maintain any insurance required by this Lease, or violates or fails to perform or otherwise breaches any undertaking or covenants contained in this Lease, or any other Lease or Lessor, or becomes insolvent or makes an assignment for the benefit of creditors, or files a voluntary petition in bankruptcy, or if any voluntary petition in bankruptcy is filed against the Lessee, or other proceeding for the appointment of a receiver for Lessee is filed, or if proceedings for reorganization, extension and/or composition with creditors under any provision of federal law be instituted by or against Lessee, or if the property of Lessee be levied upon or if Lessor should otherwise deem itself or the vehicles unsafe or unsecured or should Lessor in good faith believe that the prospect of payment of rental or other payment or other performance by Lessee is impaired, then and in any such event, the Lessee shall be deemed in default of this Lease. Upon the occurrence of any such default, Lessor may, at its option and without notice or demand, declare this agreement in default and thereupon the vehicles and all rights of Lessee therein shall be surrendered to Lessor and Lessor may take possession of the vehicles wherever found, with or without process of law, and for this purpose may enter upon any premises of Lessee or wherever the same be found, without liability therefore. The Lessor may retain all rentals and payment and resale proceeds theretofore received and other sums, if any, otherwise payable to the Lessee hereunder and the Lessor shall be entitled to recover from Lessee any unpaid charges for the balance of the lease term for the vehicles and all other sums, if any, due to come due, together with all costs and expenses, including reasonable attorney's fees, incurred by Lessor in the enforcement of its rights and remedies hereunder. The repossession and sale of the vehicles by Lessor shall not affect Lessor's right to recover from Lessee all damages which Lessor may have suffered by reason of Lessee's breach of any provision of this Lease and Lessor may sell any such

vehicles with or without advertisement, at public or private sale and without notice thereof to Lessee. The rights and remedies of Lessor in the event of default herein mentioned shall not be deemed exclusive but shall be cumulative and in addition to all other rights and remedies in Lessor's favor existing by law.

12. **APPLICABLE LAW** This Lease has been executed by the Lessee and delivered to the Lessor at the Lessor's offices in Bloomington, Illinois, and it shall be governed by and interpreted under the laws of Illinois.

13. **LOCATION** The vehicles shall be principally kept or garaged where not in use at the Lessee's address as set out above or at such other address in the State of Illinois as the Lessee shall give Lessor written notice of. The vehicles shall not be removed from the State of Illinois, except for trips of short duration, without the prior written consent of Lessor.

14. **MISCELLANEOUS** This instrument constitutes the entire agreement between the parties and shall be binding upon the parties and their respective heirs, executors, administrators, successors or assigns and shall only be amended by a written instrument signed by the parties hereto. Any waiver of the performance of any of the terms, covenants or conditions hereof by either party shall not be construed as thereafter waiving any such terms, condition or covenants, but the same shall remain in full force and effect, as if no such waiver had occurred.

15. **SEVERABILITY** This agreement is severable, and the invalidity, or unenforceability, of any provision of this Agreement, or any part hereof, shall not render the remainder of this Agreement invalid or enforceable.

16. This agreement may be amended by the mutual written consent of both parties.

17. **COUNTERPARTS** This lease agreement shall be executed in multiple counterparts, each of which shall constitute a duplicate original.

IN WITNESS WHEREOF, the parties hereto have executed this lease on the date first above written, and the Lessee acknowledges receipt of a completely filled-in, executed counterpart.

MEADOWS MENNONITE HOME (SHOWBUS)
Lessee

Robert O. Bertsche, President

ATTEST:

COUNTY OF McLEAN
Lessor

Peggy Ann Miltor., County Clerk
McLean County, Illinois

Matt Sorensen, Chairman
McLean County Board

X:\DOT\Lease\NewLease-12-15-2006




McLean County
Health Department
Partners in Prevention

200 W. Front St., Rm. 304 • Bloomington, IL 61701

Memorandum

To: Honorable Members of the McLean County Board Finance Committee

From: Robert J. Keller, Director 

Date: November 23, 2008

Re: Budget and FTE Amendments for WIC Grant Fund 0103 and Budget Amendment Dental Program Grant Fund 0102.

Annually, the McLean County Health Department amends several of its segregated grant funds in order to balance revenue to expenses. The department's grants and contracts are maintained on several different fiscal years. The calendar year appropriation enacted by the County Board merely estimates portions of two fiscal years' transactions.

Grant Fund 0103 Budget and FTE Amendment

For 2008, the WIC program received increased funding during the late summer of the year due to a Department of Human Services undercount of the number of pregnant women enrolled in the McLean County program. The revenue is being used to increase nutrition and office support time in the program, readjust space cost allocation and purchase workstations in conjunction with the clinic remodeling. The accompanying Full-Time Equivalent Resolution amendment adjusts the 2008 FTE resolution to reflect the reallocation of an office support specialist and increase the nutritionist's time.

Grant Fund 0102 Budget Amendment

Due to increased volume of activity within the children's dental clinic and corresponding increase in fee-for-service revenue from the Illinois Department of Healthcare and Family Services, corresponding expenditures were increased. A portion of the increase is tied to an adjustment in the space allocation methodology, increased dental clinician hours and interpretive services as well as a new dental operator.

Budget Amendment Narrative
Fund 0103
WIC Grant Program

The McLean County Health Department received additional funding for the WIC grant program in State Fiscal Year 2009 that became effective July 1, 2008. The additional funding covers the last half the County fiscal year 2008. During this period the Health Department used a portion of the additional funding to increase staff support in the WIC program. Staff FTE's were adjusted for the County FY2009 budget cycle to incorporate the additional funding. For the balance of FY08 additional staff hours were utilized by payroll overrides. The support was centered on a part-time nutritionist position that was permanently increased for FY2009. The FY2009 WIC budget included staff shifts to increase OSSI support by .60 FTE and the Nutritionist position increased by .45 from .15 FTE to .60 FTE.

In addition to staff support, additional resources were used to cover increased expense for the WIC Grant related to R.U.M. reallocation based upon FTE's and square footage occupied by the program.

The WIC program also purchased three desk units and two wall mounted workstations as part of the clinic renovation project designed to increase clinic flow and promote efficiency of operations. These furnishing purchases were authorized by the WIC program.

An Ordinance of the McLean County Board
Amending the 2008 Combined
Appropriation and Budget Ordinance for Fund 0103

WHEREAS, Chapter 55, Section 5/6-1003 of the Illinois Compiled Statutes (1992) allows the County Board to approve appropriations in excess of those authorized by the budget; and,

WHEREAS, the McLean County Health Department has requested an amendment to the McLean County Fiscal Year 2008 appropriation in Fund 0103 WIC Grant Fund, and the Board of Health and Finance Committee concur; and,

WHEREAS, the County Board concurs that it is necessary to approve such amendment, now, therefore,

BE IT ORDAINED AS FOLLOWS:

1. The Auditor is requested to increase revenue line 0103-0061-0062-0407-0031 WIC Grant by \$20,925 from \$366,700 to \$387,625.
2. That the County Auditor is requested to increase the appropriations of the following line item accounts in Fund 0103, Department 0061, Program 0062, WIC Grant Program as follows:

LINE	DESCRIPTION	PRESENT AMOUNT	INCREASE (DECREASE)	NEW AMOUNT
0515-0001	Part Time	\$ 6,681	\$ 8,839	\$ 15,520
0706-0001	Contract/RUM	\$ 11,200	\$ 3,900	\$ 15,100
0832-0001	Furn/Equipment	\$ 0	\$ 8,186	\$ 8,186
TOTALS:		\$ 17,881	\$ 20,925	\$ 38,806

3. That the County Clerk shall provide a copy of this ordinance to the County Administrator, County Treasurer, County Auditor, and the Director of the Health Department.

Adopted by the County Board of McLean County this _____ day of _____, 2008.

ATTEST:

APPROVED:

Peggy Ann Milton, Clerk of
the McLean County Board of
the County of McLean

F:\adm\budg\06WICamend

Matt Sorensen Chairman of the
McLean County Board

A Resolution Amending the Fiscal Year 2008 McLean
County Full-Time Equivalent Position Resolution
Associated with an Ordinance to Amend the Fiscal Year
2008 McLean County Combined Appropriation and Budget
Ordinance for Fund 0103.

WHEREAS, the County Board adopted a funded Full-Time Equivalent
Position Resolution on November 20, 2007 which became effective on
January 1, 2008; and,

WHEREAS, it becomes necessary to amend the Funded Full-Time
Equivalent Position Resolution to authorize position changes
associated with the staff compliment allocated to work in the WIC
Grant program in operating Fund 0103.

Therefore, Be it resolved by the McLean County Board, now in
regular session, that the said funded Full-Time Equivalent
Positions Resolution be and hereby is amended as follows:

Action	Fund	Program	Position Classification	Annual FTE	Months	Now	New
Increase	0103-0061	0062	0515-8041	.45	6.0	.15	.38

This Amendment shall become effective and be in full force
immediately upon adoption.

Adopted by the County Board of McLean County this _____ day of
_____, 2008.

APPROVED.

Matt Sorensen, Chairman
McLean County Board

ATTEST:

Peggy Ann Milton, Clerk of McLean County
Board of the County of McLean

ednlb.dg\08F5103

Budget Amendment Narrative
Fund 0102
Dental Sealant Grant Fund

Both Operational/Office Supplies and Dental Supplies experienced additional expense associated with increased clinic activity and the inflationary cost of dental supplies experienced in FY2008. Client activity increased in FY2008 by over 6% from the same period as FY2007. Children's clinics were increased to three full days per week in FY2008 impacting the clinic activity and corresponding supply needs.

R.U.M. increase based upon reallocation of expenses associated with a methodology adjustment on the assignment of Rent, Utility and Maintenance costs that went into effect in 2008. The revised methodology was the outgrowth of an implemented overhead allocation design based upon FTE's and square feet assigned to each program area of the Health Department.

Dental Services line item 0752-0001 is projected to exceed the original budgeted amount by \$10,920 to cover the cost of 105 additional dental clinician hours. During the course of FY2008 the children's dental clinic was increased to three full days a week and the adult program running slightly over 4 hours per week. Based upon prior experience the dental clinicians were budgeted for 1,315 hours annually. By the end of FY2008 the actual number of work hours is expected to exceed the budgeted amount by approximately 14 additional days. The increased work hours are off-set by additional IPA revenue to cover the additional costs.

Line item 0773-0001 Non-Contractual Services is projected to require \$8,000 to cover the cost of interpretive services offered by outside vendors related to dental services programming. The Health Department has a list of local individuals and services organizations that provide this service on an hourly rate basis. Interpretation of medical information and routine language services is required to allow for the provision of services to non-English speaking clients of the dental program.

Line item 0850-0001 requires an increase of \$14,500 to cover the cost of the purchase of an additional dental operatory for the dental program. Back in June, 2008 the Board approved an amendment to the Dental Sealant Grant program for the purchase of a replacement operatory from funds donated by the John M. Scott Health Resources. Based upon increased revenue from HFS, the Health Department has purchased a second replacement operatory using these additional resources. As a result, two of the three older operatories have now been replaced. The third outdated operatory is scheduled for replacement in early 2009.

An Ordinance of the McLean County Board
Amending the 2008 Combined
Appropriation and Budget Ordinance for Fund 0102

WHEREAS, Chapter 55, Section 5/6-1003 of the Illinois Compiled Statutes (1992) allows the County Board to approve appropriations in excess of those authorized by the budget; and,

WHEREAS, the McLean County Health Department has requested an amendment to the McLean County Fiscal Year 2008 appropriation in Fund 0102 Dental Sealant Grant Fund, and the Board of Health and Finance Committee concurs; and,

WHEREAS, the County Board concurs that it is necessary to approve such amendment, now, therefore,

BE IT ORDAINED AS FOLLOWS:

1. The Auditor is requested to increase revenue line 0102-0061-0062-0407-4000 Public Aid Revenue by \$67,000 from \$203,321 to \$270,321.
2. That the County Auditor is requested to increase the appropriations of the following line item accounts in Fund 0102, Department 0061, Program 0062, Dental Sealant Grant Program as follows:

LINE	DESCRIPTION	PRESENT AMOUNT	INCREASE (DECREASE)	NEW AMOUNT
0620-0001	Op/Off Supplies	\$ 1,200	\$ 2,800	\$ 4,000
0622-0002	Dental Supplies	\$ 14,365	\$ 3,780	\$ 18,145
0706-0004	Contract/R.U.M.	\$ 0	\$ 24,500	\$ 24,500
0752-0001	Dental Services	\$136,850	\$ 10,920	\$147,770
0773-0001	Non-Contractual	\$ 0	\$ 8,000	\$ 8,000
0790-0003	Office Rent	\$ 0	\$ 2,400	\$ 2,400
0850-0001	Major Capital Purchase	\$ 0	\$ 14,500	\$ 14,500
TOTALS:		\$152,415	\$ 67,000	\$219,415

3. That the County Clerk shall provide a copy of this ordinance to the County Administrator, County Treasurer, County Auditor, and the Director of the Health Department.

Adopted by the County Board of McLean County this _____ day of _____, 2008.

ATTEST:

APPROVED:

Peggy Ann Milton, Clerk of
the McLean County Board of
the County of McLean
E:\adm\budg\08DentalGrant

Matt Sorensen Chairman of the
McLean County Board

An EMERGENCY APPROPRIATION Ordinance
Amending the McLean County Fiscal Year 2009
Combined Annual Appropriation and Budget Ordinance
Children's Advocacy Center Fund 0129
Children's Advocacy Center 0062

WHEREAS, the McLean County Board, on November 18, 2008, adopted the Combined Annual Appropriation and Budget Ordinance, which sets forth the revenues and expenditures deemed necessary to meet and defray all legal liabilities and expenditures to be incurred by and against the County of McLean for the 2009 Fiscal Year beginning January 1, 2009 and ending December 31, 2009; and,

WHEREAS, the Combined Annual Appropriation and Budget Ordinance includes the operating budget for the Children's Advocacy Center, Fund 0129, Children's Advocacy Center, Department 0062; and,

WHEREAS, the Children's Advocacy Center has been awarded additional grant funding from the Child Protection Network; and,

WHEREAS, the Justice Committee, at its regular meeting on Tuesday, December 2, 2008, approved and recommended to the County Board an Emergency Appropriation Ordinance in the amount of \$4,800.00 to account for the receipt and expenditure of the grant funding received from the Child Protection Network; now, therefore,

BE IT ORDAINED by the McLean County Board as follows:

1. That the County Treasurer is directed to add to the fiscal year 2009 appropriated budget of the Children's Advocacy Center, Fund 0129, Children's Advocacy Center, Department 0062, the amount of \$4,800.00 as follows:

	<u>APPROVED</u>	<u>ADD</u>	<u>AMENDED</u>
Child Protection Network			
0129-0062-0021-0410.0101	\$95,283.00	\$ 4,800.00	\$100,083.00

2. That the County Auditor is directed to add to the appropriated budget of the Children's Advocacy Center, Fund 0129, Children's Advocacy Center, Department 0062, the following appropriation:

	<u>APPROVED</u>	<u>ADD</u>	<u>AMENDED</u>
Office Rental.			
0129-0062-0021-0790.0003	\$ 0.00	\$ 4,800.00	\$ 4,800.00

(2)

3. That the County Clerk shall provide a certified copy of this ordinance to the County Administrator, County Auditor, County Treasurer, and the Director of the Children's Advocacy Center.

ADOPTED by the County Board of McLean County this 16th day of December, 2008.

ATTEST:

APPROVED:

Peggy Ann Milton, Clerk of the
County Board of McLean County, Illinois

Matt Sorensen, Chairman
McLean County Board

ESJHMC00000A_CAC1238 IJS
11/2008

An EMERGENCY APPROPRIATION Ordinance
Amending the McLean County Fiscal Year 2008
Combined Annual Appropriation and Budget Ordinance
General Fund 0001
Court Services Department 0022

WHEREAS, the McLean County Board, on November 20, 2007, adopted the Combined Annual Appropriation and Budget Ordinance, which sets forth the revenues and expenditures deemed necessary to meet and defray all legal liabilities and expenditures to be incurred by and against the County of McLean for the 2008 Fiscal Year beginning January 1, 2008 and ending December 31, 2008; and,

WHEREAS, the Combined Annual Appropriation and Budget Ordinance includes the operating budget for the Court Services Department 0022; and,

WHEREAS, the Court Services Department 0022 has been notified of funding from the United States Department of Justice for Fiscal Years 2008 through 2010 in the amount of \$333,002.00 for purchase of equipment, supplies and certain contractual services; and,

WHEREAS, the Court Services Department wishes to appropriate and budget this additional revenue in the Fiscal Year 2008 Adopted Budget; and,

WHEREAS, the Justice Committee, at its regular meeting on Tuesday, December 2, 2008, approved and recommended to the County Board an Emergency Appropriation to amend the Combined Annual Appropriation and Budget Ordinance for Fiscal Year 2008 to appropriate and budget this additional revenue and related expenditures in the Fiscal Year 2008 Adopted Budget; now, therefore,

BE IT ORDAINED by the McLean County Board as follows:

1. That the County Treasurer is directed to add to the appropriated budget of the Court Services Department, General Fund 0001, Court Services Department, Department 0022, Court Services Program 0024, the following appropriation:

	<u>ADOPTED</u> <u>BUDGET</u>	<u>ADD</u>	<u>AMENDED</u> <u>BUDGET</u>
0001-0022-0024-0404.0202 Office of Justice Programs	\$ 0.00	\$ 27,750.00	\$ 27,750.00

(2)

2. That the County Auditor is directed to add to the appropriated budget of the Court Services Department, General Fund 0001, Court Services Department, Department 0022, Court Services Program 0024, the following appropriation:

	<u>ADOPTED BUDGET</u>	<u>ADD</u>	<u>AMENDED BUDGET</u>
0001-0022-0024-0601.0002 Clothing-Non Employee	\$ 500.00	\$ 500.00	\$ 1,000.00
0001-0022-0024-0607.0001 Food	\$ 4,500.00	\$ 2,000.00	\$ 6,500.00
0001-0022-0024-0620.0001 Operating/Office Supplies	\$ 7,000.00	\$ 1,000.00	\$ 8,000.00
0001-0022-0024-0621.0001 Non-major Equipment	\$ 1,000.00	\$ 975.00	\$ 1,975.00
0001-0022-0024-0622.0004 Drug Testing Chemicals	\$ 0.00	\$10,000.00	\$10,000.00
0001-0022-0024-0718.0001 Schooling and Conferences	\$ 5,500.00	\$ 2,000.00	\$ 7,500.00
0001-0022-0024-0706.0001 Contractual Services	\$ 100.00	\$ 11,275.00	\$11,375.00

ADDITIONAL TOTAL: \$27,750.00

3. That the County Clerk shall provide a copy of this ordinance to the County Auditor, County Treasurer, Director of Court Services, and County Administrator.

ADOPTED by the County Board of McLean County this 16th day of December, 2008.

ATTEST:

APPROVED:

Peggy Ann Milton, Clerk of the
County Board of McLean County, Illinois

Matt Sorensen, Chairman
McLean County Board

An **EMERGENCY APPROPRIATION** Ordinance
Amending the McLean County Fiscal Year 2009
Combined Annual Appropriation and Budget Ordinance
General Fund 0001
Court Services Department 0022

WHEREAS, the McLean County Board, on November 18, 2008, adopted the Combined Annual Appropriation and Budget Ordinance, which sets forth the revenues and expenditures deemed necessary to meet and defray all legal liabilities and expenditures to be incurred by and against the County of McLean for the 2009 Fiscal Year beginning January 1, 2009 and ending December 31, 2009; and,

WHEREAS, the Combined Annual Appropriation and Budget Ordinance includes the operating budget for the Court Services Department 0022; and,

WHEREAS, the Court Services Department 0022 has been notified of funding from the United States Department of Justice for Fiscal Years 2008 through 2010 in the amount of \$333,002.00 for purchase of equipment, supplies and certain contractual services; and,

WHEREAS, the Court Services Department wishes to appropriate and budget this additional revenue and related expenditures in the Fiscal Year 2009 Adopted Budget; and,

WHEREAS, the Justice Committee, at its regular meeting on Tuesday, December 2, 2008, approved and recommended to the County Board an Emergency Appropriation to amend the Combined Annual Appropriation and Budget Ordinance for Fiscal Year 2009 to appropriate and budget this additional revenue and related expenditures in the Fiscal Year 2009 Adopted Budget; now, therefore,

BE IT ORDAINED by the McLean County Board as follows:

1. That the County Treasurer is directed to add to the appropriated budget of the Court Services Department, General Fund 0001, Court Services Department, Department 0022, Court Services Program 0024, the following appropriation:

	<u>ADOPTED</u> <u>BUDGET</u>	<u>ADD</u>	<u>AMENDED</u> <u>BUDGET</u>
0001-0022-0024-0404.0202 Office of Justice Programs	\$ 0.00	\$111,000.00	\$111,000.00

2. That the County Auditor is directed to add to the appropriated budget of the Court Services Department, General Fund 0001, Court Services Department, Department 0022, Court Services Program 0024, the following appropriation:

	<u>ADOPTED BUDGET</u>	<u>ADD</u>	<u>AMENDED BUDGET</u>
0001-0022-0024-0601.0002 Clothing-Non Employee	\$ 500.00	\$ 500.00	\$ 1,000.00
0001-0022-0024-0607.0001 Food	\$ 3,750.00	\$ 4,000.00	\$ 7,750.00
0001-0022-0024-0620.0001 Operating/Office Supplies	\$ 8,000.00	\$ 5,000.00	\$13,000.00
0001-0022-0024-0621.0001 Non-major Equipment	\$ 1,000.00	\$ 1,000.00	\$ 2,000.00
0001-0022-0024-0622.0004 Drug Testing Chemicals	\$ 0.00	\$20,000.00	\$ 20,000.00
0001-0022-0024-0718.0001 Schooling and Conferences	\$ 7,000.00	\$15,000.00	\$ 22,000.00
0001-0022-0024-0706.0001 Contractual Services	\$ 100.00	\$ 29,500.00	\$29,600.00
0001-0022-0024-850.0001 Major Capital Purchase	\$ 0	\$ 36,000.00	\$ 36,000.00

ADDITIONAL TOTAL: \$111,000.00

3. That the County Clerk shall provide a copy of this ordinance to the County Auditor, County Treasurer, Director of Court Services, and County Administrator.

ADOPTED by the County Board of McLean County this 16th day of December, 2008.

ATTEST:

APPROVED:

Peggy Ann Milton, Clerk of the
County Board of McLean County, Illinois

Matt Sorenson, Chairman
McLean County Board



McLean County Court Services

Law & Justice Center

104 W. Front Street, Room 700 Bloomington, IL 61702-2400

Phone: 309-888-5360 Fax: 309-888-5647

Memo

To: Honorable Members of the Executive Committee

From: Lori McCormick

CC: Chief Judge Elizabeth A. Robb

Date: 11/25/08

Re: Redeploy Illinois Grant

As you are aware, the Court Services Department applied for a Redeploy Illinois Grant after receiving permission from the County to do so. There are neither match nor personnel costs associated with this grant. On November 24, 2008, I was made aware that the Oversight Board of Redeploy Illinois will be recommending that McLean County receive funding for the program which will cover the period from December 15, 2008 until June 30, 2009 in the amount of \$141,845.00. It is also being recommended that the County receive \$189,712.00 from July 1, 2009 until June 30, 2010 for the same program.

I am respectfully requesting the Committee's approval to accept this grant, and will be available on December 9, 2008 to answer any specific questions.

Thank you for your consideration in this matter

INTERGOVERNMENTAL AGREEMENT BETWEEN
THE COUNTY OF McLEAN
AND
THE BOARD OF TRUSTEES OF ILLINOIS STATE UNIVERSITY

WHEREAS, The Board of Trustees of Illinois State University, on behalf of its Police Department, (hereinafter "Illinois State University") has requested the County of McLean to provide booking services; and

WHEREAS, the County of McLean has booking facilities; and

WHEREAS, The Constitution of the State of Illinois, Article VII, Section 10 and 5 ILCS 220 *et seq.* permits and encourage intergovernmental cooperation and agreements;

NOW, THEREFORE, The parties hereto agree as follows:

1. The County of McLean (hereinafter "County") will perform booking services for Illinois State University which services shall include but not be limited to the following: completing all booking forms, finger-printing, taking mug shots, bonding, releasing and transferring persons into custody.
2. The Illinois State University Police Department (hereinafter "ISU Police") shall deliver any individual taken into custody to the McLean County Detention Facility for booking. ISU Police may bring individuals to the facility twenty-four (24) hours a day, seven (7) days a week, including holidays. The ISU Police will complete the necessary paperwork for each person delivered for booking. The County will not accept for booking any individuals needing or asking for medical care.
3. Within the context of this agreement, Illinois State University shall have full responsibility for all individuals prior to their delivery for booking by the County. This responsibility shall include the cost of any medical care administered prior to the booking process. Within the context of this Agreement, the County shall have full responsibility for all individuals after their delivery for booking by the ISU Police. This responsibility shall include the cost of any medical care administered during the booking process.
4. Neither party to this Agreement shall be liable for any negligent or wrongful acts, either of commission or omission, chargeable to the other, unless such liability is imposed by law. This Agreement shall not be construed as seeking either to enlarge or diminish any obligation or duty owed by one party to the other or to a third party.
5. Illinois State University will pay the County a flat annual fee of One Thousand Seventy Two Dollars and Twenty Three Cents (\$1072.23) for booking services. The Illinois State University will pay this fee regardless of whether it uses the County's booking services during any particular month and regardless of the number of individuals it delivers to the County for booking.
6. Amounts due hereunder shall be paid at the time of execution of the Agreement.
7. The County may terminate this Agreement at any time when payments required hereunder have not been paid. Illinois State University may terminate this Agreement for any reason by giving the County six (6) months written notice of its intent to terminate.

8. This Agreement shall be in effect from January 1, 2009 through December 31, 2009. Thereafter, this Agreement may be renewable on a year to year basis subject to adjustments in the amounts charged for the services provided.
9. All notices required herein shall be in writing and shall be sent via registered or certified mail return receipt requested or by an overnight courier service to the persons listed below. A notice shall be deemed to have been given when received by the party at the address set forth below.

Notices to Illinois State University shall be sent to:

Sgt. Bonnie DeVore
Illinois State University Police Department
Campus Box 9240
Normal, IL 61790

Notices to County of McLean shall be sent to:

Russell Thomas, Chief Deputy
McLean County Sheriff's Department
104 West Front Street
P.O. Box 2400
Bloomington, IL 61702-2400

10. Both parties agree to comply with all applicable federal and state nondiscrimination, equal opportunity and affirmative action laws, orders and regulations.
11. This Agreement is to be governed and construed in accordance with the laws of the State of Illinois.
12. The relationship of each party to the other under this Agreement shall be that of Independent Contractor.
13. The failure of either party at any time to enforce any provision of this Agreement shall in no way be construed to be a waiver of such provisions or affect the validity of this Agreement or any part thereof, or the right of either party thereafter to enforce each and every provision in accordance with the terms of this Agreement.
14. In the event that any provision of this Agreement is held to be unenforceable for any reason, the unenforceability thereof shall not affect the remainder of this Agreement, which shall remain in full force and effect and enforceable in accordance with its terms.
15. This Agreement may not be assigned by either party without the prior written consent of the other party.
16. This Agreement shall constitute the entire agreement between the parties with respect to the subject matter herein supersedes all prior communications and writings with respect to the content of said Agreement.
17. This Agreement may not be modified by either party unless such modification is mutually acceptable to both parties, is reduced to writing and signed by both parties.

The persons signing this Agreement represent and warrant that they have authority to bind their respective parties.

APPROVED:

BOARD OF TRUSTEES OF
ILLINOIS STATE UNIVERSITY

Stephen M. Bragg, Vice President
For Finance and Planning

Date

Ronald D. Swan, Chief of Police
Illinois State University

Date

APPROVED AS TO FORM:

Lisa Huson, General Counsel
Illinois State University

Date

APPROVED:

COUNTY OF McLEAN, IL

Matt Sorensen, Chairman
McLean County Board

Date

Mike Emery, Sheriff
of McLean County, IL

Date

ATTEST:

Peggy Ann Milton, Clerk of the
County Board of McLean County, IL

Date

APPROVED AS TO FORM:

Eric T. Ruud, First Assistant
McLean County State's Attorney

Date

**INTERGOVERNMENTAL AGREEMENT BETWEEN
THE COUNTY OF McLEAN
AND
THE TOWN OF NORMAL**

Whereas, the Town of Normal has requested the County of McLean to provide booking services:

And

Whereas, the County of McLean has booking facilities:

And

Whereas, the Constitution of the State of Illinois, Article VI, Section 10 and 5 ILCS 220 et seq. permits and encourages intergovernmental cooperation and agreements;

Now therefore, the parties hereto agree as follows:

1. The County of McLean will perform booking services for the Town of Normal which services shall include but not be limited to the following: completing all booking forms, finger-printing, taking mug shots, bonding, releasing and transferring persons in custody.
2. The Town of Normal Police Department shall deliver any individuals taken into custody to the McLean County Detention Facility for booking. The Town may bring individuals to the facility twenty-four (24) hours a day, seven (7) days a week, including holidays. The Town will complete the necessary paperwork for each person delivered for booking. The County will not accept any individuals needing or asking for medical care. The Town will obtain medical care for any individual apparently in need of such care prior to transferring that person to the facility for booking. The Town of Normal shall have no responsibility for any individuals once they have been transferred to the County for booking, beyond that which may be required by statute.
3. The County shall have full responsibility for all individuals delivered for booking by the Town of Normal. This responsibility shall include the cost of any medical care administered during the booking process. The County will indemnify and hold the Town harmless from all causes of action, whether judicial or administrative, and the costs of defending any such actions arising out of any intentional or negligent act performed by the County, its employees and/or agents during the course of booking any individual for the Town of Normal pursuant to this agreement. Such actions shall include, but are not limited to, civil rights actions, property damage actions, personal injury actions, or any actions seeking recovery of money or other remedies.
4. The Town of Normal will indemnify and hold harmless the County of McLean from all causes of action, whether judicial or administrative, and the costs of defending any such actions arising out of any intentional or negligent acts performed by the Town, its employees or agents prior to transferring an individual to the County for booking. Such action shall include but are not limited to civil rights actions, property damage actions, personal injury actions or any actions seeking recovery of money or other remedies.

5. The Town will pay the County at an annual rate of Twenty One Thousand Four Hundred Nineteen Dollars and Eighty Eight Cents (\$21,419.88) per year for booking services. The Town will pay this fee regardless of whether it uses the County's booking services during any particular month and regardless of the number of individuals it delivers to the County for booking.
6. Total amount due herein shall be paid in twelve (12) equal monthly payments of One Thousand Seven Hundred and Eighty Four Dollars and Ninety Nine Cents (\$1,784.99) at the first of each month.
7. The County may terminate this agreement at any time when payments required hereunder have not been paid. The County is relying on this agreement to hire personnel to satisfy its responsibilities under this agreement. Accordingly, the Town of Normal may not terminate this agreement without giving the County six (6) months notice of its intent to terminate.
8. This agreement shall be in effect from January 1, 2009 through December 31, 2009. Thereafter this agreement may be renewable on a year to year basis subject to adjustments in the amount charged for the services provided.

APPROVED:

Chris Koos, Mayor, Town of Normal

Date

Kent Crutcher, Chief of Police, Town of Normal

Date

ATTEST:

Wendellyn Briggs, Town Clerk, Town of Normal

Date

APPROVED:

Matt Sorensen, Chairman, McLean County Board

Date

Mike Emery, Sheriff of McLean County

Date

ATTEST:

Peggy Ann Milton, Clerk of the County Board of
McLean County, IL

Date

**INTERGOVERNMENTAL AGREEMENT BETWEEN
THE COUNTY OF McLEAN
AND
THE CITY OF BLOOMINGTON**

Whereas, the City of Bloomington has requested the County of McLean to provide booking services:

And

Whereas, the County of McLean has booking facilities:

And

Whereas, the Constitution of the State of Illinois, Article VII, Section 10 and 5 ILCS 220 et seq. permits and encourages intergovernmental cooperation and agreements;

Now therefore, the parties hereto agree as follows:

1. The County of McLean will perform booking services for the City of Bloomington which services shall include but not be limited to the following: completing all booking forms, finger-printing, taking mug shots, bonding, releasing and transferring persons in custody.
2. The City of Bloomington Police Department shall deliver any individuals taken into custody to the McLean County Detention Facility for booking. The City may bring individuals to the facility twenty-four (24) hours a day, seven (7) days a week, including holidays. The City will complete the necessary paperwork for each person delivered for booking. The County will not accept any individuals needing or asking for medical care. The City will obtain medical care for any individual apparently in need of such care prior to transferring that person to the facility for booking. The City of Bloomington shall have no responsibility for any individuals once they have been transferred to the County for booking, beyond that which may be required by statute.
3. The County shall have full responsibility for all individuals delivered for booking by the City of Bloomington. This responsibility shall include the cost of any medical care administered during the booking process. The County will indemnify and hold the City harmless from all causes of action, whether judicial or administrative, and the costs of defending any such actions arising out of any intentional or negligent act performed by the County, its employees and/or agents during the course of booking any individual for the City of Bloomington pursuant to this agreement. Such actions shall include, but are not limited to, civil rights actions, property damage actions, personal injury actions, or any actions seeking recovery of money or other remedies.
4. The City of Bloomington will indemnify and hold harmless the County of McLean from all causes of action, whether judicial or administrative, and the costs of defending any such actions arising out of any intentional or negligent acts performed by the City, its employees or agents prior to transferring an individual to the County for booking. Such action shall include but are not limited to civil rights actions, property damage actions, personal injury actions, or any actions seeking recovery of money or other remedies.
5. The City will pay the County at an annual rate of Twenty One Thousand Four Hundred Nineteen Dollars and eighty eight cents (\$21,419.88) per year for booking services. The City will pay this fee regardless of whether it uses the County's booking services during any particular month and regardless of the number of individuals it delivers to the County for booking.

6. Total amount due herein shall be paid in twelve (12) equal monthly payments of \$1,784.99 at the first of each month.
7. The County may terminate this agreement at any time when payments required hereunder have not been paid. The County is relying on this agreement to hire personnel to satisfy its responsibilities under this agreement accordingly the City of Bloomington may not terminate this agreement without giving the County six (6) months notice of its intent to terminate.
8. This agreement shall be in effect from January 1, 2009 through December 31, 2009. Thereafter this agreement may be renewable on a year to year basis subject to adjustments in the amount charged for the services provided.

APPROVED:

Steve Stockton, Mayor, City of Bloomington

Date

Roger Aiken, Chief of Police, City of Bloomington

Date

ATTEST:

Tracy Covert, City Clerk, City of Bloomington

Date

APPROVED:

Matt Sorensen, Chairman, McLean County Board

Date

Mike Emery, Sheriff of McLean County

Date

ATTEST:

Peggy Ann Milton, Clerk of the County Board of
McLean County, IL

Date

AMENDMENT TO THE

INTERGOVERNMENTAL AGREEMENT BY AND BETWEEN THE COUNTY OF McLEAN, THE McLEAN COUNTY SHERIFF AND THE BLOOMINGTON-NORMAL AIRPORT AUTHORITY

WHEREAS, an Intergovernmental Agreement was entered into by and between the parties on June 21, 2005 and then subsequently amended to add a second deputy, both said deputies subject to the direction and control of the Sheriff; and

WHEREAS, the parties hereto desire to extend this Intergovernmental Agreement for an additional three (3) years; and

WHEREAS, the parties hereto have determined that adequate personnel and funding for reimbursement are available; now, therefore

IT IS AGREED by the parties as follows:

1. That the effective dates of this amended Agreement shall be from January 1, 2009 through and including December 31, 2011.
2. That the Bloomington-Normal Airport Authority agrees to pay the McLean County Sheriff the costs associated with providing general security at the Central Illinois Regional Airport in accordance with the Cost Proposal attached hereto and incorporated by reference as Exhibit A.
3. With the exception of the amendments set forth herein, the Intergovernmental Agreement, as previously amended, by and between the County of McLean, the McLean County Sheriff, and the Bloomington-Normal Airport Authority shall remain the same and continue to be in full force and effect.

Signed this ____ day of December, 2008.

McLean County Sheriff

Signed this ____ day of December, 2008.

Bloomington-Normal Airport Authority

Signed this ____ day of December, 2008.

Chairman, McLean County Board

Attested this ____ day of December, 2008.

Clerk of the County Board of McLean
County, Illinois

LETTER OF UNDERSTANDING
BETWEEN
THE McLEAN COUNTY BOARD
AND
THE REGIONAL OFFICE OF EDUCATION
FOR McLEAN AND DEWITT COUNTIES
REGARDING THE
McLEAN COUNTY JAIL EDUCATION PROGRAM

IT IS MUTUALLY AGREED by and between the Regional Office of Education for McLean and DeWitt Counties (hereinafter referred to as "ROE") and the McLean County Sheriff's Department, Jail Division (hereinafter referred to as "JAIL") as follows:

1. SCOPE OF PROGRAM:

ROE will provide an instructional program for inmates of the JAIL consisting of the following components:

- A. Instruction for adults.

2. RESPONSIBILITIES OF ROE:

ROE will provide classroom instruction in accordance with a schedule established by ROE in cooperation with the Superintendent of the JAIL or his designee. ROE will provide the Jail with a monthly schedule.

- A. The instructor(s) employed by ROE for such program will be certified in accordance with a schedule established by ROE in cooperation with the Superintendent of the JAIL or his designee. ROE will provide the JAIL with a monthly schedule.
- B. ROE will furnish all textbooks, reference books, and instructional materials for such program.
- C. The ROE instructor will provide any written reports requested by the McLean County Detention Facility Program Director in a timely manner. The instructor shall have control of his/her classroom with regard to teaching methods, etc., and will have the final decision as to the style and method of teaching. He/she may remove or have removed any student from the class for cause. "Cause" shall include, but not be limited to, such things as being a disruptive influence, passing notes, failure to follow instructor's directions or a violation of any rule or regulation of the McLean County Detention Facility.
- D. A substitute teacher will be provided by ROE whenever there is a planned instructor absence of five (5) working days or more.
- E. For the purpose of administering this agreement, the following person will be designated representative of ROE unless the Sheriff is otherwise advised in writing:

Ms. Libby Smith, Director
GED/Adult Literacy Programs
905 N. Main St. Suite #2
Normal, IL 61761
(309) 888-9884

3 RESPONSIBILITIES OF THE JAIL:

- A. The Program Director of the McLean County Detention Facility will be responsible for assigning students to the program.
- B. The JAIL will provide ROE with the following:
 - (1) Classroom facilities with necessary furniture and equipment for conducting the program at the JAIL.
 - (2) Suitable arrangements for safekeeping of wraps and valuables while instructors are on duty at the JAIL.
- C. For the purpose of administering this agreement, the following Person will be the designated representative of the JAIL unless ROE is otherwise advised in writing:

Greg Allen, Superintendent
McLean County Jail
104 W. Front Street
Bloomington, IL 61702-2400
(309) 888-5036

4. INSURANCE AND BENEFITS:

Because the parties to this Agreement are affiliated with the body politic and corporate of the County of McLean, the County of McLean will maintain workers' compensation, unemployment insurance and general liability insurance. For all other purposes the ROE shall be regarded as the employer in all respects, irrespective of the source of funding.

5. RESOLUTION OF PROBLEMS:

ROE and the JAIL agree that they will seek a satisfactory resolution to any problem that may arise during the term of this agreement, and that any such problem will be resolved between the ROE Instructor and the McLean County Detention Facility Program Director, each should report the problem to his/her immediate supervisor.

6. PRIOR AGREEMENTS AND AMENDMENTS:

This Agreement cancels, terminates, and supersedes all prior Agreements of the parties respecting any and all subject matter contained herein. Any

amendment or modification to this Agreement shall be in writing and shall be signed by all parties hereto.

7. DURATION OF AGREEMENT:

This Agreement shall be effective on January 1, 2009, through December 31, 2009.

8. COMPENSATION:

The JAIL will pay to ROE the amount of \$16,000.00 in two equal payments for conducting the program as follows:

A. \$8,000.00 no later than January 15, 2009.

B. \$8,000.00 no later than July 1, 2009.

IN WITNESS WHEREOF, the undersigned as duly authorized representatives or officers of their respective entities, do now affix their signature to this Agreement on the date below indicated.

By: _____
Joyce H. Fritsch, Director, Regional Office
of Education McLean and DeWitt Counties

Date

BY: _____
Mike Emery, Sheriff of McLean County

Date

By: _____
Matt Sorensen, Chairman, McLean County Board

Date

ATTEST:

BY: _____
Peggy Ann Milton, Clerk of the County Board of
McLean County, IL

Date



BETH C. KIMMERLING, RN, MFS
D-ABMDH
CORONER
Office (309) 888-5210
FAX (309) 888-5090
beth.kimmerling@mcleancountyil.gov

104 W. Front
P.O. Box 2400
Bloomington, IL 61702-2400

To: Honorable Chairman and Members of the Justice Committee

From: Beth C. Kimmerling
Coroner

Date: November 19th 2008

Re: Emergency Appropriation Request FY 2008

In order to pro-actively address a group of line items that are trending to go over budget prior to year's end, I request a total of \$45,100 in emergency funds be appropriated to the Coroner's Office FY 2008 budget.

Each of the following line items is directly tied to the number of death investigations and autopsies performed. These numbers are difficult to predict. Every fiscal year, I take into account a historical case load perspective before making a budget prediction. For FY 2008, I based office expenditures on 100 McLean County autopsies and 125 out of county autopsies.

As of October 31st 2008, there have been 96 McLean County autopsies and 194 out of county autopsies performed. Additionally, the Coroner's Office has conducted 88 more death investigations than this time last year. With two months of statistics and related expenses remaining, the office has the potential of being in excess of 100 autopsies over budget.

If approved, the \$45,100 in Emergency Appropriation funds would be disseminated in the following manner in order to cover estimated expenses remaining for the final two months of the fiscal year:

0001-0031-0038-0515.0001 Part-time salaries \$12,000

0001-0031-0038-0728.0001 Transcript expense \$5,400

The cost of a medical transcriptionist for autopsy reports (both McLean County and out of county) and a court reporter for Coroner's Inquests comprise this expense. A portion of this expense is recouped on the revenue side of the Coroner's Office budget as a result of providing out of county autopsy services and is deposited into the General Fund.

0001-0031-0038-0758.0001 Autopsies \$22,800

Autopsy services, which include a board-certified forensic pathologist and autopsy technician, are included in this line item.

0001-0031-0038-0758.0002 Toxicology expense \$4,900

Expenses related to the use of private forensic toxicology labs and the preparation of microscopic blocks and slides at a local hospital comprise the items found within this line item. A portion of this expense is recouped on the revenue side of the Coroner's Office budget as a result of providing out of county autopsy services and is deposited into the General Fund.

I have been and will continue to monitor spending within the office in an effort to curb any unnecessary expenses for the remainder of the fiscal year.

Thank you for your time and consideration.

**An EMERGENCY APPROPRIATION Ordinance
Amending the McLean County Fiscal Year 2008
Combined Annual Appropriation and Budget Ordinance
General Fund 0001, Coroner's Office 0031**

WHEREAS, the McLean County Board, on November 20, 2007, adopted the Combined Annual Appropriation and Budget Ordinance, which sets forth the revenues and expenditures deemed necessary to meet and defray all legal liabilities and expenditures to be incurred by and against the County of McLean for the 2008 Fiscal Year beginning January 1, 2008 and ending December 31, 2008; and,

WHEREAS, the Combined Annual Appropriation and Budget Ordinance includes the operating budget for the General Fund 0001, Coroner's Office 0031; and,

WHEREAS, the Coroner's Office has performed more autopsies and conducted more investigations than estimated in the Fiscal Year 2008 budget; and,

WHEREAS, the Justice Committee, at its regular meeting on Tuesday, December 2, 2008, recommended approval of an Emergency Appropriation Ordinance to recognize the additional expenditures necessary to conduct the business of the Coroner's Office; now therefore,

BE IT ORDAINED by the McLean County Board as follows:

1. That the County Treasurer is directed to add to the appropriated budget of the General Fund 0001, Coroner's Office 0031 the following revenue:

	<u>ADOPTED</u>	<u>ADD</u>	<u>AMENDED BUDGET</u>
Unappropriated Fund Balance 0001-0031-0038-0400.0000	\$ 0.00	\$ 45,100.00	\$ 45,100.00

2. That the County Auditor is directed to add to the appropriated budget of the General Fund 0001, Coroner's Office 0031 the following appropriations:

Part-time Salaries 0001-0031-0038-0515.0001	\$ 56,385.00	\$ 12,000.00	\$ 68,385.00
Transcript Expense 0001-0031-0038-0728.0001	\$ 12,000.00	\$ 5,400.00	\$ 17,400.00
Autopsies 0001-0031-0038-0758.0001	\$ 94,000.00	\$ 22,800.00	\$ 116,800.00

(2)

Toxicology Expense			
0001-0031-0038-0758.0002	\$ 13,000.00	<u>\$ 4,900.00</u>	\$ 17,900.00
Total:		\$ 45,100.00	

3. That the County Clerk shall provide a certified copy of this ordinance to the County Administrator, County Auditor, County Treasurer, and the Coroner.

ADOPTED by the County Board of McLean County this 16th day of December, 2008.

ATTEST:

APPROVED:

Peggy Ann Milton, Clerk of the County Board,
McLean County, Illinois

Matt Sorenson, Chairman
McLean County Board