



EXECUTIVE COMMITTEE AGENDA
Room 400, Government Center

Tuesday, March 13, 2007

4:30 p.m.

1. Call to Order
2. Chairman's Approval of Minutes – February 13, 2007
3. Appearance by Members of the Public
4. Departmental Matters
5. Report of Standing Committees:
 - A. Executive Committee – Chairman Sweeney
 - 1) Items to be Presented for Committee Action:
 - a) REAPPOINTMENTS:

EMERGENCY TELEPHONE SYSTEM BOARD
Ms. Judy Mowery
511 East Newton Street
Heyworth, IL 61745
(Four-year term to expire on January 16, 2011)
 - b) APPOINTMENTS:
None
 - c) RESIGNATIONS:
None
 - d) Request Approval of Application to Amend
Boundaries of the Bloomington/Normal/
McLean County Enterprise Zone to
Add/Delete Territory

- e) Request Approval of an Ordinance Amending
"An Ordinance Describing and Designating
an Area Located Partially Within the City of
Bloomington, the Town of Normal and
Unincorporated McLean County as an
Enterprise Zone" 9-102
 - f) Request Approval of the 2007 Vehicle Bid
Recommendation for the Sheriff's Department,
Coroner's Office and the Parks and Recreation
Department – Fleet Management 103-110
 - 2) Items to be Presented to the Board:
 - a) Information Services Status Report 111
 - b) General Report
 - c) Other
- B. Justice Committee – Chairman Renner
- 1) Items to be Presented to the Board:
 - a) Request Approval of Proclamation Naming
April as Organ/Tissue Donor Awareness Month
 - b) General Report
 - c) Other
- C. Land Use and Development Committee – Chairman Gordon
- 1) Items to be Presented to the Board:
 - a) Request Application to Approve a Waiver
of Preliminary Plan Requirements and a
three lot final Subdivision Plat for the Kickapoo
Estates Subdivision which is located in Randolph
Township immediately West of 1675 East Road
And approximately 3/8 of a mile North of
700 North Road, File No. S-07-02
 - b) General Report
 - c) Other
- D. Property Committee – Chairman Bostic
- 1) Items to be Presented for Committee Action:
 - a) Request Approval of an Amendment to the
Ordinance Adopting and Enacting Rules and
Regulations pertaining to the Public use of
All County Parks and Recreational Areas –
to designate Park Roads as "Park Zone
Streets" – Parks and Recreation 112-115
 - 2) Items to be Presented to the Board:
 - a) General Report
 - b) Other

E. Transportation Committee – Chairman Bass

1) Items to be Presented to the Board:

- a) Request Approval of Audit Report #53 to be filed with the County Board – Motor Fuel Tax County Road Districts – 01/01/05-12/31/05
- b) Request Approval of Audit Report #72 to be filed with the County Board – Motor Fuel Tax McLean County – 01/01/05-12/31/07
- c) Request Approval of Audit Report #53 to be filed with the County Board – Township Bridge County Road Districts
- d) Request Approval of Resolution and Letting Results from February 14, 2007 County & Township 2007 MFT Maintenance Sections
- e) Request Approval of Resolution and Letting Results from February 27, 2007 County MFT and County & Township Non-MFT Maintenance Sections
- f) Request Approval of Invenergy/White Oak Energy, LLC Wind Farm Road Use Agreement
- g) Request Approval of Illinois Disaster Assistance Application
- h) General Report
- i) Other

F. Finance Committee – Chairman Sorensen

1) Items to be Presented for Committee Action:

- a) Request Approval of an Ordinance of the McLean County Board Amending the 2007 Combined Appropriation and Budget Ordinance for Fund 0105 (“Ticket for a Cure Grant”) – Health Department

116-117

2) Items to be Presented to the Board:

- a) Request Approval of Commerce Bank Commercial Card Agreement – County Auditor’s Office
- b) Request Approval of Works™ Payment Manager Service Subscription Agreement – County Auditor’s Office
- c) Request Approval of Authorization Agreement for Automatic Payments (ACH Debits) with Commerce Bank – County Auditor’s Office
- d) Request Approval of Commerce Bank Corporate Resolution to Obtain Credit Card Account – County Auditor’s Office
- e) Request Approval of Commerce Bank Credit Line – County Auditor’s Office

- f) Request Approval of Contract for Professional Services with MAXIMUS, Inc. – County Recorder's Office
- g) General Report
- h) Other

G. Report of the County Administrator

- 1) Items to be Presented to the Board:
 - a) General Report
 - b) Other

6. Other Business and Communications

7. Recommend Payment of Bills and Approval of Transfers, if any, to County Board

8. Adjournment

Draft

Illinois Enterprise Zone Program

Application to Amend Boundaries of the
Bloomington/Normal/McLean County
Enterprise Zone to Add/Delete Territory

Submitted by:

City of Bloomington
Town of Normal
County of McLean

**ILLINOIS ENTERPRISE ZONE PROGRAM
APPLICATION TO ADD TERRITORY
OPTION 1**

Complete "APPLICATION TO ADD TERRITORY - OPTION 1" if you intend to qualify the proposed addition as an area that provides an immediate (2 years or less) substantial utility or benefit to the established zone and/or its residents or businesses by: creating or retaining specific jobs; or removing or correcting an impediment to economic development which exists in the established zone; or, stimulating neighborhood residential or commercial revitalization.

PART A: LEGAL APPLICANT

Type of Application: Single _____ Joint X
(If Joint Application, provide information for each applicant.)

Name of Jurisdiction **City of Bloomington**
 Street/P.O. Box **109 East Olive Street** Zip Code **61701**
 City **Bloomington** County **McLean**
 Chief Elected Official **Steve Stockton, Mayor**
 Zone Administrator **Martin K. Vanags** Phone **(309) 661-6332**
 Type of Applicant: City _____ X _____ County _____

Name of Jurisdiction **Town of Normal**
 Street/P.O. Box **100 East Phoenix Avenue/P.O. Box 509** Zip Code **61761**
 City **Normal** County **McLean**
 Chief Elected Official **Chris Koos, Mayor**
 Zone Administrator **Martin K. Vanags** Phone **(309) 661-6332**
 Type of Applicant: City _____ X _____ County _____

Name of Jurisdiction **County of McLean**
 Street/P.O. Box **104 West Front Street** Zip Code **61701**
 City **Bloomington** County **McLean**
 Chief Elected Official **Michael F. Sweeney, County Board Chairman**
 Zone Administrator **Martin K. Vanags** Phone **(309) 661-6332**
 Type of Applicant: City _____ County _____ X _____

Note: Submit one application that includes an original ordinance(s), intergovernmental agreement and taxing district resolutions plus 2 certified copies of the ordinances, intergovernmental agreement and taxing district resolutions. All attachments must be 8-1/2" x 11", excluding maps. The format of this application may be reproduced and completed in an expanded form provided the final application is presented in bound form or loose leaf notebook. All pages must be numbered in sequence and attachments labeled.

PART B: DESCRIPTIVE INFORMATION

1. Total area of the existing enterprise zone: 12.139 Square Miles as of today's date
12.1679 Square Miles if previously submitted expansion application is approved by DCEO
2. Area of the proposed addition: Acres 106.22 Square Miles 0.17
Area of the proposed deletion: Acres 518.54 Square Miles 0.81
Total net change in area: Acres -412.32 Square Miles -0.64
3. Population of the proposed addition: 0
4. Is the proposed addition contiguous with the enterprise zone:
Yes X No

PART C. PURPOSE OF AMENDMENT

Explain why the amendment is being requested.

The amendment is being requested to amend the boundaries of the existing Bloomington/Normal/McLean County Enterprise Zone approved by the Illinois Department of Commerce and Economic Opportunity ("DCEO") on December 28, 2005 and as amended to add/delete territory as approved by DCEO on July 25, 2006, with respect to the Twin Groves Wind Farm (the "Twin Groves Project", formerly the Arrowsmith Project) being developed by Horizon Wind Energy LLC and its two wholly owned subsidiaries, High Trail Wind Farm, LLC and Old Trail Wind Farm, LLC (collectively, "Horizon"). The application related to the Enterprise Zone boundary expansion for the Twin Groves Project and DCEO's approval letter related to the same are attached hereto at Tab 2. The application to amend the Enterprise Zone boundaries to add/delete territory and DCEO's approval letter related to the same are attached hereto at Tab 3.

Since DCEO's approval of the original application on December 28, 2005 and the amendment application on July 25, 2006, Horizon has requested that the Bloomington/Normal/McLean County Enterprise Zone be further amended as follows in relation to the Project:

1. To add territory to and delete territory from the Bloomington/Normal/McLean County Enterprise Zone to accommodate the relocation of certain wind turbines in relation to Project site design changes, including requirements that (a) certain turbines be relocated because the Federal Aviation Administration determined that the current locations of the wind turbines interfere with microwave beam paths and (b) certain turbines be relocated after pipelines in the Project site area were field located.

2. To add territory to and delete territory from the Bloomington/Normal/McLean County Enterprise Zone to accommodate the relocation of an operating and maintenance facility in relation to Project site design changes.
3. To add territory to the Bloomington/Normal/McLean County Enterprise Zone to accommodate the installation of an additional sub-station related to the Project.
4. To add territory to the Bloomington/Normal/McLean County Enterprise Zone to accommodate the installation of an additional transmission line for the Project.

The net effect of these actions is that the Bloomington/Normal/McLean County Enterprise Zone would be reduced by 412.32 acres (0.64 of a square mile).

The general purposes behind the Twin Groves Project are the same as described in the original application that was approved by DCEO on December 28, 2005 and the amendment application that was approved on July 25, 2006. The Twin Groves Project presents an economic opportunity that will bring new investments and job opportunities to the area. The Twin Groves Project contemplates the construction of a wind powered electrical generation facility located in unincorporated McLean County near the municipalities of Ellsworth, Arrowsmith and Saybrook.

The Twin Groves Project will inject an important economic stimulus to the surrounding area, including the City of Bloomington, the Town of Normal and McLean County. The Twin Groves Project involves a substantial investment of approximately \$600 million and will result in the creation of approximately 225 to 245 full-time and equivalent full-time jobs, consisting of approximately 90-100 equivalent full-time jobs during each of two phases of construction and up to 45 ongoing full-time operation and maintenance jobs.

PART D. ELIGIBILITY CRITERION

1. *Describe and document the specific development commitment (s) that will occur within the two year period following the proposed boundary change. Such information must include: project scope; estimated cost of the project; timeline for completing project milestones; project start and completion dates; construction plans or schematics; construction permit data; and, evidence of financial commitment from financial institutions and/or local, state or federal government. Indicate the name of the business(es), the Federal Employers' Identification Number (FEIN) for each project, the Illinois Business Tax (IBT) Number for each project, the address(es) of the proposed project(s), a contact person for each project, the product or service provided and current employment. Project documentation is to be provided or certified by the business(es) involved.*

Information responding to this question as it relates to the Twin Groves Project being developed by Horizon was included under Part D of the Application to Add Territory to the Bloomington/Normal/McLean County Enterprise Zone, which was approved by DCEO on December 28, 2005, which application is incorporated herein by reference and attached hereto at Tab 2.

2. *Describe how, and the extent to which, the above described project impacts at least one of the following: a) job creation or retention; b) removal or correction of an impediment to*

economic development that exists in the established zone (describe the obstacle to economic activity and indicate the cause, nature, extent and how the obstacle is impacting economic development); or c) stimulation of neighborhood residential or commercial revitalization.

Information responding to this question as it relates to the Twin Groves Project being developed by Horizon was included under Part D of the Application to Add Territory to the Bloomington/Normal/McLean County Enterprise Zone, which was approved by DCEO on December 28, 2005, which application is incorporated herein by reference and attached hereto at Tab 2.

PART E. DEVELOPMENT GOALS AND OBJECTIVES

Describe how the proposed boundary change meets specific objectives of the local enterprise zone program and plan.

Information responding to this question as it relates to the Twin Groves Project being developed by Horizon was included under Part E of the Application to Add Territory to the Bloomington/Normal/McLean County Enterprise Zone, which was approved by DCEO on December 28, 2005, which application is incorporated herein by reference and attached hereto at Tab 2.

PART F. COMMUNITY SUPPORT

Describe the input, assistance, resources and commitments which public and private sector entities provided in the development of this application or will provide in the implementation of the plan. Letters from individuals, business, labor, community or other groups in support of this application may be attached. However, letters of commitment in support of activities (e.g., technical assistance, financial assistance, business management information, jobs, job training and other appropriate types of assistance or actions) which will help to accomplish the proposed enterprise zone objectives are of greater significance.

Information responding to this question as it relates to the Twin Groves Project being developed by Horizon was included under Part F of the Application to Add Territory to the Bloomington/Normal/McLean County Enterprise Zone, which was approved by DCEO on December 28, 2005, which application is incorporated herein by reference and attached hereto at Tab 2. In addition, see attachment at Tab 10 for relevant community support letters.

PART G. DEPARTMENT OF AGRICULTURE APPROVAL

Please complete the attached Agricultural Site Review Information sheet and send it in to the Department of Agriculture, prior to submitting this application in to the Department of Commerce and Economic Opportunity. This form can also be found at the following website: www.agr.state.il.us/pdf/agrsitereview.pdf. Completed forms should be sent/faxed to the address listed on page one of the form. Submit a copy of the Department of Agriculture approval letter for the proposed projects in with this application.

The Enterprise Zone expansion relating to the Twin Groves Project that was approved by DCEO on December 28, 2005 was also approved by the Illinois Department of Agriculture on December 16, 2005. The amendment to the Enterprise Zone boundaries that was approved by DCEO on July 25, 2006 was also approved by the Illinois Department of Agriculture on July 6,

2006. An Agricultural Site Review Information Sheet with respect to this application was submitted to the Department of Agriculture by the City of Bloomington, the Town of Normal and McLean County. See attachment at Tab 11 for Agricultural Site Review Information Sheet.

PART H. APPLICANT CERTIFICATION

THE APPLICANT CERTIFIES THAT:

To the best of my knowledge and belief, data and other information in this application are true and correct, and this document has been authorized by the governing body of the applicant.

CERTIFYING REPRESENTATIVE:
(To be signed by the Chief Elected Official or Designee)

City of Bloomington
Designating Unit of Government

Steve Stockton
Chief Elected Official or Designee

Date

Mayor
Title

CERTIFYING REPRESENTATIVE:
(To be signed by the Chief Elected Official or Designee)

Town of Normal
Designating Unit of Government

Chris Koos
Chief Elected Official or Designee

Date

Mayor
Title

CERTIFYING REPRESENTATIVE:
(To be signed by the Chief Elected Official or Designee)

County of McLean
Designating Unit of Government

Michael F. Sweeney
Chief Elected Official or Designee

Date

County Board Chairman
Title

LIST OF ATTACHMENTS

- Tab 2 Application to Add Territory to the Bloomington/Normal/McLean County Enterprise Zone and DCEO approval, dated December 28, 2005.
- Tab 3 Application to Amend Boundaries of the Bloomington/Normal/McLean County Enterprise Zone to Add/Delete Territory and DCEO approval, dated July 25, 2006.
- Tab 4 Bloomington/Normal/McLean County Enterprise Zone Notice of Public Hearing and Transcript of Bloomington/Normal/McLean County Enterprise Zone Public Hearing
- Tab 5 The original and two certified copies of City of Bloomington, Illinois ordinance amending the boundaries of the Bloomington/Normal/McLean County Enterprise Zone
- Tab 6 The original and two certified copies of Town of Normal, Illinois ordinance amending the boundaries of the Bloomington/Normal/McLean County Enterprise Zone
- Tab 7 The original and two certified copies of County of McLean, Illinois ordinance amending the boundaries of the Bloomington/Normal/McLean County Enterprise Zone
- Tab 8 A) A map of the proposed boundary changes and how they relate to the existing Bloomington/Normal/McLean County Enterprise Zone;
B) A legal description of the proposed boundary additions to the Bloomington/Normal/McLean County Enterprise Zone; and
C) A legal description of the proposed boundary deletions to the Bloomington/Normal/McLean County Enterprise Zone
- Tab 9 Photo Simulations of the Twin Groves Project
- Tab 10 Community Support
- Tab 11 Illinois Department of Agriculture Agricultural Site Review Information Sheet

AN ORDINANCE AMENDING "AN ORDINANCE DESCRIBING AND DESIGNATING AN AREA LOCATED PARTIALLY WITHIN THE CITY OF BLOOMINGTON, THE TOWN OF NORMAL AND UNINCORPORATED MCLEAN COUNTY AS AN ENTERPRISE ZONE"

WHEREAS, the County of McLean did on December 18, 1984 adopt an *Ordinance Describing and Designating an Area Located Partially within the City of Bloomington, Town of Normal and unincorporated McLean County as an Enterprise Zone*; and

WHEREAS, the County of McLean did on March 19, 1985 amend said Ordinance by revising the functions of the designated zone organizations and the powers and duties of the zone administrator; and

WHEREAS, the County of McLean did on October 15, 1985 amend said Ordinance by lengthening the duration of the Enterprise Zone and providing certain tax abatements therein; and

WHEREAS, the County of McLean did on July 15, 1986 amend said Ordinance by amending the territory included in the Enterprise Zone; and

WHEREAS, the County of McLean did on December 15, 1998 amend said Ordinance by extending the duration of the Enterprise Zone to December 31, 2005, and removing local tax incentives in the Enterprise Zone post December 31, 1998; and

WHEREAS, the County of McLean did on December 20, 2005 amend said Ordinance by amending the territory included in the Enterprise Zone; extending the duration of the Enterprise Zone to December 31, 2015; adopting an Enterprise Zone certification fee; enacting a technical correction regarding the issuance of a Certificate of Eligibility for Sales Tax Exemption in order to claim a sales tax exemption on building materials for eligible projects; and clarifying that the local sales tax exemption on building materials for eligible projects is available for nonresidential projects; and

WHEREAS, the County of McLean did on June 20, 2006 amend said Ordinance by amending the territory that was added to the Enterprise Zone pursuant to the Ordinance enacted on December 20, 2005; and

WHEREAS, the County of McLean now desires to enact certain amendments to the Enterprise Zone to further amend the territory that was added to the Enterprise Zone pursuant to the Ordinance enacted on December 20, 2005, which territory was subsequently amended pursuant to the Ordinance enacted on June 20, 2006; and

WHEREAS, a public hearing regarding such amendments has been held as provided by law; now, therefore

BE IT ORDAINED by the County Board of McLean County, Illinois as follows:

SECTION ONE: That Appendix "A", which is attached to the original *Ordinance Describing and Designating an Area Located Partially within the City of Bloomington, Town of Normal and unincorporated McLean County as an Enterprise Zone* and incorporated by

reference in Section One of said Ordinance and amended by the Ordinance enacted on July 15, 1986, the Ordinance enacted on December 20, 2005, and the Ordinance enacted on June 20, 2006, shall be, and the same is, hereby further amended with respect to the territory added by the Ordinance enacted on December 20, 2005 and amended by the Ordinance enacted on June 20, 2006 by deleting in its entirety the portion of Appendix "A" that consists of the legal description of such territory and replacing it with the legal description set forth in the "Amendment to Appendix A", a copy of which is attached hereto and incorporated herein by reference.

SECTION TWO: That the provisions of said Ordinance as previously amended and as hereby amended, being an *Ordinance Describing and Designating an Area Located Partially within the City of Bloomington, the Town of Normal, and Unincorporated McLean County as an Enterprise Zone* shall remain in full force and effect.

SECTION THREE: That this Ordinance shall be in full force and effect from and after its passage and approval and publication as required by law and from and after its approval by the Illinois Department of Commerce and Economic Opportunity.

SECTION FOUR: That the County Clerk be and she is hereby directed and authorized to publish this Ordinance in pamphlet form as required by law and forward a certified copy of this Ordinance to the Illinois Department of Commerce and Economic Opportunity for its approval and to file a certified copy of this Ordinance with County Clerk for McLean County

SECTION FIVE: That this Ordinance is adopted pursuant to the authority granted the County of McLean by the Illinois Enterprise Zone Act.

SECTION SIX: That the Enterprise Zone Administrator is hereby authorized and directed to cause application to be made to the State of Illinois pursuant to the Illinois Enterprise Zone Act.

APPROVED this _____ day of _____, 2007

APPROVED:

Michael F. Sweeney
Chairman, McLean County Board

ATTEST:

Peggy Ann Milton
Clerk of the County Board of McLean
County, Illinois

(Seal)

AMENDMENT TO APPENDIX A

Legal Description on file in the Office of the McLean County Clerk and attached hereto by reference.

May 2006

**3 Foot-Wide Strip (connecting existing Enterprise Zone with Dawson Township
Transmission Line Strip)**

A strip of land 3 feet wide in Townships 23 North, Range 2 East and 23 North, Range 3 East, of the Third Principal Meridian, Townships 24 North, Range 2 East and 24 North, Range 3 East, of the Third Principal Meridian, all in McLean County, Illinois, and lying 1.5 feet on each side of the following described Centerline:

Beginning at the Northeast Corner of Section 1, in said Township 23 North, Range 3 East of the Third Principal Meridian. From said Point of Beginning, thence west along the North Lines of Sections 1 through 6, inclusive, in said Township 23 North, Range 3 East to the Northwest Corner of said Section 6; thence west along the North Lines of Sections 1 through 5, inclusive, in said Township 23 North, Range 2 East to the Centerline of Western Avenue in the Northeast Quarter of said Section 5; thence south along the Centerline of said Western Avenue to the North Line of Market Street Right-of-Way and the Point of Terminus.

Sub-Stations

Arrowsmith O & M Facility:

All that part of the Southwest Quarter of the Northwest Quarter of Section 16, Township 23 North, Range 5 East of the Third Principal Meridian, McLean County, Illinois, lying north of the N & W Railroad.

Dawson Sub-Station:

The South 930 Feet of the East 1036 Feet of the Southwest Quarter of Section 12, Township 23 North, Range 4 East of the Third Principal Meridian, McLean County, Illinois.

Interconnect Station:

Tract No. 1:

A part of the Southwest Quarter of Section 6, Township 23 North, Range 4 East of the Third Principal Meridian, McLean County, Illinois, more particularly described as follows: Commencing at a point 23.75 chains east of the Southwest Corner of said Southwest Quarter, thence east 25.48 chains; thence north 40.16 chains to the North Line of said Southwest Quarter, thence west 30.14 chains to a point 19.13 chains east of the Northwest Corner of said Southwest Quarter; thence south 14 chains; thence east 4.62 chains; thence south 26.16 chains to the Point of Beginning, except the South 1,327 feet thereof.

Tract No. 2:

The West 50 feet of the South 1,327 feet of the following: A part of the Southwest Quarter of Section 6; Township 23 North, Range 4 East of the Third Principal Meridian, McLean County, Illinois, more particularly described as follows: Commencing at a point 23.75 chains east of the Southwest Corner of said Southwest Quarter; thence east 25.48 chains; thence north 40.16 chains to the North Line of said Southwest Quarter; thence west 30.14 chains to a point 19.13 chains east of the Northwest Corner of said Southwest Quarter; thence south 14 chains; thence east 4.62 chains; thence south 26.16 chains to the Point of Beginning.

150 Foot-Wide Transmission Line Strip

A strip of land 150 feet wide in Sections 2, 3, 4, 5, 6, 11 and 12 in Township 23 North, Range 4 East of the Third Principal Meridian, McLean County, Illinois, and lying 75 feet on each side of the following described Centerline:

Centerline of Transmission Line

Commencing at a point on the South Line of said Section 12 lying 1,331.00 feet east of the Southwest Corner thereof, thence north 00°-03'-08" west (bearings derived from Local Control Monumentation established in 1995 for McLean County mapping purposes by Aero-metric Engineers, Inc., Sheboygan, WI.) 1,223.67 feet; thence north 89°-45'-42" east 348.94 feet; thence north 00°-02'-22" west 300.00 feet to the Point of Beginning. From said Point of Beginning, thence north 00°-02'-22" west 689.00 feet; thence north 55°-43'-34" west 10,258.35 feet to a point lying 75.00 feet normally distant south of the North Line of the Southeast Quarter of said Section 3; thence north 89°-54'-10" west 3,764.95 feet along a line parallel with the North Line of the South Half of said Section 3 to a point on the West Line of the Southwest Quarter of said Section 3 lying 75.00 feet south of the Northwest Corner thereof; thence south 89°-49'-10" west 2,659.60 feet along a line parallel with the North Line of the Southeast Quarter of said Section 4 to a point on the West Line of said Southeast Quarter lying 75.00 feet south of the Northwest Corner thereof; thence north 89°-31'-38" west 2,667.69 feet along a line parallel with the North Line of the Southwest Quarter of said Section 4 to a point on the West Line of said Southwest Quarter lying 75.00 feet south of the Northwest Corner thereof; thence north 88°-49'-36" west 5,272.50 feet along a line parallel with the North Line of the South Half of said Section 5 to a point on the West Line of the Southwest Quarter of said Section 5 lying 75.00 feet south of the Northwest Corner thereof; thence north 89°-45'-34" west 3,176.34 feet along a line parallel with the North Line of the South Half of said Section 6 to a point lying 75 feet south of the North Line of the Southwest Quarter of said Section 6, said point being on the East Line of the following described property and also being the Point of Terminus: A part of the Southwest Quarter of Section 6, Township 23 North, Range 4 East of the Third Principal Meridian, McLean County, Illinois, more particularly described as follows: Commencing at a point 23.75 chains east of the Southwest Corner of said Southwest Quarter, thence east 25.48 chains; thence north 40.16 chains to the North Line of said Southwest Quarter, thence west 30.14 chains to a point 19.13 chains east of the Northwest Corner of said Southwest Quarter; thence south 14 chains; thence east 4.62 chains; thence south 26.16 chains to the Point of Beginning.

PIN:

23-12-300-002	23-04-300-002
23-12-300-005	23-05-400-002
23-11-200-001	23-05-400-001
23-11-100-005	23-05-300-001
23-02-100-003	23-05-300-002
23-03-400-005	23-06-300-003
23-03-400-003	23-06-400-004
23-03-300-005	
23-03-300-001	
23-04-400-002	
23-04-400-004	
23-04-400-003	

3 Foot Wide Connecting Strips (Dawson - Area 1)

A strip of land 3 feet wide lying 1.5 feet on each side of the following described Centerlines in Sections 1 through 14, inclusive, in Township 23 North, Range 4 East of the Third Principal Meridian, and Sections 31 through 36, inclusive, in Township 24 North, Range 4 East of the Third Principal Meridian, in McLean County, Illinois, more particularly described as follows:

Centerline No. D-1-B:

Beginning at the Northwest Corner of said Section 3. From said Point of Beginning, thence south along the West Line of said Section 3 to a point lying 1,295 feet north of the Southwest Corner of the Northwest Quarter of said Section 3 and the Point of Terminus.

Centerline No. D-1-C:

Beginning at the Northwest Corner of said Section 4. From said Point of Beginning, thence south along the West Line of said Section 4 to the Southwest Corner of said Section 4; thence south 1,435 feet along the West Line of the Northwest Quarter of said Section 9 to the Point of Terminus.

Centerline No. D-1-E:

Beginning at the Northeast Corner of said Section 10. From said Point of Beginning, thence south along the East Line of said Section 10 to a point lying 927 feet north of the Southeast Corner of said Northeast Quarter and the Point of Terminus.

Centerline No. D-1-F:

Beginning at the Southeast Corner of said Section 1. From said Point of Beginning, thence west along the South Lines of said Sections 1, 2 and 3 to the Southwest Corner of the Southeast Quarter of said Section 3 and the Point of Terminus.

Centerline No. D-1-G:

Beginning at the Southeast Corner of the Southwest Quarter of said Section 11. From said Point of Beginning, thence north along the East Line of said Southwest Quarter, the East Line of the Northwest Quarter of said Section 11 and the East Line of the Southwest Quarter of said Section 2 to a point lying 2,664 feet north of the Southeast Corner thereof and the Point of Terminus.

Centerline No. D-1-H:

Beginning at the Southeast Corner of said Section 12. From said Point of Beginning, thence west along the South Line of said Section 12 to the Southwest Corner thereof; thence west 85 feet along the South Line of said Section 11 to the Point of Terminus.

Centerline No. D-1-I:

Beginning at the Northeast Corner of the Southeast Quarter of said Section 13. From said Point of Beginning, thence west 2,292 feet along the North Line of said Southeast Quarter to the Point of Terminus.

Centerline No. D-1-J:

Beginning at the Northeast Corner of said Section 1. From said Point of Beginning, thence west along the North Lines of said Sections 1 through 6, inclusive to the Northwest Corner of said Section 6 and the Point of Terminus.

3 Foot Wide Connecting Strips (Dawson - Area 2)

A strip of land 3 feet wide lying 1.5 feet on each side of the following described Centerlines in Sections 20 through 33, inclusive and 36 in Township 23 North, Range 4 East of the Third Principal Meridian in McLean County, Illinois, more particularly described as follows:

Centerline No. D-2-A:

Beginning at the Northeast Corner of the Southeast Quarter of said Section 24. From said Point of Beginning, thence west along the North Line of said Southeast Quarter and the North Line of the Southwest Quarter of said Section 24 to the Northwest Corner of said Southwest Quarter; thence south along the West Line of said Southwest Quarter to the Southwest Corner thereof; thence west along the North Lines of said Sections 26, 27 and 28 to the Northwest Corner of said Section 28; thence south along the East Line of said Section 29 to the Southeast Corner thereof; thence west along the South Line of said Section 29 to the Southwest Corner thereof; thence south 862 feet along the West Line of said Section 32 to the Point of Terminus.

Centerline No. D-2-B:

Beginning at the Southeast Corner of the Southwest Quarter of said Section 29. From said Point of Beginning, thence north 770 feet along the West Line of said Southwest Quarter to the Point of Terminus

Centerline No. D-2-C:

Beginning at a point on the South Line of the Southwest Quarter of said Section 22 at a north-south road running through said Southwest Quarter. From said Point of Beginning, thence north, west, north and east along the Centerline of said north-south road to a point lying 27 feet south and 1,366 feet west of the Northeast Corner of the Southeast Quarter of said Southwest Quarter and the Point of Terminus.

Centerline No. D-2-D:

Beginning at the Southeast Corner of the Southwest Quarter of said Section 23. From said Point of Beginning, thence north 1,298 feet along the East Line of said Southwest Quarter and the Point of Terminus.

Centerline No. D-2-E:

Beginning at a point lying 1.5 feet west of the Northwest Corner of the Southwest Quarter of Section 19, Township 23 North, Range 5 East of the Third Principal Meridian, McLean County, Illinois. From said Point of Beginning, thence north parallel with the East Line of the Southeast Quarter of said Section 25 to a point on a northwest-southeast road running through said Section 25; thence northwest along the Centerline of said northwest-southeast road to a point lying 686 feet west of the West Line of said Section 25 and the Point of Terminus.

Centerline No. D-2-F:

Beginning at the Northeast Corner of said Section 36. From said Point of Beginning, thence west along the North Line of said Section 36 to a point lying 279 feet east of the Northwest Corner of the Northeast Quarter of said Section 36 and the Point of Terminus.

Wind Turbine No. D-1-2-1

A strip of land 600 feet-wide being a part of the Northeast Quarter of Section 1, Township 23 North, Range 4 East of the Third Principal Meridian, McLean County, Illinois, and lying 300 feet on each side of the following described Centerline: Commencing at the Northeast Corner of said Northeast Quarter, thence south 2,243 feet along the East Line of said Northeast Quarter to the Point of Beginning of said Centerline. From said Point of Beginning, thence south 89°-29'-48" west (bearings derived from Local Control Monumentation established in 1995 for McLean County mapping purposes by Aero-metric Engineers, Inc., Sheboygan, WI.) 935.99 feet to the Point of Terminus.

Wind Turbine Nos. D-1-1-1 & 2 and D-1-4-1 and 2

All that portion of a strip of land 600 feet-wide lying within parcels of land known as P.I.N. (Parcel Identification Number) 23-01-100-003, 23-01-200-002 and 23-01-400-004, all being in Section 1 Township 23 North, Range 4 East of the Third Principal Meridian, McLean County, Illinois, and lying 300 feet on each side of the following described Centerlines:

(D-1-1-1)

Centerline No. 1 being a part of said Section 1. Commencing at the Southeast Corner of the of said Section 1, thence north 1,382 feet along the East Line of the Southeast Quarter of said Section 1 to the Point of Beginning of said Centerline No. 1. From said Point of Beginning, thence north 89°-46'-05" west (bearings derived from Local Control Monumentation established in 1995 for McLean County mapping purposes by Aero-metric Engineers, Inc., Sheboygan, WI.) 1,276.63 feet; thence north 89°-35'-40" west 1,352.70 feet; thence north 00°-08'-00" east 2,589.39 feet; thence north 89°-31'-31" west 1,221.30 feet; thence south 00°-40'-53" 507.53 feet west to the Point of Terminus.

(D-1-1-2)

Centerline No 2 being a part of said Section 1. Commencing at the Southeast Corner of the of said Section 1, thence north 1,382 feet along the East Line of the Southeast Quarter of said Section 1; thence north 89°-46'-05" west (bearings derived from Local Control Monumentation established in 1995 for McLean County mapping purposes by Aero-metric Engineers, Inc., Sheboygan, WI.) 1,276.63 feet; thence north 89°-35'-40" west 1,352.70 feet; thence north 00°-08'-00" east 2,149.40 feet to the Point of Beginning of said Centerline No. 2. From said Point of Beginning, thence north 88°-40'-05" west 456.45 feet to the Point of Terminus, except any portion of the 600 foot-wide strip described along said Centerline No. 1.

(D-1-4-1)

Centerline No. 3 being a part of said Section 1. Commencing at the Southeast Corner of the of said Section 1, thence north 1,382 feet along the East Line of the Southeast Quarter of said Section 1; thence north 89°-46'-05" west (bearings derived from Local Control Monumentation established in 1995 for McLean County mapping purposes by Aero-metric Engineers, Inc., Sheboygan, WI.) 1,276.63 feet; thence north 89°-35'-40" west 1,352.70 feet; thence north 00°-08'-

00" east 987.94 feet to the Point of Beginning of said Centerline No. 3. From said Point of Beginning, thence south 89°-36'-58" east 424.03 feet to the Point of Terminus, except any portion of the 600 foot-wide strip described along said Centerline No. 1.

(D-1-4-2)

Centerline No. 4 being a part of said Section 1. Commencing at the Southeast Corner of the of said Section 1, thence north 1,382 feet along the East Line of the Southeast Quarter of said Section 1; thence north 89°-46'-05" west (bearings derived from Local Control Monumentation established in 1995 for McLean County mapping purposes by Aero-metric Engineers, Inc., Sheboygan, WI.) 1,276.63 feet to the Point of Beginning of said Centerline No. 4. From said Point of Beginning, thence north 02°-02'-44" west 650.91 feet to the Point of Terminus, except any portion of the 600 foot-wide strip described along said Centerline No. 1.

Wind Turbine Nos. D-2-2-1 and D-2-4-2

A strip of land 600 feet-wide being a part of the Northeast Quarter and the Southeast Quarter of Section 2, Township 23 North, Range 4 East of the Third Principal Meridian, McLean County, Illinois, and lying 300 feet on each side of the following described Centerlines:

(D-2-4-2)

Centerline No. 1: Commencing at the Southwest Corner of said Southeast Quarter, thence north 2664 feet along the West Line of said Southeast Quarter to the Point of Beginning of said Centerline No.1. From said Point of Beginning, thence south 89°-32'-36" east (bearings derived from Local Control Monumentation established in 1995 for McLean County mapping purposes by Aero-metric Engineers, Inc., Sheboygan, WI.) 1,737.93 feet to the Point of Terminus.

(D-2-2-1)

Centerline No. 2: Commencing at the Southwest Corner of said Southeast Quarter, thence north 2664 feet along the West Line of said Southeast Quarter, thence south 89°-32'-36" east (bearings derived from Local Control Monumentation established in 1995 for McLean County mapping purposes by Aero-metric Engineers, Inc., Sheboygan, WI.) 518.24 feet to the Point of Beginning of said Centerline No. 2. From said Point of Beginning, thence north 01°-10'-11" west 711.07 feet to the Point of Terminus, except any portion of the 600 foot-wide strip described along said Centerline No. 1.

Wind Turbine No. D-2-4-1

A strip of land 600 feet-wide being a part of the Southeast Quarter of Section 2, Township 23 North, Range 4 East of the Third Principal Meridian, McLean County, Illinois, and lying 300 feet on each side of the following described Centerline: Commencing at the Southwest Corner of said Southeast Quarter,

thence north 494 feet along the West Line of said Southeast Quarter to the Point of Beginning of said Centerline. From said Point of Beginning, thence south 89°-45'-06" east (bearings derived from Local Control Monumentation established in 1995 for McLean County mapping purposes by Aero-metric Engineers, Inc., Sheboygan, WI.) 813.48 feet to the Point of Terminus.

Wind Turbine No. D-3-4-1 & 2

A strip of land 600 feet-wide being a part of the Southeast Quarter of Section 3, Township 23 North, Range 4 East of the Third Principal Meridian, McLean County, Illinois, and lying 300 feet on each side of the following described Centerline: Commencing at the Southeast Corner of said Southeast Quarter, thence west 1,352 feet along the South Line of said Southeast Quarter to the Point of Beginning of said Centerline. From said Point of Beginning, thence north 00°-09'-17" east (bearings derived from Local Control Monumentation established in 1995 for McLean County mapping purposes by Aero-metric Engineers, Inc., Sheboygan, WI.) 1,523.29 feet; thence north 89°-59'-16" west 1,212.69 feet to the Point of Terminus.

Wind Turbine No. D-3-4-3

A strip of land 600 feet-wide being in a part of the Southeast Quarter of Section 3, Township 23 North, Range 4 East of the Third Principal Meridian, McLean County, Illinois, and lying 300 feet on each side of the following described Centerline: Commencing at the Southeast Corner of said Southeast Quarter, thence west 414 feet along the South Line of said Southeast Quarter to the Point of Beginning of said Centerline. From said Point of Beginning, thence north 00°-14'-37" west (bearings derived from Local Control Monumentation established in 1995 for McLean County mapping purposes by Aero-metric Engineers, Inc., Sheboygan, WI.) 857.28 feet to the Point of Terminus.

Wind Turbine Nos. D-4-2-1 & 2

All that portion of a strip of land 600 feet-wide lying within a parcel of land known as P.I.N. (Parcel Identification Number) 23-04-200-004, being in the Northeast Quarter of Section 4 Township 23 North, Range 4 East of the Third Principal Meridian, McLean County, Illinois, and lying 300 feet on each side of the following described Centerlines:

(D-4-2-1)

Centerline No. 1: Commencing at the Southeast Corner of said Northeast Quarter, thence north 1,295 feet along the East Line of said Northeast Quarter to the Point of Beginning of said Centerline No. 1. From said Point of Beginning, thence north 89°-43'-18" west (bearings derived from Local Control Monumentation established in 1995 for McLean County mapping purposes by Aero-metric Engineers, Inc., Sheboygan, WI.) 668.83 feet; thence north 89°-53'-19" west 1,819.39 feet; thence south 00°-24'-39" west 466.77 feet to the Point of Terminus.

(D-4-2-2)

Centerline No. 2: Commencing at the Southeast Corner of said Northeast Quarter, thence north 1,295 feet along the East Line of said Northeast Quarter, thence north $89^{\circ}-43'-18''$ west (bearings derived from Local Control Monumentation established in 1995 for McLean County mapping purposes by Aero-metric Engineers, Inc., Sheboygan, WI.) 668.83 feet to the Point of Beginning of said Centerline No. 2. From said Point of Beginning; thence south $00^{\circ}-11'-19''$ east 753.53 feet to the Point of Terminus, except any portion of the 600 foot-wide strip described along said Centerline No. 1.

Wind Turbine Nos. D-4-3-1 & 2 and D-4-4-1

A strip of land 600 feet-wide being a part of the Southwest Quarter and the Southeast Quarter of Section 4, Township 23 North, Range 4 East of the Third Principal Meridian, McLean County, Illinois, and lying 300 feet on each side of the following described Centerline: Commencing at the Southwest Corner of said Southwest Quarter, thence north 2,129 feet along the West Line of said Southwest Quarter to the Point of Beginning of said Centerline. From said Point of Beginning, thence north $89^{\circ}-38'-17''$ east (bearings derived from Local Control Monumentation established in 1995 for McLean County mapping purposes by Aero-metric Engineers, Inc., Sheboygan, WI.) 718.08 feet; thence south $77^{\circ}-16'-57''$ east 1,197.48 feet; thence south $85^{\circ}-14'-00''$ east 798.49 feet; thence south $75^{\circ}-32'-27''$ east 618.99 feet to the Point of Terminus. Also, a strip of land 100 feet-wide lying 50 feet on each side of the East Line of said Southwest Quarter. Said strip is bounded on the north by said 600 foot-wide strip and on the south by the South Line of said Section 4.

Wind Turbine No. D-4-4-2

A strip of land 600 feet-wide being a part of the Southeast Quarter of Section 4, Township 23 North, Range 4 East of the Third Principal Meridian, McLean County, Illinois, and lying 300 feet on each side of the following described Centerline: Commencing at the Southeast Corner of said Southeast Quarter, thence west 1,230 feet along the South Line of said Southeast Quarter to the Point of Beginning of said Centerline. From said Point of Beginning, thence north $00^{\circ}-41'-09''$ west (bearings derived from Local Control Monumentation established in 1995 for McLean County mapping purposes by Aero-metric Engineers, Inc., Sheboygan, WI.) 1,645.01 feet to the Point of Terminus.

Wind Turbine No. D-5-1-1

All that portion of a strip of land 600 feet-wide lying in the West Half of the Northwest Quarter of Section 5; Township 23 North, Range 4 East of the Third Principal Meridian, McLean County, Illinois, and lying 300 feet on each side of the following described Centerline. Commencing at the Northeast Corner of the West Half of said Northwest Quarter, thence west 47 feet along the North Line of said Northwest Quarter to Point of Beginning of said Centerline. From said Point of Beginning, thence south $00^{\circ}-25'-33''$ east (bearings derived from Local Control Monumentation established in 1995 for McLean County mapping purposes by Aero-metric Engineers, Inc., Sheboygan, WI.) 1,659.47 feet; thence south $89^{\circ}-48'-52''$ west 445.59 feet to the Point of Terminus.

Wind Turbine Nos. D-5-3-1 & 2

All that portion of a strip of land 600 feet-wide lying in the West Half of the Southwest Quarter of Section 5, Township 23 North, Range 4 East of the Third Principal Meridian, McLean County, Illinois, and lying 300 feet on each side of the following described Centerline. Commencing at the Southeast Corner of the West Half of said Southwest Quarter, thence north 1,497 feet along the East Line of the West Half of said Southwest Quarter to Point of Beginning of said Centerline. From said Point of Beginning, thence north $89^{\circ}-42'-34''$ west (bearings derived from Local Control Monumentation established in 1995 for McLean County mapping purposes by Aero-metric Engineers, Inc., Sheboygan, WI.) 1,163.96 feet; thence north $02^{\circ}-26'-14''$ east 824.13 feet to the Point of Terminus. Also, the West 50 Feet of the West Half of said Southwest Quarter lying south of said strip.

Wind Turbine Nos. D-5-4-1 & 2

A strip of land 600 feet-wide being a part of the Southeast Quarter of Section 5, Township 23 North, Range 4 East of the Third Principal Meridian, McLean County, Illinois, and lying 300 feet on each side of the following described Centerlines:

(D-5-4-1)

Centerline No. 1: Commencing at the Southeast Corner of said Southeast Quarter, thence north 1,520 feet along the East Line of said Southeast Quarter to the Point of Beginning of said Centerline No. 1. From said Point of Beginning, thence north $89^{\circ}-43'-04''$ west (bearings derived from Local Control Monumentation established in 1995 for McLean County mapping purposes by Aero-metric Engineers, Inc., Sheboygan, WI.) 2,106.56 feet; thence north $00^{\circ}-37'-04''$ east 933.21 feet to the Point of Terminus.

(D-5-4-2)

Centerline No. 2: Commencing at the Southeast Corner of said Southeast Quarter, thence north 1,520 feet along the East Line of said Southeast Quarter, thence north $89^{\circ}-43'-04''$ west (bearings derived from Local Control Monumentation established in 1995 for McLean County mapping purposes by Aero-metric Engineers, Inc., Sheboygan, WI.) 851.08 feet to the Point of Beginning of said Centerline No. 2. From said Point of Beginning, thence north $00^{\circ}-56'-00''$ west 487.64 feet to the Point of Terminus, except any portion of the 600 foot-wide strip described along said Centerline No. 1.

Wind Turbine Nos. D-6-3-1 & 2

All that portion of a strip of land 600 feet-wide lying within a parcel of land known as P.I.N. (Parcel Identification Number) 23-06-300-003, being in the Southwest Quarter of Section 6 Township 23 North, Range 4 East of the Third Principal Meridian, McLean County, Illinois, and lying 300 feet on each side of the following described Centerlines:

(D-6-3-1)

Centerline No. 1: Commencing at the Southwest Corner of said Southwest Quarter, thence east 3,219 feet along the East Line of said Southwest Quarter to the Point of Beginning of said Centerline No. 1. From said Point of Beginning, thence north $00^{\circ}-11'-15''$ west (bearings derived from Local Control Monumentation established in 1995 for McLean County mapping purposes by Aero-metric Engineers, Inc., Sheboygan, WI.) 2,041.31 feet; thence north $89^{\circ}-41'-58''$ west 1,155.22 feet to the Point of Terminus.

(D-6-3-2)

Centerline No. 2: Commencing at the Southwest Corner of said Southwest Quarter, thence east 3,219 feet along the East Line of said Southwest Quarter, thence north $00^{\circ}-11'-15''$ west (bearings derived from Local Control Monumentation established in 1995 for McLean County mapping purposes by Aero-metric Engineers, Inc., Sheboygan, WI.) 1,317.65 feet to the Point of Beginning of said Centerline No. 2. From said Point of Beginning, thence south $89^{\circ}-06'-39''$ west 462.95 feet to the Point of Terminus, except any portion of the 600 foot-wide strip described along said Centerline No. 1.

Wind Turbine Nos. D-8-2-1 & 2

A strip of land 600 feet-wide being a part of the Northeast Quarter of Section 8, Township 23 North, Range 4 East of the Third Principal Meridian, McLean County, Illinois, and lying 300 feet on each side of the following described Centerline. Commencing at the Northeast Corner of said Northeast Quarter, thence south 1,435 feet along the East Line of said Northeast Quarter to the Point of Beginning of said Centerline. From said Point of Beginning, thence south $89^{\circ}-40'-50''$ west (bearings derived from Local Control Monumentation established in 1995 for McLean County mapping purposes by Aero-metric Engineers, Inc., Sheboygan, WI.) 751.40 feet; thence north $79^{\circ}-41'-27''$ west 1,422.52 feet to the Point of Terminus.

Wind Turbine No. D-9-1-1

A strip of land 600 feet-wide being a part of the Northwest Quarter of Section 9, Township 23 North, Range 4 East of the Third Principal Meridian, McLean County, Illinois, and lying 300 feet on each side of the following described Centerline. Commencing at the Northwest Corner of said Northwest Quarter, thence east 1,401 feet along the North Line of said Northwest Quarter to the Point of Beginning of said Centerline. From said Point of Beginning, thence south $00^{\circ}-56'-09''$ east (bearings derived from Local Control Monumentation established in 1995 for McLean County mapping purposes by Aero-metric Engineers, Inc., Sheboygan, WI.) 678.09 feet; thence north $88^{\circ}-58'-45''$ east 525.79 feet to the Point of Terminus.

Wind Turbine Nos. D-9-1-2 and D-9-2-1

A strip of land 600 feet-wide being a part of the Northeast Quarter and Northwest Quarter of Section 9, Township 23 North, Range 4 East of the Third Principal Meridian, McLean County, Illinois, and lying 300 feet on each side of the following described Centerlines:

(D-9-2-1)

Centerline No. 1: Beginning at the Northwest Corner of said Northeast Quarter. From said Point of Beginning, thence south along the East Line of said Northeast Quarter 1,715.84 feet; thence south $89^{\circ}-09'-35''$ east (bearings derived from Local Control Monumentation established in 1995 for McLean County mapping purposes by Aero-metric Engineers, Inc., Sheboygan, WI.) 1,105.51 feet to the Point of Terminus.

(D-9-1-2)

Centerline No. 2: Beginning at a point on the East Line of said Northwest Quarter lying 1,301.65 feet south of the Northeast Corner of said Northwest Quarter. From said Point of Beginning, thence north $89^{\circ}-43'-35''$ west (bearings derived from Local Control Monumentation established in 1995 for McLean County mapping purposes by Aero-metric Engineers, Inc., Sheboygan, WI.) 478.11 feet to the Point of Terminus, except any portion of the 600 foot-wide strip described along said Centerline No. 1.

Wind Turbine No. D-9-1-3

A strip of land 600 feet-wide being a part of the Northwest Quarter of Section 9, Township 23 North, Range 4 East of the Third Principal Meridian, McLean County, Illinois, and lying 300 feet on each side of the following described Centerline. Commencing at the Northwest Corner of said Northwest Quarter, thence south 949 feet along the West Line of said Northwest Quarter to the Point of Beginning of said Centerline. From said Point of Beginning, thence south $89^{\circ}-31'-41''$ east (bearings derived from Local Control Monumentation established in 1995 for McLean County mapping purposes by Aero-metric Engineers, Inc., Sheboygan, WI.) 870.69 feet to the Point of Terminus.

Wind Turbine Nos. D-10-2-1, 2 & 3

All that portion of a strip of land 600 feet-wide lying in the North Half of Section 10, Township 23 North, Range 4 East of the Third Principal Meridian, McLean County, Illinois, and lying 300 feet on each side of the following described Centerlines:

(D-10-2-1)

Centerline No. 1: Commencing at the Northeast Corner of the Northeast Quarter of said Section 10, thence west 30.00 feet along the North Line of said Northeast Quarter to the Point of Beginning. From said Point of Beginning, thence south $00^{\circ}-02'-21''$ east (bearings derived from Local Control Monumentation established in 1995 for McLean County mapping purposes by Aero-metric Engineers, Inc., Sheboygan, WI.) 1,728.49 feet; thence north $89^{\circ}-57'-55''$ west 2,852.40 feet to the Point of Terminus.

(D-10-2-2)

Centerline No. 2: Commencing at the Northeast Corner of the Northeast Quarter of said Section 10, thence west 30.00 feet along the North Line of said Northeast Quarter, thence south $00^{\circ}-02'-21''$ east (bearings derived from Local Control Monumentation established in 1995 for McLean County mapping purposes by Aero-metric Engineers, Inc., Sheboygan, WI.) 1,728.49 feet; thence north $89^{\circ}-57'-55''$ west 1,462.62 feet to the Point of Beginning. From said Point of Beginning, thence south $00^{\circ}-02'-37''$ east 507.53 feet to the Point of Terminus, except any portion of the 600 foot-wide strip described along said Centerline No. 1.

(D-10-2-3)

Centerline No. 3: Commencing at the Northeast Corner of the Northeast Quarter of said Section 10, thence west 30.00 feet along the North Line of said Northeast Quarter, thence south $00^{\circ}-02'-21''$ east (bearings derived from Local Control Monumentation established in 1995 for McLean County mapping purposes by Aero-metric Engineers, Inc., Sheboygan, WI.) 1,728.49 feet; thence north $89^{\circ}-57'-55''$ west 530.88 feet to the Point of Beginning. From said Point of Beginning, thence north $00^{\circ}-19'-50''$ west 612.62 feet to the Point of Terminus, except any portion of the 600 foot-wide strip described along said Centerline No. 1.

Wind Turbine No. D-11-1-1

All that portion of a strip of land 600 feet-wide lying in the East Half of the Northwest Quarter of Section 11, Township 23 North, Range 4 East of the Third Principal Meridian, McLean County, Illinois, and lying 300 feet on each side of the following described Centerline. Commencing at the Northeast Corner of said Northeast Quarter, thence south 1,225 feet along the East Line of said Northeast Quarter to Point of Beginning of said Centerline. From said Point of Beginning, thence south $88^{\circ}-53'-59''$ west (bearings derived from Local Control Monumentation established in 1995 for McLean County mapping purposes by Aero-metric Engineers, Inc., Sheboygan, WI.) 1,325 feet, more or less to the West Line of said East Half and the Point of Terminus.

Wind Turbine Nos. D-11-3-1 & 2

All that portion of a strip of land 600 feet-wide lying in the South Half of the Southwest Quarter of Section 11, Township 23 North, Range 4 East of the Third Principal Meridian, McLean County, Illinois, and lying 300 feet on each side of the following described Centerline. Commencing at the Southeast Corner of said Southwest Quarter, thence north 487 feet along the East Line of said Southwest Quarter to the Point of Beginning of said Centerline. From said Point of Beginning, thence south $89^{\circ}-43'-43''$ west (bearings derived from Local Control Monumentation established in 1995 for McLean County mapping purposes by Aero-metric Engineers, Inc., Sheboygan, WI.) 654.86 feet; thence north $51^{\circ}-15'-49''$ west 1,304.93 feet to the Point of Terminus.

Wind Turbine No. D-11-4-1

All that portion of a strip of land 600 feet-wide lying in the South Half of the Southwest Quarter of Section 11, Township 23 North, Range 4 East of the Third Principal Meridian, McLean County, Illinois, and lying 300 feet on each side of the following described Centerline. Commencing at the Southeast Corner of said Southwest Quarter, thence north 487 feet along the East Line of said Southwest Quarter to Point of Beginning of said Centerline. From said Point of Beginning, thence south $89^{\circ}-43'-43''$ west (bearings derived from Local Control Monumentation established in 1995 for McLean County mapping purposes by Aero-metric Engineers, Inc., Sheboygan, WI.) 654.86 feet; thence north $51^{\circ}-15'-49''$ west 1,304.93 feet to the Point of Terminus.

Wind Turbine Nos. D-12-1-1 & 2 and D-12-3-1 & 2

All that portion of a strip of land 600 feet-wide in the Northwest Quarter and the Southeast Quarter of Section 12, Township 23 North, Range 4 East of the Third Principal Meridian, McLean County, Illinois, lying south of the North Line of the South Half of said Northwest Quarter, and lying 300 feet on each side of the following described Centerlines:

(D-12-1-1)

Centerline No. 1: Commencing at the Southwest Corner of said Section 12, thence east 1,331 feet along the South Line of said Section 12 to the Point of Beginning of said Centerline No. 1. From said Point of Beginning, thence north $00^{\circ}-03'-08''$ west (bearings derived from Local Control Monumentation established in 1995 for McLean County mapping purposes by Aero-metric Engineers, Inc., Sheboygan, WI.) 3,686.20 feet; thence north $89^{\circ}-45'-16''$ west 809.59 feet to the Point of Terminus.

(D-12-1-2)

Centerline No. 2: Commencing at the Southwest Corner of said Section 12, thence east 1,331 feet along the South Line of said Section 12; thence north $00^{\circ}-03'-08''$ west (bearings derived from Local Control Monumentation established in 1995 for McLean County mapping purposes by Aero-metric Engineers, Inc., Sheboygan, WI.) 3,506.37 feet to the Point of Beginning of said Centerline No. 2.

From said Point of Beginning, thence north $89^{\circ}-41'-55''$ east 1,133.36 feet to the Point of Terminus, except any portion of the 600 foot-wide strip described along said Centerline No. 1.

(D-12-3-1)

Centerline No. 3: Commencing at the Southwest Corner of said Section 12, thence east 1,331 feet along the South Line of said Section 12; thence north $00^{\circ}-03'-08''$ west (bearings derived from Local Control Monumentation established in 1995 for McLean County mapping purposes by Aero-metric Engineers, Inc., Sheboygan, WI.) 1,380.08 feet to the Point of Beginning of said Centerline No. 3. From said Point of Beginning, thence north $89^{\circ}-45'-37''$ west 529.09 feet to the Point of Terminus, except any portion of the 600 foot-wide strip described along said Centerline No. 1.

(D-12-3-2)

Centerline No. 4: Commencing at the Southwest Corner of said Section 12, thence east 1,331 feet along the South Line of said Section 12; thence north $00^{\circ}-03'-08''$ west (bearings derived from Local Control Monumentation established in 1995 for McLean County mapping purposes by Aero-metric Engineers, Inc., Sheboygan, WI.) 1,223.67 feet to the Point of Beginning of said Centerline No. 4. From said Point of Beginning, thence north $89^{\circ}-45'-42''$ east 1,247.36 feet to the Point of Terminus, except any portion of the 600 foot-wide strip described along said Centerline No. 1.

Wind Turbine No. D-12-2-1

A strip of land 600 feet-wide being a part of the Northeast Quarter of Section 12, Township 23 North, Range 4 East of the Third Principal Meridian, McLean County, Illinois, and lying 300 feet on each side of the following described Centerline: Commencing at the Northwest Corner of said Northeast Quarter, thence east 535 feet along the North Line of said Northeast Quarter to the Point of Beginning of said Centerline. From said Point of Beginning, thence south $00^{\circ}-32'-26''$ west (bearings derived from Local Control Monumentation established in 1995 for McLean County mapping purposes by Aero-metric Engineers, Inc., Sheboygan, WI.) 778.10 feet to the Point of Terminus.

Wind Turbine Nos. D-13-4-1

A strip of land 600 feet-wide being a part of the Southeast Quarter of Section 13, Township 23 North, Range 4 East of the Third Principal Meridian, McLean County, Illinois, and lying 300 feet on each side of the following described Centerline: Commencing at the Northeast Corner of said Southeast Quarter, thence west 2,292 feet along the North Line of said Southeast Quarter to the Point of Beginning of said Centerline. From said Point of Beginning, thence south $00^{\circ}-31'-13''$ east (bearings derived from Local Control Monumentation established in 1995 for McLean County mapping purposes by Aero-metric Engineers, Inc., Sheboygan, WI.) 2,008.73 feet to the Point of Terminus.

Wind Turbine No. D-13-4-2 & 3

(D-13-4-2)

All that portion of a strip of land 600 feet-wide lying 300 feet on each side of the following described Centerline No. 1 lying within the Southeast Quarter of Section 13, and the Northeast Quarter of Section 24 in Township 23 North, Range 4 East of the Third Principal Meridian, McLean County, Illinois. Said Centerline being more particularly described as follows: Commencing at the Northeast Corner of said Southeast Quarter, thence west 90 feet along the North Line of said Southeast Quarter to the Point of Beginning of said Centerline No. 1. From said Point of Beginning, thence south $00^{\circ}-14'-28''$ west (bearings derived from Local Control Monumentation established in 1995 for McLean County mapping purposes by Aero-metric Engineers, Inc., Sheboygan, WI.) 2,484.96 feet; thence north $88^{\circ}-42'-31''$ west 726.01 feet to the Point of Terminus.

(D-13-4-3)

A strip of land 600 feet-wide lying 300 feet on each side of the following described Centerline No. 2 in the Southeast Quarter of Section 13, Township 23 North, Range 4 East of the Third Principal Meridian, McLean County, Illinois. Said Centerline being more particularly described as follows: Commencing at the Northeast Corner of said Southeast Quarter, thence west 90 feet along the North Line of said Southeast Quarter; thence south $00^{\circ}-14'-28''$ west (bearings derived from Local Control Monumentation established in 1995 for McLean County mapping purposes by Aero-metric Engineers, Inc., Sheboygan, WI.) 820.08 feet to the Point of Beginning of said Centerline No. 2. From said Point of Beginning, thence north $89^{\circ}-45'-32''$ west 764.62 feet to the Point of Terminus, except any portion of the 600 foot-wide strip described along said Centerline No. 1. .

Wind Turbine Nos. D-22-4-1 & 3

All that portion of a strip of land 600 feet-wide lying within the parcels of land known as PIN (Parcel Identification Number) 23-22-400-006 in the Southeast Quarter of Section 22 and PIN (Parcel Identification Number) 23-22-300-00 in the Southwest Quarter of Section 22 and in said Southeast Quarter, in Township 23 North, Range 4 East of the Third Principal Meridian, McLean County, Illinois, and lying 300 feet on each side of the following described Centerlines:

(D-22-4-3)

Centerline No. 1: Beginning at a point 1,366 feet west and 27 feet south of the Northeast Corner of the Southeast Quarter of the Southwest Quarter of said Section 22. From said Point of Beginning, thence south $88^{\circ}-57'-22''$ east (bearings derived from Local Control Monumentation established in 1995 for McLean County mapping purposes by Aero-metric Engineers, Inc., Sheboygan, WI.) 1,718.82 feet; thence south $89^{\circ}-12'-46''$ east 1,041.59 feet; thence north $00^{\circ}-32'-58''$ west 1,335.76 feet; thence south $89^{\circ}-06'-46''$ east 315.54 feet to a point lying 955 feet west of the East Line of said Southeast Quarter; thence south $00^{\circ}-53'-14''$ west 477.34 feet to the Point of Terminus.

(D-22-4-1)

Centerline No. 2: Commencing at a point 1,366 feet west and 27 feet south of the Northeast Corner of the Southeast Quarter of the Southwest Quarter of said Section 22, thence south $88^{\circ}-57'-22''$ east (bearings derived from Local Control

Monumentation established in 1995 for McLean County mapping purposes by Aero-metric Engineers, Inc., Sheboygan, WI.) 1,718.82 feet to the Point of Beginning of said Centerline No. 2. From said Point of Beginning, thence south $01^{\circ}-11'-38''$ west 640.10 feet to the Point of Terminus, except any portion of the 600 foot-wide strip described along said Centerline No. 1.

Wind Turbine Nos. D-22-4-2 and D-23-3-1

All that portion of a strip of land 600 feet-wide lying within the parcels of land known as PIN (Parcel Identification Number) 23-27-200-010 in the Northeast Quarter of Section 27, PIN (Parcel Identification Number) 23-22-400-006 in the Southeast Quarter of Section 22 and PIN (Parcel Identification Number) 23-23-300-001 in Township 23 North, Range 4 East of the Third Principal Meridian, McLean County, Illinois, and lying 300 feet on each side of the following described Centerlines:

(D-23-3-1)

Centerline No. 1: Beginning at the Centerline of a Road running east and west through the Northeast Quarter of said Section 27 lying 12 feet west of the East Line of said Northeast Quarter. From said Point of Beginning, thence north 1,248 feet, more or less to a point on the North Line of said Northeast Quarter lying 19 feet west of the Northeast Corner thereof; thence; north $00^{\circ}-05'-48''$ east (bearings derived from Local Control Monumentation established in 1995 for McLean County mapping purposes by Aero-metric Engineers, Inc., Sheboygan, WI.) 1,717.92 feet to a point lying 938 feet south of the North Line of the Southeast Quarter of said Section 22; thence south $89^{\circ}-34'-55''$ east 925.53 feet; thence north $00^{\circ}-25'-05''$ east 440.48 feet to the Point of Terminus.

(D-22-4-2)

Centerline No. 2: Commencing at the Centerline of a Road running east and west through the Northeast Quarter of said Section 27 lying 12 feet west of the East Line of said Northeast Quarter, thence north 1,248 feet, more or less to a point on the North Line of said Northeast Quarter lying 19.27 feet west of the Northeast Corner thereof; thence north $00^{\circ}-05'-48''$ east (bearings derived from Local Control Monumentation established in 1995 for McLean County mapping purposes by Aero-metric Engineers, Inc., Sheboygan, WI.) 562.13 feet to the Point of Beginning of said Centerline No.2. From said Point of Beginning, thence north $89^{\circ}-44'-39''$ west 1,128.67 feet to the Point of Terminus, except any portion of the 600 foot-wide strip described along said Centerline No. 1.

Also, a tract of land lying between the strips of land described in D-23-3-1 and D-22-4-3, more particularly described as follows: The North 300 feet of the East 655 feet of the parcel known as PIN (Parcel Identification Number) 23-22-400-006 in the Southeast Quarter of Section 22 and the East 325.54 feet of the South 338 feet of the North 638 feet of said parcel PIN (Parcel Identification Number) 23-22-400-006.

Wind Turbine No. D-23-3-2

All that portion of a strip of land 600 feet-wide in the Southeast Quarter of the Southwest Quarter of Section 23, Township 23 North, Range 4 East of the Third Principal Meridian, McLean County, Illinois, and lying 300 feet on each side of the following described Centerline: Commencing at the Southeast Corner of said Southwest Quarter, thence north 1,298 feet along the East Line of said Southwest Quarter to the Point of Beginning of said Centerline. From said Point of Beginning, thence north 89°-34'-55" west (bearings derived from Local Control Monumentation established in 1995 for McLean County mapping purposes by Aero-metric Engineers, Inc., Sheboygan, WI.) 538.13 feet; thence south 00°-25'-05" west 418.73 feet to the Point of Terminus.

Wind Turbine No. D-24-2-1

All that portion of a strip of land 600 feet-wide in the East Half of the Northeast Quarter of Section 24, Township 23 North, Range 4 East of the Third Principal Meridian, McLean County, Illinois, and lying 300 feet on each side of the following described Centerline: Commencing at the Southwest Corner of the East Half of said Northeast Quarter, thence east 30 feet along the South Line of said Northeast Quarter to the Point of Beginning of said Centerline. From said Point of Beginning, thence north 00°-11'-04" east (bearings derived from Local Control Monumentation established in 1995 for McLean County mapping purposes by Aero-metric Engineers, Inc., Sheboygan, WI.) 1,478.24 feet; thence south 89°-45'-06" east 660.25 feet to the Point of Terminus.

Wind Turbine No. D-24-3-1

All that portion of a strip of land 600 feet-wide in the Northwest Quarter of the Southwest Quarter of Section 24, Township 23 North, Range 4 East of the Third Principal Meridian, McLean County, Illinois, and lying 300 feet on each side of the following described Centerline: Commencing at the Northwest Corner of said Southwest Quarter, thence east 30 feet along the North Line of said Southwest Quarter to the Point of Beginning of said Centerline. From said Point of Beginning, thence south 00°-04'-52" west (bearings derived from Local Control Monumentation established in 1995 for McLean County mapping purposes by Aero-metric Engineers, Inc., Sheboygan, WI.) 459.42 feet; thence south 89°-55'-08" east 363.14 feet to the Point of Terminus.

Wind Turbine No. D-24-3-2

All that portion of a strip of land 600 feet-wide in the Northwest Quarter of the Southwest Quarter of Section 24, Township 23 North, Range 4 East of the Third Principal Meridian, McLean County, Illinois, and lying 300 feet on each side of the following described Centerline: Commencing at the Northwest Corner of said Southwest Quarter, thence east 1,248 feet along the North Line of said Southwest Quarter to the Point of Beginning of said Centerline. From said Point of Beginning, thence south 00°-36'-04" east (bearings derived from Local Control Monumentation established in 1995 for McLean County mapping purposes by Aero-metric Engineers, Inc., Sheboygan, WI.) 1,015.28 feet; thence south 89°-35'-33" west 472.27 feet to the Point of Terminus.

Wind Turbine Nos. D-24-4-1, 2 & 3

A strip of land 600 feet-wide in part of the Southeast Quarter of Section 24 and in part of the Northeast Quarter of Section 25 in Township 23 North, Range 4 East of the Third Principal Meridian, McLean County, Illinois, and lying 300 feet on each side of the following described Centerlines:

(D-24-4-2 & 3)

Centerline No. 1: Commencing at the Northeast Corner of said Southeast Quarter, thence west 1,338 feet along the North Line of said Southeast Quarter to the Point of Beginning of said Centerline No. 1. From said Point of Beginning, thence south $00^{\circ}-15'-34''$ west (bearings derived from Local Control Monumentation established in 1995 for McLean County mapping purposes by Aero-metric Engineers, Inc., Sheboygan, WI.) 2,586.72 feet; thence north $89^{\circ}-09'-47''$ east 1,137.88 feet to the Point of Terminus.

(D-24-4-1)

Centerline No. 2: Commencing at the Northeast Corner of said Southeast Quarter, thence west 1,338 feet along the North Line of said Southeast Quarter, thence south $00^{\circ}-15'-34''$ west (bearings derived from Local Control Monumentation established in 1995 for McLean County mapping purposes by Aero-metric Engineers, Inc., Sheboygan, WI.) 1,375.13 feet to the Point of Beginning of said Centerline No. 2. From said Point of Beginning, thence north $88^{\circ}-46'-47''$ west 1,213.18 feet to the Point of Terminus except any portion of the 600 foot-wide strip described along said Centerline No. 1.

Wind Turbine No. D-24-4-3

All that portion of a strip of land 600 feet-wide lying within the Southeast Quarter of Section 24, Township 23 North, Range 4 East of the Third Principal Meridian, in McLean County, Illinois, and lying 300 feet on each side of the following described Centerline. Commencing at the Northeast Corner of said Southeast Quarter, thence west 1,338 feet along the North Line of said Southeast Quarter; thence south $00^{\circ}-15'-34''$ west (bearings derived from Local Control Monumentation established in 1995 for McLean County mapping purposes by Aero-metric Engineers, Inc., Sheboygan, WI.) 1,339.90 feet; thence south $89^{\circ}-52'-17''$ east 300.00 feet to the Point of Beginning. From said Point of Beginning, thence south $89^{\circ}-52'-17''$ east 749.89 feet; thence south $00^{\circ}-00'-00''$ east 380.21 feet to the Point of Terminus.

PIN 23-24-300-003

Wind Turbine Nos. D-25-1-1 and D-26-2-1

All that portion of a strip of land 600 feet-wide in the East Half of the East Half of the Northeast Quarter of Section 26 and lying in a parcel of land in the Northwest Quarter of Section 25 known as P.I.N. (Parcel Identification Number) 23-25-100-00, all being in Township 23 North, Range 4 East of the Third Principal Meridian, McLean County, Illinois, and lying 300 feet on each side of the following described Centerline: Beginning at a point in the center of a east-west road running through said Northwest Quarter lying 686 feet east of the West Line of said Northwest Quarter. From said Point of Beginning, thence north $00^{\circ}-11'-22''$ east (bearings derived from Local Control Monumentation established in 1995 for McLean County mapping purposes by Aero-metric Engineers, Inc., Sheboygan, WI.) 1,557.71 feet; thence north $80^{\circ}-38'-59''$ west 119.83 feet; thence north $68^{\circ}-28'-49''$ west 1,297 feet, more or less, to the West Line of the East Half of the East Half of the Northeast Quarter of said Section 26 and the Point of Terminus.

Wind Turbine No. D-25-2-1

A strip of land 600 feet-wide being a part of the Northeast Quarter of Section 25, Township 23 North, Range 4 East of the Third Principal Meridian, McLean County, Illinois, and lying 300 feet on each side of the following described Centerline. Beginning at a point in the center of a east-west road running through said Northeast Quarter lying 615 feet east of the West Line of said Northeast Quarter. From said Point of Beginning, thence north $00^{\circ}-26'-05''$ east (bearings derived from Local Control Monumentation established in 1995 for McLean County mapping purposes by Aero-metric Engineers, Inc., Sheboygan, WI.) 954.93 feet to the Point of Terminus.

Wind Turbine No. D-25-2-2

A strip of land 600 feet-wide being a part of the Northeast Quarter of Section 25, Township 23 North, Range 4 East of the Third Principal Meridian, McLean County, Illinois, and lying 300 feet on each side of the following described

Centerline. Beginning at a point in the center of a east-west road running through said Northeast Quarter lying 1,746 feet east of the West Line of said Northeast Quarter. From said Point of Beginning, thence north 01°-01'-15" east (bearings derived from Local Control Monumentation established in 1995 for McLean County mapping purposes by Aero-metric Engineers, Inc., Sheboygan, WI.) 760.21 feet to the Point of Terminus.

Wind Turbine No. D-29-3-2

A strip of land 600 feet-wide being a part of the Southwest Quarter of Section 29, Township 23 North, Range 4 East of the Third Principal Meridian, McLean County, Illinois, and lying 300 feet on each side of the following described Centerline. Commencing at the Southeast Corner of said Southwest Quarter, thence west 1,361 feet along the South Line of said Southwest Quarter to the Point of Beginning of said Centerline. From said Point of Beginning, thence north 00°-23'-29" east (bearings derived from Local Control Monumentation established in 1995 for McLean County mapping purposes by Aero-metric Engineers, Inc., Sheboygan, WI.) 1,784.68 feet to the Point of Terminus.

Wind Turbine No. D-29-3-3

A strip of land 600 feet-wide being a part of the Southwest Quarter of Section 29, Township 23 North, Range 4 East of the Third Principal Meridian, McLean County, Illinois, and lying 300 feet on each side of the following described Centerline. Commencing at the Southeast Corner of said Southwest Quarter, thence north 770 feet along the East Line of said Southwest Quarter to the Point of Beginning of said Centerline. From said Point of Beginning, thence north 88°-22'-39" west (bearings derived from Local Control Monumentation established in 1995 for McLean County mapping purposes by Aero-metric Engineers, Inc., Sheboygan, WI.) 818.00 feet to the Point of Terminus.

Wind Turbine No. D-29-4-1

A strip of land 600 feet-wide being a part of the Southeast Quarter of Section 29, Township 23 North, Range 4 East of the Third Principal Meridian, McLean County, Illinois, and lying 300 feet on each side of the following described Centerline. Commencing at the Southwest Corner of said Southeast Quarter, thence north 770 feet along the West Line of said Southeast Quarter to the Point of Beginning of said Centerline. From said Point of Beginning, thence south 67°-32'-06" east (bearings derived from Local Control Monumentation established in 1995 for McLean County mapping purposes by Aero-metric Engineers, Inc., Sheboygan, WI.) 930.63 feet to the Point of Terminus.

Wind Turbine Nos. D-30-4-1 & 2 and D-29-3-1

A strip of land 600 feet-wide lying in the Southeast Quarter of Section 30 and the Southwest Quarter of Section 29 in Township 23 North, Range 4 East of the Third Principal Meridian, McLean County, Illinois, and lying 300 feet on each side of the following described Centerlines:

(D-30-4-1 & 2)

Centerline No. 1: Commencing at the Southwest Corner of said Southwest Quarter, thence east 33 feet along the South Line of said Southwest Quarter to the Point of Beginning of said Centerline No. 1. From said Point of Beginning, thence north $00^{\circ}-05'-08''$ east (bearings derived from Local Control Monumentation established in 1995 for McLean County mapping purposes by Aero-metric Engineers, Inc., Sheboygan, WI.) 495.68 feet; thence north $85^{\circ}-51'-57''$ west 991.81 feet; thence north $02^{\circ}-40'-31''$ west 1,889.04 feet to the Point of Terminus.

(D-29-3-1)

Centerline No. 2: Commencing at the Southwest Corner of said Southwest Quarter, thence east 33 feet along the South Line of said Southwest Quarter; thence north $00^{\circ}-05'-08''$ east (bearings derived from Local Control Monumentation established in 1995 for McLean County mapping purposes by Aero-metric Engineers, Inc., Sheboygan, WI.) 495.68 feet to the Point of Beginning of said Centerline No. 2. From said Point of Beginning, thence south $85^{\circ}-51'-57''$ east 416.69 feet to the Point of Terminus except any portion of the 600 foot-wide strip described along said Centerline No. 1. Except any portion lying with the West Half of the Southeast Quarter of said Section 30.

Wind Turbine No. D-32-1-1

A strip of land 600 feet-wide being a part of the Northwest Quarter of Section 32, Township 23 North, Range 4 East of the Third Principal Meridian, McLean County, Illinois, and lying 300 feet on each side of the following described Centerline: Said Centerline Commencing at the Northwest Corner of said Northwest Quarter, thence south 862 feet along the West Line of said Northwest Quarter to the Point of Beginning of said Centerline. From said Point of Beginning, thence north $89^{\circ}-16'-06''$ east (bearings derived from Local Control Monumentation established in 1995 for McLean County mapping purposes by Aero-metric Engineers, Inc., Sheboygan, WI.) 816.18 feet to the Point of Terminus.

Wind Turbine Nos. D-36-2-1 & 2

All that portion of a strip of land 600 feet-wide in the West Half of the Northeast Quarter of Section 36, Township 23 North, Range 4 East of the Third Principal Meridian, McLean County, Illinois, lying 300 feet on each side of the following described Centerline: Commencing at the Northwest Corner of said Northeast Quarter, thence east 279 feet along the North Line of said Southeast Quarter to the Point of Beginning of said Centerline. From said Point of Beginning, thence south $04^{\circ}-01'-00''$ east (bearings derived from Local Control Monumentation established in 1995 for McLean County mapping purposes by Aero-metric Engineers, Inc., Sheboygan, WI.) 489.38 feet; thence south $35^{\circ}-16'-04''$ east 1,394.67 feet to the Point of Terminus.

3 Foot Wide Connecting Strips (Arrowsmith - Area 1)

A strip of land 3 feet wide in Sections 1 through 16, inclusive, Township 23 North, Range 5 East of the Third Principal Meridian, Sections 1 and 12, Township 23 North, Range 4 East of the Third Principal Meridian, and Sections 31, 32 and 33 in Township 24 North, Range 5 East of the Third Principal Meridian, McLean County, Illinois, and lying 1.5 feet on each side of the following described Centerlines:

Centerline No. A-1-A:

Beginning at the Southwest Corner of said Section 9. From said Point of Beginning, thence east along the South Lines of said Sections 9 through 12, inclusive to the Southwest Corner of the Southeast Quarter of said Section 12 and the point of Terminus.

Centerline No. A-1-B:

Beginning at a point on the West Line of said Section 6 lying 2,243 feet south of the Northwest Corner thereof. From said Point of Beginning, thence south along said West Line to the Southwest Corner of said Section 6 and the Point of Terminus.

Centerline No. A-1-D:

Beginning at the Southwest Corner of said Section 12, Township 23 North, Range 5 East of the Third Principal Meridian in said McLean County. From said Point of Beginning, thence north 1,327 feet along the West Line of the Southwest Quarter of said Section 12 to the Point of Terminus.

Centerline No. A-1-E:

Beginning at a point on the West Line of the Northwest Quarter of said Section 1, Township 23 North, Range 5 East of the Third Principal Meridian, in said McLean County, lying 1,835 feet south of the Northwest Corner thereof. From said Point of Beginning, thence south along said West Line, the West Line of the Southwest Quarter of said Section 1 and the West Line of the Northwest Quarter of said Section 12, Township 23 North, Range 5 East of the Third Principal Meridian, in said McLean County, to a point lying 2,119 feet south of the Northwest Corner of the Northwest Quarter of said Section 12 and the Point of Terminus.

Centerline No. A-1-F:

Beginning at the Southeast Corner of said Section 8. From said Point of Beginning, thence north along the East Line of said Section 8 and the East Line of said Section 5 to the Northeast Corner thereof; thence west along the North Line of said Section 5 and the North Line of Section said 6 to the Northwest Corner thereof and the Point of Terminus.

Centerline No. A-1-G:

Beginning at the Southeast Corner of said Section 1. From said Point of Beginning, thence west along the South Lines of said Sections 1 through 6, inclusive, to the Southwest Corner of said Section 6 and the Point of Terminus

3 Foot Wide Connecting Strips (Arrowsmith - Area 2)

A strip of land 3 feet wide in Sections 13, 14, 15, and 17 through 36, inclusive, in Township 23 North, Range 5 East of the Third Principal Meridian, Sections 13, 24, 25 and 36 in Township 23

North, Range 4 East of the Third Principal Meridian, and Section 30 in Township 23 North, Range 6 East of the Third Principal Meridian, all in McLean County, Illinois, and lying 1.5 feet on each side of the following described Centerlines:

Centerline No. A-2-A:

Beginning at a point on the North Line of the Northeast Quarter of said Section 32, Township 23 North, Range 5 East of the Third Principal Meridian, in said McLean County, lying 917 feet west of the Northeast Corner of said Northeast Quarter. From said Point of Beginning, thence west along the North Line of said Section 32 to the Northwest Corner thereof; thence north along the West Line of the Southwest Quarter of said Section 29 to the Northwest Corner thereof; thence west along the East-West Centerline of Section 30, Township 23 North, Range 5 East of the Third Principal Meridian, in said McLean County, to the Northwest Corner of the Southwest Quarter of said Section 30; thence south along the West Line of said Southwest Quarter and the West Line of the Northwest Quarter of said Section 31 to the Southwest Corner thereof; thence south 562 feet along the West Line of the Southwest Quarter of said Section 31 to the Point of Terminus.

Centerline No. A-2-B:

Beginning at the Southwest Corner of the Northwest Quarter of said Section 34. From said Point of Beginning, thence north along the West Line of said Northwest Quarter to a point lying 1,404 feet south of the Northeast Corner of the Northeast Quarter of said Section 33 and the Point of Terminus.

Centerline No. A-2-C:

Beginning at a point on the North Line of the Northeast Quarter of Section 36, Township 23 North, Range 5 East of the Third Principal Meridian, in said McLean County, lying 2,507 feet west of the Northeast Corner of said Northeast Quarter. From said Point of Beginning, thence west along the North Line of said Northeast Quarter, the North Line of the Northwest Quarter of said Section 36 and the North Line of said Section 35 to the Northwest Corner thereof; thence south along the Northwest Quarter of said Section 35 to the Southwest Corner thereof; thence west along the East-West Centerlines of said Sections 34 and 33 to a point lying 1,260 feet east of the Southwest Corner of the Northwest Quarter of said Section 33 and the Point of Terminus.

Centerline No. A-2-D:

Beginning at the Northwest Corner of the Southwest Quarter of said Section 35. From said Point of Beginning, thence south along the West Line of said Southwest Quarter to a point lying 890 feet north of the Southwest Corner of said Southwest Quarter and the Point of Terminus.

Centerline No. A-2-E:

Beginning at the Northeast Corner of said Section 35. From said Point of Beginning, thence south along the East Line of said Section 35 to a point lying 433 feet north of the Southeast Corner of said Section 35 and the Point of Terminus.

Centerline No. A-2-F:

Beginning at the Southwest Corner of the Northwest Quarter of Section 36, Township 23 North, Range 5 East of the Third Principal Meridian in said McLean County. From said Point of Beginning, thence east 2,329 feet along the South Line of said Northwest Quarter to the Point of Terminus.

Centerline No. A-2-G:

Beginning at the Northeast Corner of said Section 25. From said Point of Beginning, thence west along the North Line of said Section 25 to the Northwest Corner thereof and the Point of Terminus.

Centerline No. A-2-H:

Beginning at a point on the East Line of the Southeast Quarter of said Section 21 lying 1,729 feet north of the Southeast Corner thereof. From said Point of Beginning, thence south 1,729 feet along the East Line of said Southeast Quarter; thence west along the South Lines of said Sections 21 and 20 to the Southwest Corner of said Section 20; thence north along the West Line of said Section 20 to the Northwest Corner thereof; thence west along the North Line of said Section 19 to the Centerline of a North-South Road running through said Section 19 and the Point of Terminus.

Centerline No. A-2-I:

Beginning at the Southwest Corner of said Section 17. From said Point of Beginning, thence east along the South Line of said Section 17 to a point lying 1,090 feet east of the Southwest Corner of the Southeast Quarter of said Section 17 and the Point of Terminus.

Centerline No. A-2-J:

Beginning at the Southeast Corner of the Northeast Quarter of the Southeast Quarter of said Section 19. From said Point of Beginning, thence west along the South Line of the Northeast Quarter of said Southeast Quarter to a point lying 953 feet east of the Northwest Corner of the Southwest Quarter of said Southeast Quarter and the Point of Terminus.

Centerline No. A-2-K:

Beginning at the Northeast Corner of the Southeast Quarter of said Section 13. From said Point of Beginning, thence south along the East Line of said Southeast Quarter to the Northwest Corner of the Southwest Quarter of said Section 18; thence east along the North Line of said Southwest Quarter to the centerline of a road running north-south through the Southwest Quarter of said Section 18 and the Point of Terminus.

Centerline No. A-2-L:

Beginning at the Northeast Corner of said Section 25. From said Point of Beginning, thence south along the West Line of said Section 25 to the Southwest Corner of Section 30, Township 23 North, Range 6 East of the Third Principal Meridian, in said McLean County and the Point of Terminus.

Centerline No. A-2-M:

Beginning at the Northeast Corner of the Southeast Quarter of Section 24, Township 23 North, Range 4 East of the Third Principal Meridian, in said McLean County. From said Point of Beginning, thence south along the West Line of the Northwest Quarter of said Section 19 to the Southwest Corner thereof; thence east along the South Line of said Northwest Quarter to the Centerline of road running north-south through said Section 19 and the Point of Terminus.

Centerline No. A-2-N:

Beginning at the Southeast Corner of said Section 23. From said Point of Beginning, thence north along the East Line of said Section 23 to the Northeast Corner thereof; thence west along the North Line of said Section 23 and the North Lines of said Sections 22 and 21 to the Northwest Corner of said Section 21; thence north along the East Line of said Section 17 to the

Northeast Corner thereof; thence west along the North Line of said Section 17 and said Section 18 to the intersection of the Centerline of a road running south through the Northwest Quarter of said Section 18; thence south along said Centerline of said road running north-south through said Northwest Quarter, the Southwest Quarter of said Section 18, the Northwest and Southwest Quarters of said Section 19 and the Northwest Quarter of Section 30 in said Township 23 North, Range 5 East to the South Line of said Northwest Quarter and the Point of Terminus.

Centerline No. A-2-O:

Beginning at a point on the South Line of the Southeast Quarter of said Section 20 at the Centerline of a north-south road. From said Point of Beginning, thence north along the Centerline of said north-south road to a point lying 337 feet south of the Northwest Corner of said Southeast Quarter and the Point of Terminus.

Wind Turbine No. A-1-3-1

All that portion of a strip of land lying within the P.I.N. (Parcel Identification Number) 24-01-300-001 in the Southwest Quarter of Section 1, Township 23 North, Range 5 East of the Third Principal Meridian, McLean County, Illinois. Said strip being 600 feet-wide lying 300 feet on each side of the following described Centerline:

Commencing at the Southwest Corner of said Southwest Quarter, thence north 2,107 feet along the West Line of said Southwest Quarter to the Point of Beginning of said Centerline. From said Point of Beginning, thence south 89°-33'-5" east (bearings derived from Local Control Monumentation established in 1995 for McLean County mapping purposes by Aero-metric Engineers, Inc., Sheboygan, WI.) 1,124.77 feet to the Point of Terminus.

Wind Turbine Nos. A-1-4-1 & 2 and C-6-3-1

All that portion of a strip of land 600 feet-wide lying 300 feet on each side of the following described Centerlines lying within the Southeast Quarter of Section 1, Township 23 North, Range 5 East of the Third Principal Meridian, the Southwest Quarter of Section 6, Township 23 North, Range 6 East of the Third Principal Meridian and the Northwest Quarter of Section 7, Township 23 North, Range 6 East of the Third Principal Meridian, all being in McLean County, Illinois.

(C-1-4-1)

Centerline No. 1: Commencing at the Southwest Corner of the Southeast Quarter of said Section 1, thence east 2,585 feet along the South Line of said Southeast Quarter to the Point of Beginning of said Centerline No. 1. From said Point of Beginning, thence north 00°-48'-16" east (bearings derived from Local Control Monumentation established in 1995 for McLean County mapping purposes by Aero-metric Engineers, Inc., Sheboygan, WI.) 1,783.49 feet; thence north 89°-50'-32" west 1,370.68 feet to the Point of Terminus.

(C-6-3-1)

Centerline No. 2: Commencing at the Southwest Corner of the Southeast Quarter of said Section 1, thence east 2,585 feet along the South Line of said Southeast Quarter; thence north 00°-48'-16" east (bearings derived from Local Control Monumentation established in 1995 for McLean County mapping purposes by Aero-metric Engineers, Inc., Sheboygan, WI.) 735.92 feet to the Point of Beginning of said Centerline No. 2. From said Point of Beginning, thence south 89°-50'-40" east 1,124.58 feet to the Point of Terminus, except any portion of the 600 foot-wide strip described along said Centerline No. 1.

(C-1-4-2)

Centerline No. 3: Commencing at the Southwest Corner of the Southeast Quarter of said Section 1, thence east 2,585 feet along the South Line of said Southeast Quarter; thence north 00°-48'-16" east (bearings derived from Local Control Monumentation established in 1995 for McLean County mapping purposes by Aero-metric Engineers, Inc., Sheboygan, WI.) 1,251.52 feet to the

Point of Beginning of said Centerline No. 3. From said Point of Beginning, thence north 89°-38'-46" west 407.28 feet to the Point of Terminus, except any portion of the 600 foot-wide strip described along said Centerline No. 1.

Wind Turbine No. A-2-2-1

A strip of land 600 feet-wide being a part of the Northeast Quarter of Section 2, Township 23 North, Range 5 East of the Third Principal Meridian, McLean County, Illinois, and lying 300 feet on each side of the following described Centerline: Commencing at the Northeast Corner of said Northeast Quarter, thence south 1,835 feet along the East Line of said Northeast Quarter to the Point of Beginning of said Centerline. From said Point of Beginning, thence north 87°-39'-28" west (bearings derived from Local Control Monumentation established in 1995 for McLean County mapping purposes by Aero-metric Engineers, Inc., Sheboygan, WI.) 1,000.15 feet to the Point of Terminus.

Wind Turbine No. A-2-3-1

A strip of land 600 feet-wide in the Southwest Quarter and the Southeast Quarter of Section 2, Township 23 North, Range 5 East of the Third Principal Meridian, McLean County, Illinois, lying 300 feet on each side of the following described Centerline: Commencing at the Southwest Corner of said Southwest Quarter, thence east 2,605 feet along the South Line of said Southwest Quarter to the Point of Beginning of said Centerline. From said Point of Beginning, thence north 00°-02'-23" west (bearings derived from Local Control Monumentation established in 1995 for McLean County mapping purposes by Aero-metric Engineers, Inc., Sheboygan, WI.) 2,407.79 feet; thence north 77°-08'-42" west 460.33 feet to the Point of Terminus.

Wind Turbine Nos. A-2-3-2 and A-3-4-2

A strip of land 600 feet-wide being a part of the Southwest Quarter of Section 2 and the Southeast Quarter of Section 3, all in Township 23 North, Range 5 East of the Third Principal Meridian, McLean County, Illinois, and lying 300 feet on each side of the following described Centerlines.

Centerline No. 1 is described as follows: Commencing at the Southwest Corner of the Southwest Quarter of said Section 2, thence east 9 feet along the South Line of said Southwest Quarter to the Point of Beginning of said Centerline No. 1. From said Point of Beginning, thence north 00°-42'-43" west (bearings derived from Local Control Monumentation established in 1995 for McLean County mapping purposes by Aero-metric Engineers, Inc., Sheboygan, WI.) 1,794.00 feet; thence north 88°-36'-40" west 1,042.45 feet to the Point of Terminus.

Centerline No. 2 is described as follows: Commencing at the Southwest Corner of the Southwest Quarter of said Section 2, thence east 9 feet along the South Line of said Southwest Quarter; thence north 00°-42'-43" west (bearings derived from Local Control Monumentation established in 1995 for McLean County mapping purposes by Aero-metric Engineers, Inc., Sheboygan, WI.) 1,350.43

feet to the Point of Beginning of said Centerline No. 2. From said Point of Beginning, thence north 76°-56'-52" east 530.02 feet to the Point of Terminus, except any portion of the 600 foot-wide strip described along said Centerline No. 1.

Wind Turbine No. A-2-3-3

A strip of land 600 feet-wide being a part of the Southwest Quarter of Section 2, Township 23 North, Range 5 East of the Third Principal Meridian, McLean County, Illinois, and lying 300 feet on each side of the following described Centerline: Said Centerline Commencing at the Southwest Corner of said Southwest Quarter, thence east 1,274 feet along the South Line of said Southwest Quarter to the Point of Beginning of said Centerline. From said Point of Beginning, thence north 02°-10'-10" east (bearings derived from Local Control Monumentation established in 1995 for McLean County mapping purposes by Aero-metric Engineers, Inc., Sheboygan, WI.) 1,335.34 feet to the Point of Terminus.

Wind Turbine No. A-2-4-1 & 2

A strip of land 600 feet-wide being a part of the Southeast Quarter of Section 2, Township 23 North, Range 5 East of the Third Principal Meridian, McLean County, Illinois, and lying 300 feet on each side of the following described Centerline: Said Centerline Commencing at the Southeast Corner of said Southeast Quarter, thence north 1,310 feet along the East Line of said Southeast Quarter to the Point of Beginning of said Centerline. From said Point of Beginning, thence north 89°-49'-48" west (bearings derived from Local Control Monumentation established in 1995 for McLean County mapping purposes by Aero-metric Engineers, Inc., Sheboygan, WI.) 844.13 feet; thence north 67°-28'-45" west 1,369.04 feet to the Point of Terminus.

Wind Turbine No. A-3-3-1

A strip of land 600 feet-wide being a part of the Southwest Quarter of Section 3, Township 23 North, Range 5 East of the Third Principal Meridian, McLean County, Illinois, and lying 300 feet on each side of the following described Centerline: Commencing at the Southeast Corner of said Southwest Quarter, thence west 636 feet along the South Line of said Southwest Quarter to the Point of Beginning of said Centerline. From said Point of Beginning, thence north 00°-04'-47" east (bearings derived from Local Control Monumentation established in 1995 for McLean County mapping purposes by Aero-metric Engineers, Inc., Sheboygan, WI.) 1,416.00 feet to the Point of Terminus.

Wind Turbine Nos. A-3-2-1 and A-3-4-1

All that portion of a strip of land 600 feet-wide lying 300 feet on each side of the following described Centerlines in the Northwest Quarter, the Northeast Quarter, the Southwest Quarter and the Southeast Quarter of Section 3, Township 23 North, Range 5 East of the Third Principal Meridian, McLean County, Illinois:

(A-3-2-1)

Centerline No. 1 being a part of the said Northwest, Northeast, Southwest and Southeast Quarters. Beginning at the Southwest Corner of said Southeast Quarter, thence north $00^{\circ}-00'-07''$ east (bearings derived from Local Control Monumentation established in 1995 for McLean County mapping purposes by Aero-metric Engineers, Inc., Sheboygan, WI.) 417.20 feet along the West Line of said Southwest Quarter; thence south $89^{\circ}-10'-46''$ east 445.68 feet; thence north $00^{\circ}-04'-03''$ west 2,508.81 feet; thence north $89^{\circ}-48'-47''$ west 442.61 feet to the Point of Terminus.

(A-3-4-1)

Centerline No. 2 being a part of the said Southeast Quarter. Commencing at the Southwest Corner of said Southeast Quarter, thence north $00^{\circ}-00'-07''$ east (bearings derived from Local Control Monumentation established in 1995 for McLean County mapping purposes by Aero-metric Engineers, Inc., Sheboygan, WI.) 417.20 feet along the West Line of said Southwest Quarter; thence south $89^{\circ}-10'-46''$ east 445.68 feet; thence north $00^{\circ}-04'-03''$ west 1,820.89 feet to the Point of Beginning. From said Point of Beginning, thence south $89^{\circ}-48'-51''$ east 857.88 feet to the Point of Terminus, except any portion of the 600 foot-wide strip described along said Centerline No. 1.

Excepting therefrom any portion of the above described property lying within PIN (Parcel Identification Number) 24-03-400-010 in said Southeast Quarter.

Wind Turbine No. A-4-3-1

A strip of land 600 feet-wide being a part of the Southwest Quarter of Section 4, Township 23 North, Range 5 East of the Third Principal Meridian, McLean County, Illinois, and lying 300 feet on each side of the following described Centerline: Said Centerline Commencing at the Southwest Corner of said Southwest Quarter, thence north 679 feet along the West Line of said Southwest Quarter to the Point of Beginning of said Centerline. From said Point of Beginning, thence south $88^{\circ}-53'-57''$ east (bearings derived from Local Control Monumentation established in 1995 for McLean County mapping purposes by Aero-metric Engineers, Inc., Sheboygan, WI.) 815.39 feet to the Point of Terminus.

Wind Turbine Nos. A-5-2-1 and A-5-4-1

All that portion of the following described strips of land lying within PIN (Parcel Identification Number) 24-05-400-003 in the Northeast Quarter and the Southeast Quarter of Section 5, Township 23 North, Range 5 East of the Third Principal Meridian, McLean County, Illinois. Said Strips being 600 feet-wide lying 300 feet on each side of the following described Centerlines:

(A-5-2-1)

Centerline No. 1. Commencing at the Northeast Corner of said Southeast Quarter, thence south 820 feet along the East Line of said Southeast Quarter to the Point of Beginning of said Centerline No. 1. From said Point of Beginning, thence north $89^{\circ}-20'-06''$ west (bearings derived from Local Control

Monumentation established in 1995 for McLean County mapping purposes by Aero-metric Engineers, Inc., Sheboygan, WI.) 2,528.41 feet; thence north 00°-29'-58" east 1,243.22 feet to the Point of Terminus.

(A-5-4-1)

Centerline No. 2. Commencing at the Northeast Corner of said Southeast Quarter, thence south 820 feet along the East Line of said Southeast Quarter; thence north 89°-20'-06" west (bearings derived from Local Control Monumentation established in 1995 for McLean County mapping purposes by Aero-metric Engineers, Inc., Sheboygan, WI.) 1,637.22 feet to the Point of Beginning of said Centerline No. 2. From said Point of Beginning, thence north 00°-39'-54" east 343.47 feet to the Point of Terminus, except any portion of the 600 foot-wide strip described along said Centerline No. 1.

Wind Turbine Nos. A-6-4-1 & 2

All that portion of the following described strips of land lying within the Southeast Quarter of Section 6, Township 23 North, Range 5 East of the Third Principal Meridian, McLean County, Illinois, except the West 40 Acres thereof. Said Strips being 600 feet-wide lying 300 feet on each side of the following described Centerlines:

(A-6-4-1)

Centerline No. 1. Commencing at the Southeast Corner of said Southeast Quarter, thence west 1,936 feet along the South Line of said Southeast Quarter to the Point of Beginning of said Centerline No. 1. From said Point of Beginning, thence north 00°-42'-59" east (bearings derived from Local Control Monumentation established in 1995 for McLean County mapping purposes by Aero-metric Engineers, Inc., Sheboygan, WI.) 1,857.57 feet; thence south 89°-46'-38" east 529.99 feet to the Point of Terminus.

(A-6-4-2)

Centerline No. 2. Commencing at the Southeast Corner of said Southeast Quarter, thence west 1,936 feet along the South Line of said Southeast Quarter, thence north 00°-42'-58" west (bearings derived from Local Control Monumentation established in 1995 for McLean County mapping purposes by Aero-metric Engineers, Inc., Sheboygan, WI.) 638.04 feet to the Point of Beginning of said Centerline No. 2. From said Point of Beginning, thence south 89°-46'-41" east 1,191.87 feet to the Point of Terminus, except any portion of the 600 foot-wide strip described along said Centerline No. 1.

Wind Turbine Nos. A-7-1-1 & 2 and A-7-2-2

A strip of land 600 feet-wide being a part of the Northwest Quarter and the Northeast Quarter of Section 7, Township 23 North, Range 5 East of the Third Principal Meridian, McLean County, Illinois, and lying 300 feet on each side of the following described Centerline: Commencing at the Northwest Corner of said Northwest Quarter, thence east 500 feet along the North Line of said Northwest

Quarter to the Point of Beginning of said Centerline. From said Point of Beginning, thence south $00^{\circ}-11'-24''$ west (bearings derived from Local Control Monumentation established in 1995 for McLean County mapping purposes by Aero-metric Engineers, Inc., Sheboygan, WI.) 462.57 feet; thence south $65^{\circ}-37'-34''$ east 1,031.95 feet; thence south $78^{\circ}-40'-23''$ east 1,355.59 feet to the Point of Terminus.

Access Road to A-7-1-2

A strip of land 50 feet-wide being a part of the Northwest Quarter of Section 7, Township 23 North, Range 5 East of the Third Principal Meridian, McLean County, Illinois, and lying 25 feet on each side of the following described Centerline: Commencing at the Northwest Corner of said Northwest Quarter, thence west 1,441 feet along the North Line of said Northwest Quarter to the Point of Beginning of said Centerline. From said Point of Beginning, thence south $00^{\circ}-11'-24''$ west (bearings derived from Local Control Monumentation established in 1995 for McLean County mapping purposes by Aero-metric Engineers, Inc., Sheboygan, WI.) 556.46 feet to the North Line of said 600 foot-wide strip and the Point of Terminus.

Access Road to A-7-2-2

A strip of land 50 feet-wide being a part of the Northeast Quarter of Section 7, Township 23 North, Range 5 East of the Third Principal Meridian, McLean County, Illinois, and lying 25 feet on each side of the following described Centerline: Commencing at the Northwest Corner of the Northwest Quarter of said Section 7, thence west 2,477 feet along the North Line of said Northwest Quarter and said Northeast Quarter to the Point of Beginning of said Centerline. From said Point of Beginning, thence south $00^{\circ}-11'-24''$ west (bearings derived from Local Control Monumentation established in 1995 for McLean County mapping purposes by Aero-metric Engineers, Inc., Sheboygan, WI.) 783.46 feet to the North Line of said 600 foot-wide strip and the Point of Terminus.

Wind Turbine Nos. A-7-2-1 and A-8-1-1

All that portion of the following described strips of land lying within the Southeast Quarter of Section 7, the Southeast Quarter of the Northeast Quarter of Section 7 and the Southwest Quarter of the Northwest Quarter of Section 8, all Township 23 North, Range 5 East of the Third Principal Meridian, McLean County, Illinois. Said Strips being 600 feet-wide lying 300 feet on each side of the following described Centerlines:

(A-7-2-1)

Centerline No. 1. Commencing at the Southeast Corner of the Southeast Quarter of said Section 7, thence west 69 feet along the South Line of said Southeast Quarter to the Point of Beginning of said Centerline No. 1. From said Point of Beginning, thence north $00^{\circ}-13'-06''$ east (bearings derived from Local Control Monumentation established in 1995 for McLean County mapping purposes by Aero-metric Engineers, Inc., Sheboygan, WI.) 3,469.39 feet; thence south $89^{\circ}-23'-00''$ west 431.09 feet to the Point of Terminus.

A-8-1-1)

Centerline No. 2. Commencing at the Southeast Corner of said Southeast Quarter, thence west 69 feet along the South Line of said Southeast Quarter, thence north 00°-13'-06" east (bearings derived from Local Control Monumentation established in 1995 for McLean County mapping purposes by Aero-metric Engineers, Inc., Sheboygan, WI.) 3,123.52 feet to the Point of Beginning of said Centerline No. 2. From said Point of Beginning, thence south 89°-46'-57" east 1,126.34 feet to the Point of Terminus, except any portion of the 600 foot-wide strip described along said Centerline No. 1.

Wind Turbine Nos. A-7-3-1 & 2 and A-7-4-1 & 2

A strip of land 600 feet-wide being a part of the Southeast Quarter and the Southwest Quarter of Section 7, Township 23 North, Range 5 East of the Third Principal Meridian, McLean County, Illinois, and lying 300 feet on each side of the following described Centerline: Commencing at the Southeast Corner of said Southeast Quarter, thence west 935 feet along the South Line of said Southeast Quarter to the Point of Beginning of said Centerline. From said Point of Beginning, thence north 00°-04' 52" east (bearings derived from Local Control Monumentation established in 1995 for McLean County mapping purposes by Aero-metric Engineers, Inc., Sheboygan, WI.) 1,169.47 feet; thence north 65°-29'-14" west 1,102.16 feet; thence north 70°-18'-36" west 1,501.28 feet; thence north 89°-46'-16" west 956.41 feet to the Point of Terminus.

Wind Turbine Nos. A-8-3-1 and A-8-4-1

A strip of land 600 feet-wide being a part of the Southeast Quarter and the Southwest Quarter of Section 8, Township 23 North, Range 5 East of the Third Principal Meridian, McLean County, Illinois, lying 300 feet on each side of the following described Centerline: Commencing at the Southwest Corner of said Southwest Quarter, thence east 2,482 feet along the South Line of said Southwest Quarter to the Point of Beginning of said Centerline. From said Point of Beginning, thence north 00°-46' 31" east (bearings derived from Local Control Monumentation established in 1995 for McLean County mapping purposes by Aero-metric Engineers, Inc., Sheboygan, WI.) 705.98 feet; thence north 30°-25'-46" east 1,485.09 feet to the Point of Terminus.

Wind Turbine No. A-8-4-2

A strip of land 600 feet-wide being a part of the Southeast Quarter of Section 8, Township 23 North, Range 5 East of the Third Principal Meridian, McLean County, Illinois, and lying 300 feet on each side of the following described Centerline: Commencing at the Northeast Corner of said Southeast Quarter, thence south 491 feet along the East Line of said Southeast Quarter to the Point of Beginning of said Centerline. From said Point of Beginning, thence north 89°-47' 36" west (bearings derived from Local Control Monumentation established in 1995 for McLean County mapping purposes by Aero-metric Engineers, Inc., Sheboygan, WI.) 846.63 feet to the Point of Terminus.

Wind Turbine Nos. A-9-3-1 & 2

A strip of land 600 feet-wide lying 300 feet on each side of the following described Centerlines:

(A-9-3-1)

Centerline No. 1 being a part of the Northwest Quarter and the Southwest Quarter of Section 9, Township 23 North, Range 5 East of the Third Principal Meridian, McLean County, Illinois. Beginning at the Northwest Corner of said Southwest Quarter. From said Point of Beginning, thence east 1,889 feet along the North Line of said Southwest Quarter; thence south $00^{\circ}-02'-29''$ east (bearings derived from Local Control Monumentation established in 1995 for McLean County mapping purposes by Aero-metric Engineers, Inc., Sheboygan, WI.) 722.02 feet to the Point of Terminus.

(A-9-3-2)

Centerline No. 2 being a part of the Southwest Quarter of Section 9, Township 23 North, Range 5 East of the Third Principal Meridian, McLean County, Illinois. Beginning at a point on the North Line of said Southwest Quarter lying 869 feet east of the Northwest Corner of said Southwest Quarter. From said Point of Beginning, thence south $00^{\circ}-26'-13''$ east (bearings derived from Local Control Monumentation established in 1995 for McLean County mapping purposes by Aero-metric Engineers, Inc., Sheboygan, WI.) 444.28 feet to the Point of Terminus, except any portion of the 600 foot-wide strip described along said Centerline No. 1.

Also, a strip of land 600 feet-wide lying 300 feet on each side of the North Line of said Southwest Quarter bounded on the west by the above described strips of land and bounded on the east by the East Lines of said Northwest and Southwest Quarters.

Wind Turbine No. A-9-3-3

A strip of land 600 feet-wide being a part of the Southwest Quarter of Section 9, Township 23 North, Range 5 East of the Third Principal Meridian, McLean County, Illinois, and lying 300 feet on each side of the following described Centerline: Commencing at the Southwest Corner of said Southwest Quarter, thence north 513 feet along the West Line of said Southwest Quarter to the Point of Beginning of said Centerline. From said Point of Beginning, thence north $88^{\circ}-58'-44''$ east (bearings derived from Local Control Monumentation established in 1995 for McLean County mapping purposes by Aero-metric Engineers, Inc., Sheboygan, WI.) 966.55 feet to the Point of Terminus.

Wind Turbine Nos. A-9-4-1, 2 & 3

A strip of land 600 feet-wide being a part of the Southwest Quarter and part of the Southeast Quarter of Section 9, Township 23 North, Range 5 East of the Third Principal Meridian, McLean County, Illinois, and lying 300 feet on each side of the following described Centerline: Beginning at the Northwest Corner of said Southeast Quarter, thence south 762.50 feet along the West Line of said

Southeast Quarter; thence south 77°-02'-43" east (bearings derived from Local Control Monumentation established in 1995 for McLean County mapping purposes by Aero-metric Engineers, Inc., Sheboygan, WI.) 1,277.50 feet; thence south 89°-48'-17" east 891.48 feet; thence south 00°-08'-12" east 847.22 feet to the Point of Terminus.

Wind Turbine No. A-10-1-1

A strip of land 600 feet-wide being a part of the Northwest Quarter of Section 10, Township 23 North, Range 5 East of the Third Principal Meridian, McLean County, Illinois, and lying 300 feet on each side of the following described Centerline: Commencing at the Northwest Corner of said Northwest Quarter, thence east 487 feet along the North Line of said Northwest Quarter to the Point of Beginning of said Centerline. From said Point of Beginning, thence south 00°-02'-30" west (bearings derived from Local Control Monumentation established in 1995 for McLean County mapping purposes by Aero-metric Engineers, Inc., Sheboygan, WI.) 1,280.53 feet to the Point of Terminus.

Wind Turbine No. A-10-2-1

A strip of land 600 feet-wide lying being a part of the Northeast Quarter of Section 10, Township 23 North, Range 5 East of the Third Principal Meridian, McLean County, Illinois. 300 feet on each side of the following described Centerline: Commencing at the Northwest Corner of said Northeast Quarter, thence east 783 feet along the North Line of said Northeast Quarter to the Point of Beginning of said Centerline. From said Point of Beginning, thence south 00°-05'-23" east (bearings derived from Local Control Monumentation established in 1995 for McLean County mapping purposes by Aero-metric Engineers, Inc., Sheboygan, WI.) 1,873.02 feet to the Point of Terminus.

Wind Turbine Nos. A-10-3-1 & 2 and A-10-4-1 & 2

A strip of land 600 feet-wide lying 300 feet on each side of the following described Centerlines:

(A-10-3-1 & 2)

Centerline No. 1 being a part of the Southwest Quarter and the Southeast Quarter of Section 10, Township 23 North, Range 5 East of the Third Principal Meridian, McLean County, Illinois. Commencing at the Southwest Corner of said Southwest Quarter, thence east 2,651 feet along the South Line of said Southwest Quarter to the Point of Beginning of said Centerline No. 1. From said Point of Beginning, thence north 00°-38'-01" west (bearings derived from Local Control Monumentation established in 1995 for McLean County mapping purposes by Aero-metric Engineers, Inc., Sheboygan, WI.) 1,738.32 feet; thence north 03°-17'-42" east 532.35 feet; thence north 89°-19'-56" west 1,234.32 feet to the Point of Terminus.

(A-10-4-1 & 2)

Centerline No. 2 being a part of the Southwest Quarter and the Southeast Quarter of Section 10, Township 23 North, Range 5 East of the Third Principal

Meridian, McLean County, Illinois. Commencing at the Southwest Corner of said Southwest Quarter, thence east 2,651 feet along the South Line of said Southwest Quarter, thence north 00°-38'-01" west (bearings derived from Local Control Monumentation established in 1995 for McLean County mapping purposes by Aero-metric Engineers, Inc., Sheboygan, WI.) 1,738.32 feet to the Point of Beginning of said Centerline No. 2. From said Point of Beginning, thence south 77°-55'-45" east 1,138.75 feet; thence south 67°-28'-05" east 1,369.06 feet to the Point of Terminus, except any portion of the 600 foot-wide strip described along said Centerline No. 1.

Wind Turbine No. A-11-1-1

All that portion of a strip of land lying within the P.I.N. (Parcel Identification Number) 24-11-100-005 in the Northwest Quarter of Section 11, Township 23 North, Range 5 East of the Third Principal Meridian, McLean County, Illinois. Said strip being 600 feet-wide lying 300 feet on each side of the following described Centerline:

Commencing at the Northwest Corner of said Northwest Quarter, thence east 1,274 feet along the North Line of said Northwest Quarter to the Point of Beginning of said Centerline. From said Point of Beginning, thence south 00°-11'-19" east (bearings derived from Local Control Monumentation established in 1995 for McLean County mapping purposes by Aero-metric Engineers, Inc., Sheboygan, WI.) 1,137.57 feet; thence north 89°-24'-22" west 772.17 feet to the Point of Terminus.

Wind Turbine No. A-11-2-1 & 2

A strip of land 600 feet-wide being a part of the Northeast Quarter of Section 11, Township 23 North, Range 5 East of the Third Principal Meridian, McLean County, Illinois, and lying 300 feet on each side of the following described Centerline: Commencing at the Northeast Corner of said Northeast Quarter, thence south 1,739 feet along the East Line of said Northeast Quarter to the Point of Beginning of said Centerline. From said Point of Beginning, thence north 89°-49'-48" west (bearings derived from Local Control Monumentation established in 1995 for McLean County mapping purposes by Aero-metric Engineers, Inc., Sheboygan, WI.) 953.29 feet; thence north 74°-02'-29" west 1,506.86 feet to the Point of Terminus.

Wind Turbine Nos. A-11-4-1 & 2

A strip of land 600 feet-wide being a part of the Southeast Quarter of Section 11, Township 23 North, Range 5 East of the Third Principal Meridian, McLean County, Illinois, and lying 300 feet on each side of the following described Centerlines:

(A-11-4-1)

Centerline No. 1: Commencing at the Southeast Corner of said Southeast Quarter, thence north 1,327 feet along the East Line of said Southeast Quarter to the Point of Beginning of said Centerline No. 1. From said Point of Beginning,

thence north 88°-40'-07" west (bearings derived from Local Control Monumentation established in 1995 for McLean County mapping purposes by Aero-metric Engineers, Inc., Sheboygan, WI.) 1,912.50 feet; thence north 01°-03'-22" east 448.55 feet to the Point of Terminus.

(A-11-4-2)

Centerline No. 2: Commencing at the Southeast Corner of said Southeast Quarter, thence north 1,327 feet along the East Line of said Southeast Quarter; thence north 88°-40'-07" west (bearings derived from Local Control Monumentation established in 1995 for McLean County mapping purposes by Aero-metric Engineers, Inc., Sheboygan, WI.) 640.90 feet to the Point of Beginning of said Centerline No. 2. From said Point of Beginning, thence south 00°-07'-30" east 735.49 feet to the Point of Terminus, except any portion of the 600 foot-wide strip described along said Centerline No. 1.

Wind Turbine Nos. A-12-1-1, A-12-3-1 & 2 and A-12-4-1

A strip of land 600 feet-wide being a part of Section 12, Township 23 North, Range 5 East of the Third Principal Meridian, McLean County, Illinois, and lying 300 feet on each side of the following described Centerline: Commencing at the Northwest Corner of said Section 12, thence south 2,119 feet along the West Line of said Section to the Point of Beginning of said Centerline. From said Point of Beginning, thence south 84°-34'-14" east (bearings derived from Local Control Monumentation established in 1995 for McLean County mapping purposes by Aero-metric Engineers, Inc., Sheboygan, WI.) 790.98 feet; thence south 58°-22'-51" east 1,048.69 feet; thence south 60°-17'-31" east 1,046.32 feet; thence south 89°-50'-18" east 884.44 feet; thence south 00°-46'-20" west 815.97 feet to the Point of Terminus.

Wind Turbine No. A-12-2-1

A strip of land 600 feet-wide being a part of the Northeast Quarter of Section 12, Township 23 North, Range 5 East of the Third Principal Meridian, McLean County, Illinois, and lying 300 feet on each side of the following described Centerline: Commencing at the Northwest Corner of said Northeast Quarter, thence east 1,601 feet along the North Line of said Northeast Quarter to the Point of Beginning of said Centerline. From said Point of Beginning, thence south 02°-03'-02" east (bearings derived from Local Control Monumentation established in 1995 for McLean County mapping purposes by Aero-metric Engineers, Inc., Sheboygan, WI.) 768.51 feet to the Point of Terminus.

Wind Turbine No. A-12-3-3

A strip of land 600 feet-wide being a part of the Southwest Quarter of Section 12, Township 23 North, Range 5 East of the Third Principal Meridian, McLean County, Illinois, and lying 300 feet on each side of the following described Centerline: Said Centerline Commencing at the Southwest Corner of said Southwest Quarter, thence north 482 feet along the West Line of said Southwest Quarter to the Point of Beginning of said Centerline. From said Point of Beginning, thence north 89°-23'-19" east (bearings derived from Local Control

Monumentation established in 1995 for McLean County mapping purposes by Aero-metric Engineers, Inc., Sheboygan, WI.) 877.16 feet to the Point of Terminus.

Wind Turbine Nos. A-13-1-2 and A-13-2-1

A strip of land 600 feet-wide lying 300 feet on each side of the following described Centerlines:

(A-13-2-1)

Centerline No. 1 being a part of the Northwest Quarter and the Northeast Quarter of Section 13, Township 23 North, Range 5 East of the Third Principal Meridian, McLean County, Illinois. Beginning at the Northeast Corner of said Northwest Quarter. From said Point of Beginning, thence south $00^{\circ}-22'-56''$ west (bearings derived from Local Control Monumentation established in 1995 for McLean County mapping purposes by Aero-metric Engineers, Inc., Sheboygan, WI.) 1,751.26 feet; thence south $00^{\circ}-09'-46''$ west 328.32 feet; thence south $89^{\circ}-50'-18''$ east 1,131.84 feet to the Point of Terminus.

(A-13-1-2)

Centerline No. 2 being a part of the Northwest Quarter of Section 13, Township 23 North, Range 5 East of the Third Principal Meridian, McLean County, Illinois. Commencing at the Northeast Corner of said Northwest Quarter, thence south $00^{\circ}-22'-56''$ west (bearings derived from Local Control Monumentation established in 1995 for McLean County mapping purposes by Aero-metric Engineers, Inc., Sheboygan, WI.) 1,751.26 feet to the Point of Beginning. From said Point of Beginning, thence north $89^{\circ}-50'-18''$ west 661.03 feet to the Point of Terminus, except any portion of the 600 foot-wide strip described along said Centerline No. 1.

Wind Turbine No. A-13-1-1

A strip of land 600 feet-wide lying 300 feet on each side of the following described Centerline: Said Centerline being in a part of the Northwest Quarter of Section 13, Township 23 North, Range 5 East of the Third Principal Meridian, McLean County, Illinois. Commencing at the Northwest Corner of said Northwest Quarter, thence east 1,272 feet along the North Line of said Northwest Quarter to the Point of Beginning of said Centerline. From said Point of Beginning, thence south $00^{\circ}-41'-32''$ west (bearings derived from Local Control Monumentation established in 1995 for McLean County mapping purposes by Aero-metric Engineers, Inc., Sheboygan, WI.) 1,072.36 feet to the Point of Terminus.

Wind Turbine Nos. A-14-1-1 & 2 and A-14-2-1 & 2

A strip of land 600 feet-wide being a part of Section 14, Township 23 North, Range 5 East of the Third Principal Meridian, McLean County, Illinois, and lying 300 feet on each side of the following described Centerlines:

(A-14-2-1 & 2)

Centerline No. 1: Commencing at the Northeast Corner of the Northwest Quarter of said Section 14, thence west 6 feet along the North Line of said Northwest Quarter to the Point of Beginning of said Centerline No. 1. From said Point of Beginning, thence south 00°-23'-20" west (bearings derived from Local Control Monumentation established in 1995 for McLean County mapping purposes by Aero-metric Engineers, Inc., Sheboygan, WI.) 2,127.56 feet; thence south 01°-46'-55" east 461.48 feet; thence south 89°-49'-33" east 865.41 feet to the Point of Terminus.

(A-14-1-1 & 2)

Centerline No. 2: Commencing at the Northeast Corner of the Northwest Quarter of said Section 14, thence west 6 feet along the North Line of said Northwest Quarter; thence south 00°-23'-20" west (bearings derived from Local Control Monumentation established in 1995 for McLean County mapping purposes by Aero-metric Engineers, Inc., Sheboygan, WI.) 2,127.56 feet to the Point of Beginning of said Centerline No. 2. From said Point of Beginning; thence south 89°-31'-37" west 690.29 feet; thence north 70°-46'-56" west 1,354.34 feet to the Point of Terminus. except any portion of the 600 foot-wide strip described along said Centerline No. 1.

(A-14-2-1)

Centerline No. 3: Commencing at the Northeast Corner of the Northwest Quarter of said Section 14, thence west 6 feet along the North Line of said Northwest Quarter; thence south 00°-23'-20" west (bearings derived from Local Control Monumentation established in 1995 for McLean County mapping purposes by Aero-metric Engineers, Inc., Sheboygan, WI.) 673.56 feet to the Point of Beginning of said Centerline No. 3. From said Point of Beginning; thence south 89°-49'-34" east 1,120.59 feet to the Point of Terminus, except any portion of the 600 foot-wide strip described along said Centerline No. 1

Also, excepting therefrom, any portion of the above described strips lying within the Southwest Quarter of said Section 14.

Wind Turbine Nos. A-15-2-1, 2 & 3

A strip of land 600 feet-wide being a part of the Northeast Quarter of Section 15, Township 23 North, Range 5 East of the Third Principal Meridian, McLean County, Illinois, and lying 300 feet on each side of the following described Centerlines:

(A-15-2-3)

Centerline No. 1: Commencing at the Northeast Corner of said Northeast Quarter, thence west 960 feet along the North Line of said Northeast Quarter to the Point of Beginning of said Centerline No. 1. From said Point of Beginning, thence south 00°-22'-51" west (bearings derived from Local Control Monumentation established in 1995 for McLean County mapping purposes by Aero-metric Engineers, Inc., Sheboygan, WI.) 2,553.66 feet to the Point of Terminus.

(A-15-2-1)

Centerline No. 2: Commencing at the Northeast Corner of said Northeast Quarter, thence west 960 feet along the North Line of said Northeast Quarter, thence south 00°-22'-51" west (bearings derived from Local Control Monumentation established in 1995 for McLean County mapping purposes by Aero-metric Engineers, Inc., Sheboygan, WI.) 510.42 feet to the Point of Beginning of said Centerline No. 2. From said Point of Beginning, thence south 89°-49'-02" east 756.98 feet to the Point of Terminus, except any portion of the 600 foot-wide strip described along said Centerline No. 1.

(A-15-2-2)

Centerline No. 3: Commencing at the Northeast Corner of said Northeast Quarter, thence west 960 feet along the North Line of said Northeast Quarter, thence south 00°-22'-51" west (bearings derived from Local Control Monumentation established in 1995 for McLean County mapping purposes by Aero-metric Engineers, Inc., Sheboygan, WI.) 1,808.17 feet to the Point of Beginning of said Centerline No. 3. From said Point of Beginning, thence north 89°-20'-23" west 1,251.14 feet to the Point of Terminus, except any portion of the 600 foot-wide strip described along said Centerline No. 1.

Wind Turbine No. A-16-1-1

A strip of land 600 feet-wide being a part of the Northwest Quarter of Section 16, Township 23 North, Range 5 East of the Third Principal Meridian, McLean County, Illinois, and lying 300 feet on each side of the following described Centerline: Commencing at the Southwest Corner of said Northwest Quarter, thence north 803 feet along the West Line of said Northwest Quarter to the Point of Beginning of said Centerline. From said Point of Beginning, thence south 87°-57'-31" east (bearings derived from Local Control Monumentation established in 1995 for McLean County mapping purposes by Aero-metric Engineers, Inc., Sheboygan, WI.) 999.21 feet to the Point of Terminus.

Wind Turbine Nos. A-17-4-1 & 2

All that portion of the following described strips of land lying within the West Half of the Southeast Quarter of Section 7 and the South Half of the Southwest Quarter of Section 7, Township 23 North, Range 5 East of the Third Principal Meridian, McLean County, Illinois. Said Strips being 600 feet-wide lying 300 feet on each side of the following described Centerline: Commencing at the Southwest Corner of the Southeast Quarter of said Section 7, thence east 1,090 feet along the South Line of said Southeast Quarter to the Point of Beginning of said Centerline. From said Point of Beginning, thence north 00°-14'-26" east (bearings derived from Local Control Monumentation established in 1995 for McLean County mapping purposes by Aero-metric Engineers, Inc., Sheboygan, WI.) 563.68 feet; thence north 66°-05'-56" west 1,457.62 feet to the Point of Terminus.

Wind Turbine No. A-18-3-1

A strip of land 600 feet-wide being a part of the Southwest Quarter of Section 18, Township 23 North, Range 5 East of the Third Principal Meridian, McLean

County, Illinois, and lying 300 feet on each side of the following described Centerline: Beginning at a point on the Centerline of a north-south road running through said Southwest Quarter lying 1,736 feet north of the South Line of said Southwest Quarter. From said Point of Beginning, thence south 89°-38'-54" east (bearings derived from Local Control Monumentation established in 1995 for McLean County mapping purposes by Aero-metric Engineers, Inc., Sheboygan, WI.) 817.72 feet to the Point of Terminus.

Wind Turbine No. A-18-4-1 & 2

A strip of land 600 feet-wide Centerline being a part of the Southeast Quarter of Section 18, Township 23 North, Range 5 East of the Third Principal Meridian, McLean County, Illinois, and lying 300 feet on each side of the following described Centerline: Commencing at the Southeast Corner of said Southeast Quarter, thence west 453 feet along the South Line of said Southeast Quarter to the Point of Beginning of said Centerline. From said Point of Beginning, thence north 00°-37'-33" east (bearings derived from Local Control Monumentation established in 1995 for McLean County mapping purposes by Aero-metric Engineers, Inc., Sheboygan, WI.) 508.93 feet; thence north 25°-21'-56" west 1,426.72 feet to the Point of Terminus.

Wind Turbine No. A-19-1-1 and A-19-2-1

A strip of land 600 feet-wide being a part of the Northeast Quarter and a part of the Northwest Quarter of Section 19, Township 23 North, Range 5 East of the Third Principal Meridian, McLean County, Illinois, and lying 300 feet on each side of the following described Centerline: Said Centerline Commencing at the Northwest Corner of said Northwest Quarter, thence east 2,362 feet along the North Line of said Northwest Quarter to the Point of Beginning of said Centerline. From said Point of Beginning, thence south 01°-12'-53" east (bearings derived from Local Control Monumentation established in 1995 for McLean County mapping purposes by Aero-metric Engineers, Inc., Sheboygan, WI.) 1,376.43 feet; thence south 51°-29'-25" east 1,359.81 feet to the Point of Terminus.

Wind Turbine No. A-19-2-2

All that portion of a strip of land 600 feet-wide lying within the Southeast Quarter of the Northeast Quarter of Section 19, Township 23 North, Range 5 East of the Third Principal Meridian, in McLean County, Illinois, and lying 300 feet on each side of the following described Centerline. Commencing at the Southeast Corner of the Northeast Quarter of the Southeast Quarter of said Section 19, thence west 195 feet along the South Line of the Northeast Quarter of said Southeast Quarter; thence north 04°-08'-45" west (bearings derived from Local Control Monumentation established in 1995 for McLean County mapping purposes by Aero-metric Engineers, Inc., Sheboygan, WI.) 530.14 feet; thence north 04°-20'-47" east 783.75 feet; thence north 01°-30'-55" east 300.03 feet to the Point of Beginning. From said Point of Beginning, thence north 00°-14'-08" east 768.09 feet; thence north 27°-11'-51" west 413.26 feet to the Point of Terminus.

PIN 24-19-200-004

Wind Turbine Nos. A-19-4-1 & 2

All that portion of a strip of land 600 feet-wide lying within the Northeast Quarter and the Southeast Quarter of Section 19, Township 23 North, Range 5 East of the Third Principal Meridian, in McLean County, Illinois, and lying 300 feet on each side of the following described Centerline. Commencing at the Southeast Corner of the Northeast Quarter of said Southeast Quarter, thence west 195 feet along the South Line of the Northeast Quarter of said Southeast Quarter to the Point of Beginning of said Centerline. From said Point of Beginning, thence north $04^{\circ}-08'-45''$ west (bearings derived from Local Control Monumentation established in 1995 for McLean County mapping purposes by Aero-metric Engineers, Inc., Sheboygan, WI.) 530.14 feet; thence north $04^{\circ}-20'-47''$ east 783.75 feet; thence north $89^{\circ}-13'-39''$ west 1,109.84 to the Point of Terminus.

Wind Turbine No. A-19-4-3

A strip of land 600 feet-wide being in the Southeast Quarter of Section 19, Township 23 North, Range 5 East of the Third Principal Meridian, in McLean County, Illinois, and lying 300 feet on each side of the following described Centerline. Commencing at the Northwest Corner of the Southwest Quarter of said Southeast Quarter, thence east 953 feet along the North Line of the Southwest Quarter of said Southeast Quarter to the Point of Beginning of said Centerline. From said Point of Beginning, thence south $00^{\circ}-03'-14''$ east (bearings derived from Local Control Monumentation established in 1995 for McLean County mapping purposes by Aero-metric Engineers, Inc., Sheboygan, WI.) 828.22 feet to the Point of Terminus.

Wind Turbine No. A-20-4-1

A strip of land 600 feet-wide being a part of the Southeast Quarter of Section 20, Township 23 North, Range 5 East of the Third Principal Meridian, McLean County, Illinois, and lying 300 feet on each side of the following described Centerline: Commencing at the Northwest Corner of said Southeast Quarter, thence south 337 feet along the West Line of said Southeast Quarter to the Point of Beginning of said Centerline. From said Point of Beginning, thence south $88^{\circ}-54'-29''$ east (bearings derived from Local Control Monumentation established in 1995 for McLean County mapping purposes by Aero-metric Engineers, Inc., Sheboygan, WI.) 818.45 feet to the Point of Terminus.

Wind Turbine No. A-20-4-2

A strip of land 600 feet-wide being a part of the Southeast Quarter of Section 20, Township 23 North, Range 5 East of the Third Principal Meridian, McLean County, Illinois, and lying 300 feet on each side of the following described Centerline: Commencing at the Northwest Corner of the Southwest Quarter of said Southeast Quarter, thence south $86^{\circ}-51'-28''$ east (bearings derived from

Local Control Monumentation established in 1995 for McLean County mapping purposes by Aero-metric Engineers, Inc., Sheboygan, WI.) 195.35 feet to the Point of Beginning of said Centerline. From said Point of Beginning, thence north $87^{\circ}-14'-01''$ east 1,119.59 feet to the Point of Terminus.

Wind Turbine No. A-20-4-3

A strip of land 600 feet-wide being a part of the Southeast Quarter of Section 20, Township 23 North, Range 5 East of the Third Principal Meridian, McLean County, Illinois, and lying 300 feet on each side of the following described Centerline: Commencing at the Southwest Corner of said Southeast Quarter, thence east 1,020 feet along the South Line of said Southeast Quarter to the Point of Beginning of said Centerline. From said Point of Beginning, thence north $00^{\circ}-39'-58''$ west (bearings derived from Local Control Monumentation established in 1995 for McLean County mapping purposes by Aero-metric Engineers, Inc., Sheboygan, WI.) 592.29 feet to the Point of Terminus.

Wind Turbine Nos. A-21-1-1 & 2

All that portion of a strip of land 600 feet-wide lying within the Northwest Quarter of Section 21, Township 23 North, Range 5 East of the Third Principal Meridian, McLean County, Illinois, and lying 300 feet on each side of the following described Centerline. Commencing at the Northwest Corner of said Section 21, thence east 94 feet along the North Line of said Northwest Quarter to the Point of Beginning of said Centerline. From said Point of Beginning, thence south $00^{\circ}-07'-02''$ west (bearings derived from Local Control Monumentation established in 1995 for McLean County mapping purposes by Aero-metric Engineers, Inc., Sheboygan, WI.) 1,969.08 feet; thence south $89^{\circ}-47'-41''$ east 332.20 feet; thence south $65^{\circ}-42'-26''$ east 1,391.69 feet to the Point of Terminus.

Wind Turbine Nos. A-21-4-1 and A-21-3-1

All that portion of a strip of land 600 feet-wide lying within the South Half of Section 21, Township 23 North, Range 5 East of the Third Principal Meridian, McLean County, Illinois, and lying 300 feet on each side of the following described Centerlines:

(A-21-3-1)

Centerline No. 1: Commencing at the Southwest Corner of said Section 21, thence east 2,664 feet along the South Line of said Section 21 to the Point of Beginning of said Centerline No. 1. From said Point of Beginning, thence north $00^{\circ}-33'-15''$ west (bearings derived from Local Control Monumentation established in 1995 for McLean County mapping purposes by Aero-metric Engineers, Inc., Sheboygan, WI.) 2,086.83 feet; thence north $01^{\circ}-11'-36''$ east 453.47 feet; thence south $87^{\circ}-43'-10''$ west 480.63 feet to the Point of Terminus.

(A-21-4-1)

Centerline No. 2: Commencing at the Southwest Corner of said Section 21, thence east 2,664 feet along the South Line of said Section 21; thence north $00^{\circ}-33'-15''$ west (bearings derived from Local Control Monumentation established in

1995 for McLean County mapping purposes by Aero-metric Engineers, Inc., Sheboygan, WI.) 2,086.83 feet to the Point of Beginning of said Centerline No. 2. From said Point of Beginning, thence south $89^{\circ}-48'-04''$ east 1,061.17 feet; feet to the Point of Terminus.

Wind Turbine No. A-21-4-2

A strip of land 600 feet-wide being a part of the Southeast Quarter of Section 21, Township 23 North, Range 5 East of the Third Principal Meridian, McLean County, Illinois, and lying 300 feet on each side of the following described Centerline: Commencing at the Southeast Corner of said Southeast Quarter, thence north 1,729 feet along the East Line of said Southeast Quarter to the Point of Beginning of said Centerline. From said Point of Beginning, thence north $89^{\circ}-48'-20''$ west (bearings derived from Local Control Monumentation established in 1995 for McLean County mapping purposes by Aero-metric Engineers, Inc., Sheboygan, WI.) 1,191.69 feet to the Point of Terminus.

Wind Turbine No. A-21-4-3

A strip of land 600 feet-wide being a part of the Southeast Quarter of Section 21, Township 23 North, Range 5 East of the Third Principal Meridian, McLean County, Illinois, and lying 300 feet on each side of the following described Centerline: Commencing at the Southeast Corner of said Southeast Quarter, thence north 604 feet along the East Line of said Southeast Quarter to the Point of Beginning of said Centerline. From said Point of Beginning, thence north $89^{\circ}-48'-22''$ west (bearings derived from Local Control Monumentation established in 1995 for McLean County mapping purposes by Aero-metric Engineers, Inc., Sheboygan, WI.) 835.62 feet to the Point of Terminus.

Wind Turbine Nos. A-22-1-1

All that portion of a strip of land 600 feet-wide lying within the Southeast Quarter of the Northwest Quarter and the East Half of the Northeast Quarter of the Northwest Quarter of Section 22, Township 23 North, Range 5 East of the Third Principal Meridian, in McLean County, Illinois, and lying 300 feet on each side of the following described Centerline. Commencing at the Northeast Corner of said Northwest Quarter, thence west 655 feet along the North Line of the Northwest Quarter to the Point of Beginning of said Centerline. From said Point of Beginning, thence south $00^{\circ}-05'-33''$ east (bearings derived from Local Control Monumentation established in 1995 for McLean County mapping purposes by Aero-metric Engineers, Inc., Sheboygan, WI.) 1,748.60 feet; thence north $89^{\circ}-21'-00''$ west 677 feet, more or less, to the West Line of the Southeast Quarter of said Northwest Quarter and the Point of Terminus.

Wind Turbine Nos. A-22-1-2, A-22-2-1 and A-22-4-1

A strip of land 600 feet-wide being a part of Section 22, Township 23 North, Range 5 East of the Third Principal Meridian, McLean County, Illinois, and lying 300 feet on each side of the following described Centerlines:

(A-22-4-1)

Centerline No. 1: Commencing at the Northeast Corner of said Section 22, thence west 2,659 feet along the North Line of said Section 22 to the Point of Beginning of said Centerline No. 1. From said Point of Beginning, thence south $00^{\circ}-11'-14''$ west (bearings derived from Local Control Monumentation established in 1995 for McLean County mapping purposes by Aero-metric Engineers, Inc., Sheboygan, WI.) 507.80 feet; thence south $00^{\circ}-24'-35''$ west 2,024.67 feet; thence south $00^{\circ}-47'-23''$ east 461.28 feet; thence south $89^{\circ}-48'-49''$ east 1,019.72 feet to the Point of Terminus.

(A-22-2-1)

Centerline No. 2: Commencing at the Northeast Corner of said Section 22, thence west 2,659 feet along the North Line of said Section 22; thence south $00^{\circ}-11'-14''$ west (bearings derived from Local Control Monumentation established in 1995 for McLean County mapping purposes by Aero-metric Engineers, Inc., Sheboygan, WI.) 507.80 feet to the Point of Beginning of said Centerline No. 2. From said Point of Beginning, thence south $89^{\circ}-48'-49''$ east 1,004.08 feet to the Point of Terminus, except any portion of the 600 foot-wide strip described along said Centerline No. 1.

(A-22-1-2)

Centerline No. 3: Commencing at the Northeast Corner of said Section 22, thence west 2,659 feet along the North Line of said Section 22; thence south $00^{\circ}-11'-14''$ west (bearings derived from Local Control Monumentation established in 1995 for McLean County mapping purposes by Aero-metric Engineers, Inc., Sheboygan, WI.) 507.80 feet; thence south $00^{\circ}-24'-35''$ west 2,024.67 feet to the Point of Beginning of said Centerline No. 3. From said Point of Beginning, thence north $89^{\circ}-48'-45''$ west 545.53 feet to the Point of Terminus, except any portion of the 600 foot-wide strip described along said Centerline No. 1.

Wind Turbine No. A-22-3-1

The West 928 feet of the South 537 feet of the North Half of the Southwest Quarter of Section 22, Township 23 North, Range 5 East of the Third Principal Meridian, McLean County, Illinois.

Wind Turbine No. A-25-2-1 & 2

A strip of land 600 feet-wide being a part of the Northeast Quarter of Section 25, Township 23 North, Range 5 East of the Third Principal Meridian, McLean County, Illinois, and lying 300 feet on each side of the following described Centerline: Commencing at the Northwest Corner of said Northeast Quarter, thence east 394 feet along the North Line of said Northeast Quarter to the Point of Beginning of said Centerline. From said Point of Beginning, thence south $00^{\circ}-45'-43''$ west (bearings derived from Local Control Monumentation established in 1995 for McLean County mapping purposes by Aero-metric Engineers, Inc., Sheboygan, WI.) 510.02 feet; thence south $35^{\circ}-08'-28''$ east 1,372.79 feet to the Point of Terminus.

Wind Turbine Nos. A-25-2-3, A-25-4-2 and C-30-3-1

A strip of land 600 feet-wide lying 300 feet on each side of the following described Centerlines:

(A-25-2-3)

Centerline No. 1 being a part of the Northeast Quarter and a part of the Southeast Quarter of Section 25, Township 23 North, Range 5 East of the Third Principal Meridian, McLean County, Illinois. Commencing at the Southeast Corner of said Northeast Quarter, thence north 44 feet along the East Line of said Northeast Quarter to the Point of Beginning of said Centerline No. 1. From said Point of Beginning, thence north $86^{\circ}-32'-04''$ west (bearings derived from Local Control Monumentation established in 1995 for McLean County mapping purposes by Aero-metric Engineers, Inc., Sheboygan, WI.) 177.28 feet; thence north $86^{\circ}-49'-22''$ west 644.40 feet; thence north $00^{\circ}-08'-30''$ west 836.71 feet to the Point of Terminus.

(A-25-4-2)

Centerline No. 2 being a part of the Northeast Quarter and a part of the Southeast Quarter of Section 25, Township 23 North, Range 5 East of the Third Principal Meridian and a part of the Southwest Quarter of Section 30, Township 23 North, Range 6 East of the Third Principal Meridian, all in McLean County, Illinois. Commencing at the Southeast Corner of said Northeast Quarter, thence north 44 feet along the East Line of said Northeast Quarter; thence north $86^{\circ}-32'-04''$ west (bearings derived from Local Control Monumentation established in 1995 for McLean County mapping purposes by Aero-metric Engineers, Inc., Sheboygan, WI.) 177.28 feet to the Point of Beginning of said Centerline No. 2. From said Point of Beginning, thence south $07^{\circ}-00'-43''$ east 528.48 feet to the Point of Terminus, except any portion of the 600 foot-wide strip described along said Centerline No. 1.

(C-30-3-1)

Centerline No. 3 being a part of the Southwest Quarter and a part of the Northwest Quarter of Section 30, Township 23 North, Range 6 East of the Third Principal Meridian, McLean County, Illinois. Commencing at the Southeast Corner of the Northeast Quarter of Section 25, Township 23 North, Range 5 East of the Third Principal Meridian, McLean County, Illinois, thence north 44 feet along the East Line of said Northeast Quarter to the Point of Beginning of said Centerline No. 3. From said Point of Beginning, thence south $86^{\circ}-32'-04''$ east (bearings derived from Local Control Monumentation established in 1995 for McLean County mapping purposes by Aero-metric Engineers, Inc., Sheboygan, WI.) 354.29 feet to the Point of Terminus, except any portion of the 600 foot-wide strip described along said Centerline No. 1.

Wind Turbine Nos. A-25-3-1 & 2 and A-25-4-1

A strip of land 600 feet-wide lying 300 feet on each side of the following described Centerlines:

(A-25-3-1 & 2)

Centerline No. 1 being all that part of said strip lying in the East Half of the Northwest Quarter, a part of the East Half of the Southwest Quarter and a part of the Southeast Quarter of Section 25, Township 23 North, Range 5 East of the Third Principal Meridian, McLean County, Illinois. Commencing at the Southeast Corner of said Southeast Quarter, thence west 2,643 feet along the South Line of said Southeast Quarter to the Point of Beginning of said Centerline No. 1. From said Point of Beginning, thence north $00^{\circ}-27'-14''$ east (bearings derived from Local Control Monumentation established in 1995 for McLean County mapping purposes by Aero-metric Engineers, Inc., Sheboygan, WI.) 1,044.99 feet; thence north $02^{\circ}-05'-26''$ west 797.97 feet; thence north $88^{\circ}-28'-03''$ west 327.01 feet; thence north $55^{\circ}-54'-14''$ west 1,211 feet, more or less, to the West Line of the East Half of said Southwest Quarter and the Point of Terminus.

(A-25-4-1)

Centerline No. 2 being a part of the Southeast Quarter of Section 25, Township 23 North, Range 5 East of the Third Principal Meridian, in McLean County, Illinois. Commencing at the Southeast Corner of said Southeast Quarter, thence west 2,643 feet along the South Line of said Southeast Quarter, thence north $00^{\circ}-27'-14''$ east (bearings derived from Local Control Monumentation established in 1995 for McLean County mapping purposes by Aero-metric Engineers, Inc., Sheboygan, WI.) 1,044.99 feet to the Point of Beginning of said Centerline No. 2. From said Point of Beginning, thence south $89^{\circ}-50'-17''$ east 655.87 feet to the Point of Terminus, except any portion of the 600 foot-wide strip described along said Centerline No. 1.

Wind Turbine Nos. A-29-1-1 & 2

(A-29-1-1)

All that portion of a strip of land 600 feet-wide lying 300 feet on each side of the following described Centerline No. 1 lying within the North Half of Section 29, Township 23 North, Range 5 East of the Third Principal Meridian, McLean County, Illinois. Said Centerline being more particularly described as follows: Commencing at the Northeast Corner of said Section 29, thence west 2,434 feet along the North Line of said Section 29 to the Point of Beginning of said Centerline No. 1. From said Point of Beginning, thence south $01^{\circ}-05'-37''$ west (bearings derived from Local Control Monumentation established in 1995 for McLean County mapping purposes by Aero-metric Engineers, Inc., Sheboygan, WI.) 47.32 feet; thence north $88^{\circ}-54'-23''$ west 1,341.50 feet; thence north $89^{\circ}-40'-32''$ west 1,318.90 feet; thence south $04^{\circ}-24'-23''$ east 435.24 feet to the Point of Terminus.

(A-29-1-2)

A strip of land 600 feet-wide lying 300 feet on each side of the following described Centerline No. 2 in the Northwest Quarter of Section 29, Township 23 North, Range 5 East of the Third Principal Meridian, McLean County, Illinois. Said Centerline being more particularly described as follows: Commencing at the Northeast Corner of said Section 29, thence west 2,434 feet along the North Line of said Section 29; thence south $01^{\circ}-05'-37''$ west (bearings derived from Local Control Monumentation established in 1995 for McLean County mapping purposes by Aero-metric Engineers, Inc., Sheboygan, WI.) 47.32 feet; thence

north 88°-54'-23" west 1,341.50 feet to the Point of Beginning of said Centerline No. 2. From said Point of Beginning, thence south 00°-20'-31" east 909.18 feet to the Point of Terminus, except any portion of the 600 foot-wide strip described along said Centerline No. 1.

Wind Turbine No. A-29-2-1

The East 531 feet of the North 2,024 feet of the Northeast Quarter of Section 29, Township 23 North, Range 5 East of the Third Principal Meridian, McLean County, Illinois.

Wind Turbine Nos. A-29-3-1 & 2 and A-29-4-1, 2 & 3

A strip of land 600 feet-wide being a part of the Southwest Quarter and a part of the Southeast Quarter of Section 29, Township 23 North, Range 5 East of the Third Principal Meridian, McLean County, Illinois, and lying 300 feet on each side of the following described Centerline: Commencing at the Northwest Corner of said Southwest Quarter, thence south 552 feet along the West Line of said Southwest Quarter to the Point of Beginning of said Centerline. From said Point of Beginning, thence north 85°-14'-24" east (bearings derived from Local Control Monumentation established in 1995 for McLean County mapping purposes by Aero-metric Engineers, Inc., Sheboygan, WI.) 475.39 feet; thence south 75°-28'-23" east 1,328.20 feet; thence north 84°-41'-16" east 1,177.34 feet; thence south 71°-16'-15" east 1,095.22 feet; thence south 72°-59'-42" east 1,380.52 feet to the Point of Terminus.

Wind Turbine No. A-30-2-1

A part of the Northeast Quarter and a part of the Northwest Quarter of Section 30, Township 23 North, Range 5 East of the Third Principal Meridian, McLean County, Illinois, being a strip of land 600 feet-wide lying 300 feet on each side of the following described Centerline: Commencing at the Southwest Corner of said Northeast Quarter, thence east 142 feet along the South Line of said Northeast Quarter to the Point of Beginning of said Centerline. From said Point of Beginning, thence north 00°-10'-59" east (bearings derived from Local Control Monumentation established in 1995 for McLean County mapping purposes by Aero-metric Engineers, Inc., Sheboygan, WI.) 1,138.60 feet to the Point of Terminus.

Wind Turbine No. A-30-1-1

A part of the Northwest Quarter of Section 30, Township 23 North, Range 5 East of the Third Principal Meridian, McLean County, Illinois, being a strip of land 600 feet-wide lying 300 feet on each side of the following described Centerline: Commencing at the Southeast Corner of said Northwest Quarter, thence west 878 feet along the South Line of said Northwest Quarter to the Point of Beginning of said Centerline. From said Point of Beginning, thence north 00°-10'-59" east (bearings derived from Local Control Monumentation established in 1995 for McLean County mapping purposes by Aero-metric Engineers, Inc., Sheboygan, WI.) 1,313.85 feet to the Point of Terminus.

Wind Turbine No. A-30-2-2

A strip of land 600 feet-wide being a part of the Northeast Quarter of Section 30, Township 23 North, Range 5 East of the Third Principal Meridian, McLean County, Illinois, and lying 300 feet on each side of the following described Centerline: Commencing at the Southwest Corner of said Northeast Quarter, thence east 1,355 feet along the South Line of said Northeast Quarter to the Point of Beginning of said Centerline. From said Point of Beginning, thence north $00^{\circ}-12'-19''$ east (bearings derived from Local Control Monumentation established in 1995 for McLean County mapping purposes by Aero-metric Engineers, Inc., Sheboygan, WI.) 534.23 feet; thence north $89^{\circ}-32'-12''$ west 463.24 feet to the Point of Terminus, except therefrom, any portion of said strip of land lying within the East Half of said Northeast Quarter.

Wind Turbine No. A-30-2-3

The East 455 feet of the South 827 feet of the Northeast Quarter of Section 30, Township 23 North, Range 5 East of the Third Principal Meridian, McLean County, Illinois.

Wind Turbine No. A-30-2-4

The West 350 feet of the East Half of the Northeast Quarter of Section 30, Township 23 North, Range 5 East of the Third Principal Meridian, McLean County, Illinois.

Wind Turbine No. A-30-3-1

A strip of land 600 feet-wide being a part of the Southwest Quarter of Section 30, Township 23 North, Range 5 East of the Third Principal Meridian, McLean County, Illinois, and lying 300 feet on each side of the following described Centerline: Commencing at the Northwest Corner of said Southwest Quarter, thence south 538 feet along the West Line of said Southwest Quarter to the Point of Beginning of said Centerline. From said Point of Beginning, thence north $89^{\circ}-43'-03''$ east (bearings derived from Local Control Monumentation established in 1995 for McLean County mapping purposes by Aero-metric Engineers, Inc., Sheboygan, WI.) 780.12 feet to the Point of Terminus.

Wind Turbine Nos. A-31-3-1, 2 & 3

A strip of land 600 feet-wide being a part of the Southwest Quarter of Section 31, Township 23 North, Range 5 East of the Third Principal Meridian, McLean County, Illinois, and lying 300 feet on each side of the following described Centerline: Commencing at the Northwest Corner of said Southwest Quarter, thence south 562 feet along the West Line of said Southwest Quarter to the Point of Beginning of said Centerline. From said Point of Beginning, thence south $89^{\circ}-46'-28''$ east (bearings derived from Local Control Monumentation established in 1995 for McLean County mapping purposes by Aero-metric Engineers, Inc., Sheboygan, WI.) 684.21 feet; thence south $48^{\circ}-49'-05''$ east 1,049.51 feet; thence south $26^{\circ}-04'-47''$ east 1,431.07 feet to the Point of Terminus.

Wind Turbine Nos. A-32-1-1 & 2

A strip of land 600 feet-wide being a part of the Northwest Quarter of Section 32, Township 23 North, Range 5 East of the Third Principal Meridian, McLean County, Illinois, and lying 300 feet on each side of the following described Centerlines:

(A-32-1-1)

Centerline No. 1: Commencing at the Northeast Corner of said Northwest Quarter, thence west 1,331 feet along the North Line of said Northwest Quarter to the Point of Beginning of said Centerline No. 1. From said Point of Beginning, thence south $00^{\circ}-05'-48''$ west (bearings derived from Local Control Monumentation established in 1995 for McLean County mapping purposes by Aero-metric Engineers, Inc., Sheboygan, WI.) 1,169.80 feet; thence north $89^{\circ}-31'-36''$ west 1,152.55 feet to the Point of Terminus.

A-32-1-2)

Centerline No. 2: Commencing at the Northeast Corner of said Northwest Quarter, thence west 1,331 feet along the North Line of said Northwest Quarter, thence south $00^{\circ}-05'-48''$ west (bearings derived from Local Control Monumentation established in 1995 for McLean County mapping purposes by Aero-metric Engineers, Inc., Sheboygan, WI.) 459.21 feet to the Point of Beginning of said Centerline No. 2. From said Point of Beginning, thence south $89^{\circ}-31'-35''$ east 577.92 feet to the Point of Terminus, except any portion of the 600 foot-wide strip described along said Centerline No. 1.

Wind Turbine No. A-32-2-1

A strip of land 600 feet-wide being a part of the Northeast Quarter of Section 32, Township 23 North, Range 5 East of the Third Principal Meridian, McLean County, Illinois, and lying 300 feet on each side of the following described Centerline: Commencing at the Northeast Corner of said Northeast Quarter, thence west 2,504 feet along the North Line of said Northeast Quarter to the Point of Beginning of said Centerline. From said Point of Beginning, thence south $00^{\circ}-12'-25''$ east (bearings derived from Local Control Monumentation established in 1995 for McLean County mapping purposes by Aero-metric Engineers, Inc., Sheboygan, WI.) 1,035.43 feet to the Point of Terminus.

Wind Turbine Nos. A-32-2-2 & 3

A strip of land 600 feet-wide being a part of the Northeast Quarter of Section 32, Township 23 North, Range 5 East of the Third Principal Meridian, McLean County, Illinois, and lying 300 feet on each side of the following described Centerlines:

(A-32-2-3)

Centerline No. 1: Commencing at the Northeast Corner of said Northeast Quarter, thence west 917 feet along the North Line of said Northeast Quarter to the Point of Beginning of said Centerline No. 1. From said Point of Beginning, thence south $00^{\circ}-25'-12''$ west (bearings derived from Local Control

Monumentation established in 1995 for McLean County mapping purposes by Aero-metric Engineers, Inc., Sheboygan, WI.) 1,101.84 feet; thence south 01°-11'-58" west 639.49 feet; thence south 88°-32'-36" east 658.52 feet to the Point of Terminus.

(A-32-2-2)

Centerline No. 2: Commencing at the Northeast Corner of said Northeast Quarter, thence west 917 feet along the North Line of said Northeast Quarter; thence south 00°-25'-12" west (bearings derived from Local Control Monumentation established in 1995 for McLean County mapping purposes by Aero-metric Engineers, Inc., Sheboygan, WI.) 1,101.84 feet to the Point of Beginning of said Centerline No. 2. From said Point of Beginning, thence south 88°-48'-02" west 866.57 feet to the Point of Terminus, except any portion of the 600 foot-wide strip described along said Centerline No. 1.

(Access Road)

Commencing at the Northeast Corner of said Northeast Quarter, thence west 917 feet along the North Line of said Northeast Quarter; thence south 00°-25'-12" west (bearings derived from Local Control Monumentation established in 1995 for McLean County mapping purposes by Aero-metric Engineers, Inc., Sheboygan, WI.) 1,101.84 feet to the Point of Beginning of said Access Road. From said Point of Beginning, thence south 85°-26'-18" east 929 feet, more or less to the East Line of said Northeast Quarter and the Point of Terminus, except any portion of the 600 foot-wide strip described along said Centerline No. 1.

Wind Turbine Nos. A-33-1-1 & 2

A strip of land 600 feet-wide being a part of the Northwest Quarter of Section 33, Township 23 North, Range 5 East of the Third Principal Meridian, McLean County, Illinois, and lying 300 feet on each side of the following described Centerlines:

(A-33-1-1)

Centerline No. 1: Commencing at the Southwest Corner of said Northwest Quarter, thence east 1,330 feet along the South Line of said Northwest Quarter to the Point of Beginning of said Centerline No. 1. From said Point of Beginning, thence north 00°-01'-37" west (bearings derived from Local Control Monumentation established in 1995 for McLean County mapping purposes by Aero-metric Engineers, Inc., Sheboygan, WI.) 1,157.77 feet; thence south 89°-18'-43" west 531.50 feet; thence north 00°-49'-24" west 1,507 feet, more or less, to the North Line of said Northwest Quarter and the Point of Terminus.

(A-33-1-2)

Centerline No. 2: Commencing at the Southwest Corner of said Northwest Quarter, thence east 1,330 feet along the South Line of said Northwest Quarter; thence north 00°-01'-37" west (bearings derived from Local Control Monumentation established in 1995 for McLean County mapping purposes by Aero-metric Engineers, Inc., Sheboygan, WI.) 1,157.77 feet to the Point of

Beginning of said Centerline No. 2. From said Point of Beginning, thence north 89°-18'-43" east 774.37 feet to the Point of Terminus, except any portion of the 600 foot-wide strip described along said Centerline No. 1.

(Access Road)

Commencing at the Southwest Corner of said Northwest Quarter, thence east 1,330 feet along the South Line of said Northwest Quarter; thence north 00°-01'-37" west (bearings derived from Local Control Monumentation established in 1995 for McLean County mapping purposes by Aero-metric Engineers, Inc., Sheboygan, WI.) 1,157.77 feet; thence south 89°-18'-43" west 531.50 feet; thence north 00°-49'-24" west 281.46 feet to the Point of Beginning of said Access Road. From said Point of Beginning, thence north 85°-26'-18" west 798 feet, more or less, to the West Line of said Northwest Quarter and the Point of Terminus, except any portion of the 600 foot-wide strip described along said Centerlines.

Wind Turbine Nos. A-33-2-1, 2 & 3

A strip of land 600 feet-wide lying 300 feet on each side of the following described Centerlines:

(A-33-2-1 & 2)

Centerline No. 1 being a part of the Northeast Quarter and a part of the Northwest Quarter of Section 33, Township 23 North, Range 5 East of the Third Principal Meridian, McLean County, Illinois. Commencing at the Northeast Corner of said Northeast Quarter, thence south 1,404 feet along the East Line of said Northeast Quarter to the Point of Beginning of said Centerline No. 1. From said Point of Beginning, thence north 89°-56'-43" west (bearings derived from Local Control Monumentation established in 1995 for McLean County mapping purposes by Aero-metric Engineers, Inc., Sheboygan, WI.) 417.19 feet; thence north 86°-12'-04" west 995.00 feet; thence north 88°-29'-48" west 1,329.21 feet to the Point of Terminus.

(A-33-2-3)

Centerline No. 2 being a part of the Northeast Quarter of Section 33, Township 23 North, Range 5 East of the Third Principal Meridian, McLean County, Illinois. Commencing at the Northeast Corner of said Northeast Quarter, thence south 1,404 feet along the East Line of said Northeast Quarter; thence north 89°-56'-43" west (bearings derived from Local Control Monumentation established in 1995 for McLean County mapping purposes by Aero-metric Engineers, Inc., Sheboygan, WI.) 417.19 feet; thence north 86°-12'-04" west 995.00 feet to the Point of Beginning of said Centerline No. 2. From said Point of Beginning, thence north 00°-03'-02" east 651.77 feet to the Point of Terminus, except any portion of the 600 foot-wide strip described along said Centerline No. 1.

Wind Turbine Nos. A-33-3-1, 2 & 3 and A-32-4-1

A strip of land 600 feet-wide lying 300 feet on each side of the following described Centerlines:

(A-33-3-1 & 2; A-32-4-1)

Centerline No. 1 being a part of the Southwest Quarter of Section 33 and a part of the Southeast Quarter of Section 32, all in Township 23 North, Range 5 East of the Third Principal Meridian, McLean County, Illinois. Commencing at the Northwest Corner of said Southwest Quarter, thence east 1,260 feet along the North Line of said Southwest Quarter to the Point of Beginning of said Centerline No. 1. From said Point of Beginning, thence south $00^{\circ}-23'-10''$ east (bearings derived from Local Control Monumentation established in 1995 for McLean County mapping purposes by Aero-metric Engineers, Inc., Sheboygan, WI.) 1,485.50 feet; thence south $63^{\circ}-52'-32''$ west 1,357.15 feet; thence north $67^{\circ}-59'-19''$ west 1,331.21 feet to the Point of Terminus.

(A-33-3-3)

Centerline No. 2 being a part of the Southwest Quarter of Section 33, Township 23 North, Range 5 East of the Third Principal Meridian, McLean County, Illinois. Commencing at the Northwest Corner of said Southwest Quarter, thence east 1,260 feet along the North Line of said Southwest Quarter; thence south $00^{\circ}-23'-10''$ east (bearings derived from Local Control Monumentation established in 1995 for McLean County mapping purposes by Aero-metric Engineers, Inc., Sheboygan, WI.) 1,485.50 feet to the Point of Beginning of said Centerline No. 2. From said Point of Beginning, thence south $52^{\circ}-13'-43''$ east 1,453.87 feet to the Point of Terminus, except any portion of the 600 foot-wide strip described along said Centerline No. 1.

Wind Turbine No. A-34-1-1

A strip of land 600 feet-wide being a part of the Northwest Quarter of Section 34, Township 23 North, Range 5 East of the Third Principal Meridian, McLean County, Illinois, and lying 300 feet on each side of the following described Centerline: Commencing at the Southwest Corner of said Northwest Quarter, thence north 821 feet along the West Line of said Northwest Quarter to the Point of Beginning of said Centerline. From said Point of Beginning, thence south $89^{\circ}-48'-26''$ east (bearings derived from Local Control Monumentation established in 1995 for McLean County mapping purposes by Aero-metric Engineers, Inc., Sheboygan, WI.) 792.67 feet to the Point of Terminus.

Wind Turbine No. A-34-1-2

A strip of land 600 feet-wide being a part of the Northwest Quarter of Section 34, Township 23 North, Range 5 East of the Third Principal Meridian, McLean County, Illinois, and lying 300 feet on each side of the following described Centerline. Commencing at the Southwest Corner of said Northwest Quarter, thence east 1,546 feet along the South Line of said Northwest Quarter to the Point of Beginning of said Centerline. From said Point of Beginning, thence north $00^{\circ}-08'-42''$ west (bearings derived from Local Control Monumentation established in 1995 for McLean County mapping purposes by Aero-metric Engineers, Inc., Sheboygan, WI.) 773.96 feet to the Point of Terminus.

Wind Turbine No. A-34-2-1

A strip of land 600 feet-wide being a part of the Northeast Quarter of Section 34, Township 23 North, Range 5 East of the Third Principal Meridian, McLean County, Illinois, and lying 300 feet on each side of the following described Centerline. Commencing at the Northeast Corner of said Northeast Quarter, thence south 439 feet along the East Line of said Northeast Quarter to the Point of Beginning of said Centerline. From said Point of Beginning, thence north 89°-01'-55" west (bearings derived from Local Control Monumentation established in 1995 for McLean County mapping purposes by Aero-metric Engineers, Inc., Sheboygan, WI.) 711.64 feet to the Point of Terminus.

Wind Turbine No. A-34-2-2

A strip of land 600 feet-wide being a part of the Northeast Quarter of Section 34, Township 23 North, Range 5 East of the Third Principal Meridian, McLean County, Illinois, and lying 300 feet on each side of the following described Centerline. Commencing at the Southeast Corner of said Northeast Quarter, thence west 794 feet along the South Line of said Northeast Quarter to the Point of Beginning of said Centerline. From said Point of Beginning, thence north 00°-44'-20" east (bearings derived from Local Control Monumentation established in 1995 for McLean County mapping purposes by Aero-metric Engineers, Inc., Sheboygan, WI.) 853.78 feet to the Point of Terminus.

Wind Turbine Nos. A-35-1-1 & 2

A strip of land 600 feet-wide being a part of the Northwest Quarter of Section 35, Township 23 North, Range 5 East of the Third Principal Meridian, McLean County, Illinois, and lying 300 feet on each side of the following described Centerline. Commencing at the Northwest Corner of said Northwest Quarter, thence east 764 feet along the North Line of said Northwest Quarter to the Point of Beginning of said Centerline. From said Point of Beginning, thence south 00°-11'-57" west (bearings derived from Local Control Monumentation established in 1995 for McLean County mapping purposes by Aero-metric Engineers, Inc., Sheboygan, WI.) 486.61 feet; thence south 77°-37'-19" east 1,335.74 feet to the Point of Terminus.

Wind Turbine Nos. A-35-2-1 & 2

A strip of land 600 feet-wide lying 300 feet on each side of the following described Centerlines:

(A-35-2-1)

Centerline No. 1 being a part of the Northwest Quarter and a part of the Northeast Quarter of Section 35, Township 23 North, Range 5 East of the Third Principal Meridian, McLean County, Illinois. Commencing at the Northeast Corner of said Northeast Quarter, thence west 1,776 feet along the North Line of said Northeast Quarter; thence south 00°-10'-22" west (bearings derived from Local Control Monumentation established in 1995 for McLean County mapping

purposes by Aero-metric Engineers, Inc., Sheboygan, WI.) 1,140.87 feet to the Point of Beginning of said Centerline No. 1. From said Point of Beginning, thence north 89°-49'-35" west 1,058.86 feet to the Point of Terminus.

(A-35-2-2)

Centerline No. 2 being a part of the Northeast Quarter of Section 35, Township 23 North, Range 5 East of the Third Principal Meridian, McLean County, Illinois. Commencing at the Northeast Corner of said Northeast Quarter, thence west 1,776 feet along the North Line of said Northeast Quarter to the Point of Beginning of said Centerline No. 2. From said Point of Beginning, thence south 00°-10'-22" west (bearings derived from Local Control Monumentation established in 1995 for McLean County mapping purposes by Aero-metric Engineers, Inc., Sheboygan, WI.) 1,555.18 feet; thence south 89°-49'-39" east 506.44 feet to the Point of Terminus, except any portion of the 600 foot-wide strip described along said Centerline No. 1.

Excepting from the above described strips A-35-2-1 & 2 any portion lying within PIN (Parcel Identification Number) 24-35-200-006 and 24-35-200-007 in said Northeast Quarter.

Wind Turbine Nos. A-35-3-1 & 2

A strip of land 600 feet-wide being a part of the Southwest Quarter of Section 35, Township 23 North, Range 5 East of the Third Principal Meridian, McLean County, Illinois, and lying 300 feet on each side of the following described Centerline: Commencing at the Southwest Corner of said Southwest Quarter, thence north 890 feet along the West Line of said Southwest Quarter to the Point of Beginning of said Centerline. From said Point of Beginning, thence south 89°-12'-00" east (bearings derived from Local Control Monumentation established in 1995 for McLean County mapping purposes by Aero-metric Engineers, Inc., Sheboygan, WI.) 1,414.30 feet; thence south 00°-09'-12" west 769.03 feet to the Point of Terminus.

Wind Turbine Nos. A-35-4-1, 2 & 3

A strip of land 600 feet-wide being a part of the Southwest Quarter and part of the Southeast Quarter of Section 35, Township 23 North, Range 5 East of the Third Principal Meridian, McLean County, Illinois, and lying 300 feet on each side of the following described Centerline: Commencing at the Southeast Corner of said Southeast Quarter, thence north 433 feet along the East Line of said Southeast Quarter to the Point of Beginning of said Centerline. From said Point of Beginning, thence north 89°-49'-49" west (bearings derived from Local Control Monumentation established in 1995 for McLean County mapping purposes by Aero-metric Engineers, Inc., Sheboygan, WI.) 867.94 feet; thence north 00°-04'-57" west 969.33 feet; thence south 86°-08'-02" west 444.13 feet; thence south 77°-27'-30" west 1,507.58 feet to the Point of Terminus.

Wind Turbine Nos. A-36-1-1 & 2

A strip of land 600 feet-wide being a part of the Northwest Quarter of Section 36, Township 23 North, Range 5 East of the Third Principal Meridian, McLean County, Illinois, and lying 300 feet on each side of the following described Centerline: Said Centerline Commencing at the Southwest Corner of said Northwest Quarter, thence east 2,329 feet along the South Line of said Northwest Quarter to the Point of Beginning of said Centerline. From said Point of Beginning, thence north $00^{\circ}-21'-31''$ east (bearings derived from Local Control Monumentation established in 1995 for McLean County mapping purposes by Aero-metric Engineers, Inc., Sheboygan, WI.) 535.64 feet; thence north $61^{\circ}-17'-13''$ west 1,363.20 feet to the Point of Terminus.

Wind Turbine No. A-36-1-3

A strip of land 600 feet-wide being a part of the Northwest Quarter of Section 36, Township 23 North, Range 5 East of the Third Principal Meridian, McLean County, Illinois, and lying 300 feet on each side of the following described Centerline: Commencing at the Northwest Corner of said Northwest Quarter, thence east 505 feet along the North Line of said Northwest Quarter to the Point of Beginning of said Centerline. From said Point of Beginning, thence south $00^{\circ}-29'-57''$ east (bearings derived from Local Control Monumentation established in 1995 for McLean County mapping purposes by Aero-metric Engineers, Inc., Sheboygan, WI.) 850.52 feet to the Point of Terminus.

Wind Turbine No. A-36-2-1

A strip of land 600 feet-wide being a part of the Northwest Quarter and a part of the Northeast Quarter of Section 36, Township 23 North, Range 5 East of the Third Principal Meridian, McLean County, Illinois, and lying 300 feet on each side of the following described Centerline: Commencing at the Northeast Corner of said Northeast Quarter, thence west 2,507 feet along the North Line of said Northeast Quarter to the Point of Beginning of said Centerline. From said Point of Beginning, thence south $00^{\circ}-01'-18''$ west (bearings derived from Local Control Monumentation established in 1995 for McLean County mapping purposes by Aero-metric Engineers, Inc., Sheboygan, WI.) 762.22 feet to the Point of Terminus.

3 Foot Wide Connecting Strips (Cheneys Grove- Area 1)

A strip of land 3 feet wide lying 1.5 feet on each side of the following described Centerlines in Sections 1 through 12, inclusive, in Township 23 North, Range 6 East of the Third Principal Meridian, and Sections 31 through 35, inclusive in Township 24 North, Range 6 East of the Third Principal Meridian, all being in McLean County, Illinois, more particularly described as follows:

Centerline No. C-1-A:

Beginning at the Southwest Corner of the North Half of the Southwest Quarter of said Section 10. From said Point of Beginning, thence north along the West Line of said Section 10 to the Northwest Corner thereof; thence west along the North Line of Section 9 to the Northwest Corner of the Northeast Quarter of said Section 9; thence south along the West Line of said Northeast Quarter and the West Line of the Southeast Quarter of said Section 9 to the Southwest Corner of the North Half of the Southeast Quarter of said Section 9; thence west along the South Line of the North Half of the Southwest Quarter of said Section 9 and the South Line of the North Half of the Southwest Quarter of said Section 8 to the Southwest Corner of the North Half of the Southwest Quarter of said Section 8; thence north along the West Lines of said Sections 8 and 5 to the Northwest Corner of said Section 5; thence east along the North Lines of said Sections 5, 4 and 3 to the Northeast Corner of said Section 3; thence south along the East Line of said Section 3 to the Southeast Corner thereof; thence east along the South Line of said Section 2 to a point lying 50 feet east of the Southwest Corner of the East Half of the Southeast Quarter of said Section 2 and the Point of Terminus.

Centerline No. C-1-B:

Beginning at the Northwest Corner of said Section 2. From said Point of Beginning, thence east along the North Line of the Northwest Quarter of said Section 2 to the Northeast Corner of said Northwest Quarter and the Point of Terminus.

Centerline No. C-1-C:

Beginning at a point on the East Line of the Southeast Quarter of said Section 7 lying 1,901 feet south of the Northeast Corner thereof. From said Point of Beginning, thence north along said East Line to the Northeast Corner of the Southeast Quarter of said Southeast Quarter and the Point of Terminus.

Centerline No. C-1-D:

Beginning at the Northwest Corner of said Section 3. From said Point of Beginning, thence south along the West Line of said Section 3 to a point lying 732 feet south of the Northwest Corner of the Southwest Corner of said Section 3 and the Point of Terminus.

Centerline No. C-1-E:

Beginning at the Northeast Corner of the Northwest Quarter of said Section 4. From said Point of Beginning, thence south along the East Line of said Northwest Quarter to a point lying 604 feet north of the Southeast Corner of said Northwest Quarter and the Point of Terminus.

Centerline No. C-1-F:

Beginning at the Southwest Corner of said Section 6. From said Point of Beginning, thence east along the South Line of said Section 6 to the Southeast Corner thereof; thence east 2,000 feet along the South Line of Southwest Quarter of said Section 5 to the Point of Terminus.

Centerline No. C-1-G:

Beginning at the Northeast Corner of said Section 6. From said Point of Beginning, thence west along the North Line of said Section 6 to a point lying 1,416 feet east of the Northwest Corner thereof and the Point of Terminus.

Centerline No. C-1-H:

Beginning at the Southwest Corner of the North Half of the Southwest Quarter of said Section 9. From said Point of Beginning, thence north along the West Line of said Section 9 to the Northwest Corner of the South Half of the Northwest Quarter of said Section 9 and the Point of Terminus.

3 Foot Wide Connecting Strips (Cheneys Grove- Area 2)

A strip of land 3 feet wide lying 1.5 feet on each side of the following described Centerlines in Sections 29, 30, 31 and 32 in Township 23 North, Range 6 East of the Third Principal Meridian, and Sections 25 and 36 in Township 23 North, Range 5 East of the Third Principal Meridian, all being in McLean County, Illinois, more particularly described as follows:

Centerline No. C-2-A:

Beginning at a point on the West Line of the East Half of the Northwest Quarter of said Section 30 lying 1,320 feet south of the Northwest Corner thereof. From said Point of Beginning, thence south along said West Line to the Southwest Corner thereof; thence west along the South Line of the Northwest Quarter of said Section 30 to the Southwest Corner of said Northwest Quarter and the Point of Terminus.

Centerline No. C-2-B:

Beginning at the Southwest Corner of the Southwest Quarter of said Section 30. From said Point of Beginning, thence east along the South Lines of said Sections 30 and 29 to a point lying 2,338 feet east of the Southwest Corner of the Southeast Quarter of said Section 29 and the Point of Terminus.

Centerline No. C-2-C:

Beginning at a point on the South Line of the Southwest Quarter of said Section 29 at a north-south road running through said Southwest Quarter. From said Point of Beginning, thence north along the Centerline of said north-south road to a point lying 126 feet north of the North Line of said Southwest Quarter and the Point of Terminus.

Centerline No. C-2-D:

Beginning at the Northwest Corner of the Northwest Quarter of said Section 31. From said Point of Beginning, thence south 1,321 feet along the West Line of said Northwest Quarter to the Point of Terminus.

Centerline No. C-2-E:

Beginning at a point on the West Line of the Southwest Quarter of said Section 30 lying 1,313 feet north of the Southwest Corner thereof. From said Point of Beginning, thence south 88°-54'-44" east (bearings derived from Local Control Monumentation established in 1995 for McLean County mapping purposes by Aero-metric Engineers, Inc., Sheboygan, WI.) (bearings derived from Local Control Monumentation established in 1995 for McLean County mapping purposes by Aero-metric Engineers, Inc., Sheboygan, WI.) 260.78 feet to the Point of Terminus.

Wind Turbine No. C-2-1-1

A strip of land 600 feet-wide being a part of the Northwest Quarter of Section 2, Township 23 North, Range 6 East of the Third Principal Meridian, McLean County, Illinois, and lying 300 feet on each side of the following described Centerline: Commencing at the Northwest Corner of said Northwest Quarter, thence east 1,490 feet along the North Line of said Northwest Quarter to the Point of Beginning of said Centerline. From said Point of Beginning, thence south $00^{\circ}-40'-48''$ west (bearings derived from Local Control Monumentation established in 1995 for McLean County mapping purposes by Aero-metric Engineers, Inc., Sheboygan, WI.) 890.77 feet to the Point of Terminus.

Wind Turbine Nos. C-2-1-2 and C-2-2-1

A strip of land 600 feet-wide being a part of the North Half of Section 2, Township 23 North, Range 6 East of the Third Principal Meridian, McLean County, Illinois, and lying 300 feet on each side of the following described Centerlines:

(C-2-2-1)

Centerline No. 1: Commencing at the Northeast Corner of said North Half, thence west 2,668 feet along the North Line of said North Half to the Point of Beginning of said Centerline No. 1. From said Point of Beginning, thence south $00^{\circ}-35'-52''$ west (bearings derived from Local Control Monumentation established in 1995 for McLean County mapping purposes by Aero-metric Engineers, Inc., Sheboygan, WI.) 1,331.07 feet; thence south $00^{\circ}-00'-20''$ east 578.47 feet; thence south $86^{\circ}-24'-51''$ east 557.15 feet to the Point of Terminus.

(C-2-1-2)

Centerline No. 2: Commencing at the Northeast Corner of said North Half, thence west 2,668 feet along the North Line of said North Half; thence south $00^{\circ}-35'-52''$ west (bearings derived from Local Control Monumentation established in 1995 for McLean County mapping purposes by Aero-metric Engineers, Inc., Sheboygan, WI.) 1,331.07 feet to the Point of Beginning of said Centerline No. 2. From said Point of Beginning, thence north $89^{\circ}-53'-56''$ west 905.51 feet to the Point of Terminus, except any portion of the 600 foot-wide strip described along said Centerline No. 1.

Wind Turbine No. C-2-3-1

A strip of land 600 feet-wide being a part of the Southwest Quarter of Section 2, Township 23 North, Range 6 East of the Third Principal Meridian, McLean County, Illinois, and lying 300 feet on each side of the following described Centerline: Commencing at the Southwest Corner of said Southwest Quarter, thence east 1,979 feet along the South Line of said Southwest Quarter to the Point of Beginning of said Centerline. From said Point of Beginning, thence north $01^{\circ}-00'-28''$ west (bearings derived from Local Control Monumentation established in 1995 for McLean County mapping purposes by Aero-metric Engineers, Inc., Sheboygan, WI.) 1,856.76 feet to the Point of Terminus.

Wind Turbine No. C-2-4-1

All that portion of a strip of land 600 feet-wide lying within the East Half of the Southeast Quarter of Section 2, Township 23 North, Range 6 East of the Third Principal Meridian, McLean County, Illinois, and lying 300 feet on each side of the following described Centerline: Commencing at the Northeast Corner of said Southeast Quarter, thence south 777 feet along the East Line of said Southeast Quarter to the Point of Beginning of said Centerline. From said Point of Beginning, thence south 89°-53'-48" west (bearings derived from Local Control Monumentation established in 1995 for McLean County mapping purposes by Aero-metric Engineers, Inc., Sheboygan, WI.) 1,344 feet, more or less, to the West Line of said East Half and the Point of Terminus. Also, the West 50 Feet of the East Half of said Southeast Quarter lying south of said strip.

Wind Turbine Nos. C-3-1-1 & 2 and C-3-2-1 & 2

A strip of land 600 feet-wide being a part of the North Half of Section 3, Township 23 North, Range 6 East of the Third Principal Meridian, McLean County, Illinois, and lying 300 feet on each side of the following described Centerline: Commencing at the Southwest Corner of said North Half, thence north 1,926 feet along the West Line of said North Half to the Point of Beginning of said Centerline. From said Point of Beginning, thence north 88°-16'-38" east (bearings derived from Local Control Monumentation established in 1995 for McLean County mapping purposes by Aero-metric Engineers, Inc., Sheboygan, WI.) 491.14 feet; thence south 73°-52'-55" east 1,077.59 feet; thence south 82°-13'-08" east 1,171.84 feet; thence south 69°-03'-50" east 1,436.63 feet to the Point of Terminus.

Wind Turbine Nos. C-3-3-1 & 2

A strip of land 600 feet-wide being a part of the Southwest Quarter of Section 3, Township 23 North, Range 6 East of the Third Principal Meridian, McLean County, Illinois, and lying 300 feet on each side of the following described Centerline: Commencing at the Northwest Corner of said Southwest Quarter, thence south 732 feet along the West Line of said Southwest Quarter to the Point of Beginning of said Centerline. From said Point of Beginning, thence south 89°-52'-55" east (bearings derived from Local Control Monumentation established in 1995 for McLean County mapping purposes by Aero-metric Engineers, Inc., Sheboygan, WI.) 677.02 feet; thence south 72°-30'-01" east 1,451.25 feet to the Point of Terminus, except therefrom, any portion lying within the South Half of said Southwest Quarter.

Wind Turbine Nos. C-3-4-1 & 2

A strip of land 600 feet-wide being a part of the Southeast Quarter of Section 3, Township 23 North, Range 6 East of the Third Principal Meridian, McLean County, Illinois, and lying 300 feet on each side of the following described Centerline: Commencing at the Southeast Corner of said Southeast Quarter, thence north 1,312 feet along the East Line of said Southeast Quarter to the Point of Beginning of said Centerline. From said Point of Beginning, thence north

89°-04'-33" west (bearings derived from Local Control Monumentation established in 1995 for McLean County mapping purposes by Aero-metric Engineers, Inc., Sheboygan, WI.) 1,405.22 feet; thence north 00°-07'-10" east 706.49 feet to the Point of Terminus.

Wind Turbine Nos. C-4-1-1 & 2

A strip of land 600 feet-wide being a part of the Northwest Quarter of Section 4, Township 23 North, Range 6 East of the Third Principal Meridian, McLean County, Illinois, and lying 300 feet on each side of the following described Centerline: Commencing at the Southeast Corner of said Northwest Quarter, thence north 604 feet along the East Line of said Northwest Quarter to the Point of Beginning of said Centerline. From said Point of Beginning, thence north 89°-52'-25" west (bearings derived from Local Control Monumentation established in 1995 for McLean County mapping purposes by Aero-metric Engineers, Inc., Sheboygan, WI.) 950.59 feet; thence north 65°-43'-33" west 1,331.96 feet to the Point of Terminus, except therefrom any portion lying within the Northwest Quarter of said Northwest Quarter.

Wind Turbine No. C-5-1-1

All that portion of a 600 feet-wide strip of land lying within the East Half of the Northwest Quarter of Section 5, Township 23 North, Range 6 East of the Third Principal Meridian, McLean County, Illinois, and lying 300 feet on each side of the following described Centerline: Commencing at the Northwest Corner of said East Half, thence east 62 feet along the North Line of said East Half to the Point of Beginning of said Centerline. From said Point of Beginning, thence south 00°-40'-43" west (bearings derived from Local Control Monumentation established in 1995 for McLean County mapping purposes by Aero-metric Engineers, Inc., Sheboygan, WI.) 1,742.40 feet; thence south 89°-51'-37" east 1,087.54 feet to the Point of Terminus.

Wind Turbine No. C-5-3-1

A strip of land 600 feet-wide being a part of the Southwest Quarter of Section 5, Township 23 North, Range 6 East of the Third Principal Meridian, McLean County, Illinois, and lying 300 feet on each side of the following described Centerline: Commencing at the Southwest Corner of said Southwest Quarter, thence north 2,078 feet along the West Line of said Southwest Quarter to the Point of Beginning of said Centerline. From said Point of Beginning, thence north 89°-58'-45" east (bearings derived from Local Control Monumentation established in 1995 for McLean County mapping purposes by Aero-metric Engineers, Inc., Sheboygan, WI.) 710.19 feet; thence north 03°-22'-49" east 347.05 feet to the Point of Terminus.

Wind Turbine Nos. C-5-3-2 & 3A

A strip of land 600 feet-wide being a part of the Southwest Quarter of Section 5, Township 23 North, Range 6 East of the Third Principal Meridian, McLean

County, Illinois, and lying 300 feet on each side of the following described Centerlines:

(C-5-3-2)

Centerline No. 1: Commencing at the Southwest Corner of said Southwest Quarter, thence east 2,000 feet along the South Line of said Southwest Quarter to the Point of Beginning of said Centerline No. 1. From said Point of Beginning, thence north $00^{\circ}-08'-21''$ east (bearings derived from Local Control Monumentation established in 1995 for McLean County mapping purposes by Aero-metric Engineers, Inc., Sheboygan, WI.) 1,549.49 feet; thence north $89^{\circ}-38'-42''$ west 693.97 feet to the Point of Terminus.

(C-5-3-3A)

Centerline No. 2: Commencing at the Southwest Corner of said Southwest Quarter, thence east 2,000 feet along the South Line of said Southwest Quarter; thence north $00^{\circ}-08'-21''$ east (bearings derived from Local Control Monumentation established in 1995 for McLean County mapping purposes by Aero-metric Engineers, Inc., Sheboygan, WI.) 483.92 feet to the Point of Beginning of said Centerline No. 2. From said Point of Beginning, thence north $89^{\circ}-51'-39''$ west 482.91 feet to the Point of Terminus, except any portion of the 600 foot-wide strip described along said Centerline No. 1.

Wind Turbine Nos. C-6-1-1 & 2 and C-6-3-2

A strip of land 600 feet-wide being a part of the Northwest Quarter and part of the Southwest Quarter of Section 6, Township 23 North, Range 6 East of the Third Principal Meridian, McLean County, Illinois, and lying 300 feet on each side of the following described Centerlines:

(C-6-1-2 and C-6-3-2)

Centerline No. 1: Commencing at the Northwest Corner of said Northwest Quarter, thence east 1,416 feet along the North Line of said Northwest Quarter to the Point of Beginning of said Centerline No. 1. From said Point of Beginning, thence south $00^{\circ}-15'-47''$ west (bearings derived from Local Control Monumentation established in 1995 for McLean County mapping purposes by Aero-metric Engineers, Inc., Sheboygan, WI.) 2,745.83 feet; thence south $89^{\circ}-32'-05''$ east 1,401.55 feet, more or less, to the East Line of said Southwest Quarter and the Point of Terminus.

(C-6-1-1)

Centerline No. 2: Commencing at the Northwest Corner of said Northwest Quarter, thence east 1,416 feet along the North Line of said Northwest Quarter; thence south $00^{\circ}-15'-47''$ west (bearings derived from Local Control Monumentation established in 1995 for McLean County mapping purposes by Aero-metric Engineers, Inc., Sheboygan, WI.) 1,392.56 feet to the Point of Beginning of said Centerline No. 2. From said Point of Beginning, thence north $89^{\circ}-50'-44''$ west 1,195.64 feet to the Point of Terminus, except any portion of the 600 foot-wide strip described along said Centerline No. 1.

Wind Turbine Nos. C-6-4-2

A strip of land 600 feet-wide being a part of Section 6 Township 23 North, Range 6 East of the Third Principal Meridian, McLean County, Illinois, and lying 300 feet on each side of the following described Centerline: Beginning at the Northeast Corner of the Southeast Quarter of said Section 6. From said Point of Beginning, thence north $89^{\circ}-51'-15''$ west (bearings derived from Local Control Monumentation established in 1995 for McLean County mapping purposes by Aero-metric Engineers, Inc., Sheboygan, WI.) 666.40 feet; thence south $00^{\circ}-08'-48''$ west 432.91 feet to the Point of Terminus.

Excepting therefrom any portion of the above described strips lying within the Northeast Quarter of said Section 6.

Wind Turbine Nos. C-7-1-1 & 2 and C-7-2-1

A strip of land 600 feet-wide being a part of the North Half of Section 7, Township 23 North, Range 6 East of the Third Principal Meridian, McLean County, Illinois, and lying 300 feet on each side of the following described Centerlines:

(C-7-1-1 & 2)

Centerline No. 1: Commencing at the Northeast Corner of the Northwest Quarter of said Section 7, thence west 12 feet along the North Line of said Northwest Quarter to the Point of Beginning of said Centerline No. 1. From said Point of Beginning, thence south $01^{\circ}-34'-56''$ west (bearings derived from Local Control Monumentation established in 1995 for McLean County mapping purposes by Aero-metric Engineers, Inc., Sheboygan, WI.) 904.00 feet; thence north $89^{\circ}-50'-58''$ west 461.33 feet; thence north $66^{\circ}-16'-04''$ west 1,335.71 feet to the Point of Terminus.

(C-7-2-1)

Centerline No. 2: Commencing at the Northeast Corner of the Northwest Quarter of said Section 7, thence west 12 feet along the North Line of said Northwest Quarter; thence south $01^{\circ}-34'-56''$ west (bearings derived from Local Control Monumentation established in 1995 for McLean County mapping purposes by Aero-metric Engineers, Inc., Sheboygan, WI.) 904 feet; thence north $89^{\circ}-50'-58''$ west 461.33 feet to the Point of Beginning of said Centerline No. 2. From said Point of Beginning, thence south $60^{\circ}-40'-22''$ east 1,711.06 feet to the Point of Terminus, except any portion of the 600 foot-wide strip described along said Centerline No. 1.

Wind Turbine No. C-7-2-2

A strip of land 600 feet-wide being in the Northeast Quarter of Section 7, Township 23 North, Range 6 East of the Third Principal Meridian, McLean County, Illinois, and lying 300 feet on each side of the following described Centerline: Commencing at the Northeast Corner of the Southeast Quarter of said Northeast Quarter, thence south 599 feet along the East Line of said Southeast Quarter to the Point of Beginning of said Centerline. From said Point of Beginning, thence north $89^{\circ}-08'-16''$ west (bearings derived from Local Control Monumentation established in 1995 for McLean County mapping purposes by

Aero-metric Engineers, Inc., Sheboygan, WI.) 940.25 feet to the Point of Terminus.

Wind Turbine Nos. C-7-4-1 & 2 and C-7-3-1 & 2

A strip of land 600 feet-wide being a part of the South Half of Section 7, Township 23 North, Range 6 East of the Third Principal Meridian, McLean County, Illinois, and lying 300 feet on each side of the following described Centerlines:

(C-7-4-1 and C-7-3-1 & 2)

Centerline No. 1: Commencing at the Northeast Corner of the Southeast Quarter of said Section 7, thence south 1,901 feet along the East Line of said Southeast Quarter to the Point of Beginning of said Centerline No. 1. From said Point of Beginning, thence south 89°-41'-35" west (bearings derived from Local Control Monumentation established in 1995 for McLean County mapping purposes by Aero-metric Engineers, Inc., Sheboygan, WI.) 2,221.05 feet; thence north 00°-26'-00" east 445.62 feet; thence north 73°-33'-59" west 1,087.32 feet; thence north 49°-53'-22" west 1,395.48 feet to the Point of Terminus.

(C-7-4-2)

Centerline No. 2: Commencing at the Northeast Corner of the Southeast Quarter of said Section 7, thence south 1,901 feet along the East Line of said Southeast Quarter, thence south 89°-41'-35" west (bearings derived from Local Control Monumentation established in 1995 for McLean County mapping purposes by Aero-metric Engineers, Inc., Sheboygan, WI.) 1,170.86 feet to the Point of Beginning of said Centerline No. 2. From said Point of Beginning; thence north 01°-28'-26" west 448.10 feet to the Point of Terminus, except any portion of the 600 foot-wide strip described along said Centerline No. 1.

Except therefrom, any portion of said strips lying within the Northwest Quarter of said Southeast Quarter.

Wind Turbine No. C-8-2-1A

All that portion of a 600 foot-wide strip of land lying within the South Half of the Northeast Quarter of Section 8, Township 23 North, Range 6 East of the Third Principal Meridian, McLean County, Illinois, and lying 300 feet on each side of the following described Centerline: Commencing at the Northeast Corner of the South Half of said Northeast Quarter, thence south 13 feet along the East Line of the South Half of said Northeast Quarter to the Point of Beginning of said Centerline. From said Point of Beginning, thence south 89°-17'-42" west (bearings derived from Local Control Monumentation established in 1995 for McLean County mapping purposes by Aero-metric Engineers, Inc., Sheboygan, WI.) 1,630.45 feet; thence south 06°-20'-54" east 469.34 feet to the Point of Terminus.

Wind Turbine No. C-8-2-2A

A strip of land 600 feet-wide being in the Northeast Quarter of Section 8, Township 23 North, Range 6 East of the Third Principal Meridian, McLean County, Illinois, and lying 300 feet on each side of the following described Centerline: Commencing at the Southeast Corner of said Northeast Quarter, thence north 393 feet along the East Line of said Northeast Quarter to the Point of Beginning of said Centerline. From said Point of Beginning, thence north $89^{\circ}-31'-27''$ west (bearings derived from Local Control Monumentation established in 1995 for McLean County mapping purposes by Aero-metric Engineers, Inc., Sheboygan, WI.) 1,032.92 feet to the Point of Terminus.

Wind Turbine No. C-8-3-1A

All that portion of a strip of land 600 feet-wide lying within the Northeast Quarter of the Southwest Quarter of Section 8 and the Southeast Quarter of the Northwest Quarter of said Section 8 in Township 23 North, Range 6 East of the Third Principal Meridian, McLean County, Illinois, and lying 300 feet on each side of the following described Centerline: Commencing at the Southwest Corner of the Northeast Quarter of the Southwest Quarter of said Section 6, thence east 46 feet along the South Line of the Northeast Quarter of said Southwest Quarter to the Point of Beginning. From said Point of Beginning, thence north $00^{\circ}-57'-21''$ east (bearings derived from Local Control Monumentation established in 1995 for McLean County mapping purposes by Aero-metric Engineers, Inc., Sheboygan, WI.) 1,330.95 feet; thence north $86^{\circ}-57'-09''$ east 401.29 feet to the Point of Terminus.

Wind Turbine No. C-8-3-2A

A strip of land 600 feet-wide being in the Northeast Quarter of the Southwest Quarter of Section 8 and in the Northwest Quarter of the Southeast Quarter of said Section 8, Township 23 North, Range 6 East of the Third Principal Meridian, McLean County, Illinois, and lying 300 feet on each side of the following described Centerline: Commencing at the Southeast Corner of the Northeast Quarter of said Southwest Quarter, thence west 158 feet along the South Line of the Northeast Quarter of said Southwest Quarter to the Point of Beginning of said Centerline. From said Point of Beginning, thence north $00^{\circ}-04'-02''$ east (bearings derived from Local Control Monumentation established in 1995 for McLean County mapping purposes by Aero-metric Engineers, Inc., Sheboygan, WI.) 848.53 feet to the Point of Terminus.

Wind Turbine No. C-9-2-1

A strip of land 600 feet-wide being in the Northeast Quarter of Section 9, Township 23 North, Range 6 East of the Third Principal Meridian, McLean County, Illinois, and lying 300 feet on each side of the following described Centerline: Commencing at the Northwest Corner of said Northeast Quarter, thence east 1,846 feet along the North Line of said Northeast Quarter to the Point of Beginning of said Centerline. From said Point of Beginning, thence south

00°-06'-07" east (bearings derived from Local Control Monumentation established in 1995 for McLean County mapping purposes by Aero-metric Engineers, Inc., Sheboygan, WI.) 817.98 feet to the Point of Terminus.

Wind Turbine No. C-9-3-1A

A strip of land 600 feet-wide being in the Southwest Quarter of Section 9, Township 23 North, Range 6 East of the Third Principal Meridian, McLean County, Illinois, and lying 300 feet on each side of the following described Centerline: Commencing at the Northwest Corner of said Southwest Quarter, thence south 311 feet along the West Line of said Southwest Quarter to the Point of Beginning of said Centerline. From said Point of Beginning, thence south 89°-19'-09" east (bearings derived from Local Control Monumentation established in 1995 for McLean County mapping purposes by Aero-metric Engineers, Inc., Sheboygan, WI.) 655.71 feet to the Point of Terminus.

Wind Turbine Nos. C-9-3-2A

A strip of land 600 feet-wide lying in the Southwest Quarter of Section 9, Township 23 North, Range 6 East of the Third Principal Meridian, McLean County, Illinois, and lying 300 feet on each side of the following described Centerline: Commencing at the Southwest Corner of the North Half of said Southwest Quarter, thence east 1,376 feet along the South Line of the North Half of said Southwest Quarter to the Point of Beginning of said Centerline. From said Point of Beginning, thence north 01°-09'-13" east (bearings derived from Local Control Monumentation established in 1995 for McLean County mapping purposes by Aero-metric Engineers, Inc., Sheboygan, WI.) 738.74 feet to the Point of Terminus.

Wind Turbine No. C-9-4-1

A strip of land 600 feet-wide being in the Northeast Quarter and the Southeast Quarter of Section 9, Township 23 North, Range 6 East of the Third Principal Meridian, McLean County, Illinois, and lying 300 feet on each side of the following described Centerline: Beginning at the Northeast Corner of said Southeast Quarter. From said Point of Beginning, thence west 839.79 feet along the North Line of said Southeast Quarter; thence south 00°-39'-30" west (bearings derived from Local Control Monumentation established in 1995 for McLean County mapping purposes by Aero-metric Engineers, Inc., Sheboygan, WI.) 605.15 feet to the Point of Terminus.

Wind Turbine Nos. C-10-1, 2 & 3 and C-10-2-1

A strip of land 600 feet-wide being a part of the North Half of Section 10, Township 23 North, Range 6 East of the Third Principal Meridian, McLean County, Illinois, lying 300 feet on each side of the following described Centerline: Commencing at the Southwest Corner of said North Half, thence north 1,969 feet along the West Line of said North Half to the Point of Beginning of said Centerline. From said Point of Beginning, thence north 89°-38'-06" east (bearings derived from Local Control Monumentation established in 1995 for McLean

County mapping purposes by Aero-metric Engineers, Inc., Sheboygan, WI.) 507.21 feet; thence south 74°-16'-09" east 1,001.99 feet; thence south 61°-00'-49" east 1,003.76 feet; thence south 79°-15'-32" east 1,401.93 feet to the Point of Terminus.

Wind Turbine Nos. C-10-3-1 & 2

A strip of land 600 feet-wide being a part of the Southwest Quarter of Section 10, Township 23 North, Range 6 East of the Third Principal Meridian, McLean County, Illinois, and lying 300 feet on each side of the following described Centerlines:

(C-10-3-1)

Centerline No. 1: Commencing at the Northwest Corner of said Southwest Quarter, thence south 1,279 feet along the West Line of said Southwest Quarter to the Point of Beginning of said Centerline No. 1. From said Point of Beginning, thence north 89°-44'-16" east (bearings derived from Local Control Monumentation established in 1995 for McLean County mapping purposes by Aero-metric Engineers, Inc., Sheboygan, WI.) 1,862.29 feet; thence north 00°-56'-29" west 753.47 feet to the Point of Terminus.

(C-10-3-2)

Centerline No. 2: Commencing at the Northwest Corner of said Southwest Quarter, thence south 1,279 feet along the West Line of said Southwest Quarter; thence north 89°-44'-15" east (bearings derived from Local Control Monumentation established in 1995 for McLean County mapping purposes by Aero-metric Engineers, Inc., Sheboygan, WI.) 716.33 feet to the Point of Beginning of said Centerline No. 2. From said Point of Beginning, thence north 00°-11'-30" west 839.15 feet to the Point of Terminus, except any portion of the 600 foot-wide strip described along said Centerline No. 1.

Wind Turbine No. C-11-1-1

A strip of land 600 feet-wide being in the Northwest Quarter of Section 11, Township 23 North, Range 6 East of the Third Principal Meridian, McLean County, Illinois, and lying 300 feet on each side of the following described Centerline: Commencing at the Northwest Corner of said Northwest Quarter, thence east 1,693 feet along the North Line of said Northwest Quarter to the Point of Beginning of said Centerline. From said Point of Beginning, thence south 00°-49'-51" east (bearings derived from Local Control Monumentation established in 1995 for McLean County mapping purposes by Aero-metric Engineers, Inc., Sheboygan, WI.) 1,198.97 feet to the Point of Terminus.

Wind Turbine Nos. C-29-1-1 and C-29-2-1

A strip of land 600 feet-wide being a part of Section 29, Township 23 North, Range 6 East of the Third Principal Meridian, McLean County, Illinois, and lying 300 feet on each side of the following described Centerlines:

(C-29-1-1)

Centerline No. 1: Beginning at a point on the Centerline of a north-south road in the West Half of said Section 29 lying 126 feet north of the South Line of the Northwest Quarter of said Section 29. From said Point of Beginning, thence south 89°-48'-52" east (bearings derived from Local Control Monumentation established in 1995 for McLean County mapping purposes by Aero-metric Engineers, Inc., Sheboygan, WI.) 2,050.34 feet; thence north 00°-32'-56" east 1,184.75 feet to the Point of Terminus.

(C-29-2-1)

Centerline No. 2: Commencing at a point on the Centerline of a north-south road in the West Half of said Section 29 lying 126 feet north of the South Line of the Northwest Quarter of said Section 29, thence south 89°-48'-52" east (bearings derived from Local Control Monumentation established in 1995 for McLean County mapping purposes by Aero-metric Engineers, Inc., Sheboygan, WI.) 2,050.34 feet; thence north 00°-32'-56" east 21.12 feet to the Point of Beginning of said Centerline No. 2. From said Point of Beginning, thence south 89°-27'-04" east 871.23 feet to the Point of Terminus, except any portion of the 600 foot-wide strip described along said Centerline No. 1.

Wind Turbine No. C-29-3-1

A strip of land 600 feet-wide being in the Southwest Quarter of Section 29, Township 23 North, Range 6 East of the Third Principal Meridian, McLean County, Illinois, and lying 300 feet on each side of the following described Centerline: Beginning at a point in the center of a north-south road running through said Southwest Quarter lying 1,268 feet north of the South Line of said Southwest Quarter. From said Point of Beginning, thence north 89°-32'-45" east (bearings derived from Local Control Monumentation established in 1995 for McLean County mapping purposes by Aero-metric Engineers, Inc., Sheboygan, WI.) 731.00 feet; thence north 00°-34'-02" west 611.71 feet to the Point of Terminus.

Wind Turbine No. C-29-3-2

A strip of land 600 feet-wide being in the South Half of Section 29, Township 23 North, Range 6 East of the Third Principal Meridian, McLean County, Illinois, and lying 300 feet on each side of the following described Centerline: Commencing at the Southwest Corner of the Southeast Quarter of said Section 29, thence east 243 feet along the South Line of said Southeast Quarter to the Point of Beginning of said Centerline. From said Point of Beginning, thence north 00°-21'-13" west (bearings derived from Local Control Monumentation established in 1995 for McLean County mapping purposes by Aero-metric Engineers, Inc., Sheboygan, WI.) 909.81 feet; thence north 89°-51'-45" west 543.74 feet to the Point of Terminus.

Wind Turbine No. C-29-4-1 & 2

A strip of land 600 feet-wide being in the Southeast Quarter of Section 29, Township 23 North, Range 6 East of the Third Principal Meridian, McLean County, Illinois, and lying 300 feet on each side of the following described

Centerline: Commencing at the Southwest Corner of said Southeast Quarter, thence east 2,338 feet along the South Line of said Southeast Quarter to the Point of Beginning of said Centerline. From said Point of Beginning, thence north $00^{\circ}-20'-35''$ east (bearings derived from Local Control Monumentation established in 1995 for McLean County mapping purposes by Aero-metric Engineers, Inc., Sheboygan, WI.) 1,485.94 feet; thence north $52^{\circ}-58'-35''$ west 1,341.79 feet to the Point of Terminus.

Wind Turbine Nos. C-30-1-1 and C-30-2-1 & 2

A strip of land 600 feet-wide being a part of Section 30, Township 23 North, Range 6 East of the Third Principal Meridian, McLean County, Illinois, and lying 300 feet on each side of the following described Centerlines:

(C-30-1-1 and C-30-2-2)

Centerline No. 1: Beginning at a point on the West Line of the East Half of the Northwest Quarter of said Section 30 lying 1,320 feet south of the Northwest Corner thereof. From said Point of Beginning, thence south $65^{\circ}-07'-24''$ east (bearings derived from Local Control Monumentation established in 1995 for McLean County mapping purposes by Aero-metric Engineers, Inc., Sheboygan, WI.) 628.02 feet; thence south $56^{\circ}-38'-47''$ east 913.61 feet; thence south $00^{\circ}-54'-45''$ west 578.52 feet; thence north $88^{\circ}-18'-52''$ east 1,276.87 feet to the Point of Terminus, except therefrom any portion lying within the West Half of the Northwest Quarter of said Section 7.

(C-30-2-1)

Centerline No. 2: Commencing at a point on the West Line of the East Half of the Northwest Quarter of said Section 30 lying 1,320 feet south of the Northwest Corner thereof, thence south $65^{\circ}-07'-25''$ east (bearings derived from Local Control Monumentation established in 1995 for McLean County mapping purposes by Aero-metric Engineers, Inc., Sheboygan, WI.) 628.02 feet; thence south $56^{\circ}-38'-47''$ east 913.61 feet to the Point of Beginning of said Centerline No. 2. From said Point of Beginning, thence south $85^{\circ}-13'-09''$ east 493.64 feet to the Point of Terminus, except any portion of the 600 foot-wide strip described along said Centerline No. 1.

Wind Turbine No. C-30-3-2

A strip of land 600 feet-wide being in the Southwest Quarter of Section 30, Township 23 North, Range 6 East of the Third Principal Meridian, McLean County, Illinois, and lying 300 feet on each side of the following described Centerline: Commencing at the Southwest Corner of said Southwest Quarter, thence west 2,311 feet along the South Line of said Southwest Quarter to the Point of Beginning of said Centerline. From said Point of Beginning, thence north $00^{\circ}-19'-30''$ east (bearings derived from Local Control Monumentation

established in 1995 for McLean County mapping purposes by Aero-metric Engineers, Inc., Sheboygan, WI.) 1,109.40 feet to the Point of Terminus.

A strip of land 600 feet-wide being in the Southwest Quarter of Section 30, Township 23 North, Range 6 East of the Third Principal Meridian, McLean County, Illinois, and lying 300 feet on each side of the following described Centerline: Commencing at the Southwest Corner of said Southwest Quarter, thence west 2,311 feet along the South Line of said Southwest Quarter to the Point of Beginning of said Centerline. From said Point of Beginning, thence north $00^{\circ}-19'-30''$ east (bearings derived from Local Control Monumentation established in 1995 for McLean County mapping purposes by Aero-metric Engineers, Inc., Sheboygan, WI.) 1,109.40 feet to the Point of Terminus.

Wind Turbine No. C-31-1-1

All that portion of a strip of land 600 feet-wide lying in the Northwest Quarter of the Northwest Quarter of Section 31, Township 23 North, Range 6 East of the Third Principal Meridian, McLean County, Illinois, and lying 300 feet on each side of the following described Centerline: Commencing at the Northwest Corner of said Northwest Quarter, thence south 1,321 feet along the West Line of said Northwest Quarter to the Point of Beginning of said Centerline. From said Point of Beginning, thence north $89^{\circ}-57'-41''$ east (bearings derived from Local Control Monumentation established in 1995 for McLean County mapping purposes by Aero-metric Engineers, Inc., Sheboygan, WI.) 981.87 feet; thence north $00^{\circ}-02'-19''$ west 434.04 feet to the Point of Terminus.

AREAS DELETED MARCH 2007

Arrowsmith O & M Facility (Area deleted March 2007)

All that part of the Southwest Quarter of the Northwest Quarter of Section 16, Township 23 North, Range 5 East of the Third Principal Meridian, McLean County, Illinois, lying north of the N & W Railroad, except therefrom the following described strip of land: A strip of land 600 feet-wide being a part of the Northwest Quarter of Section 16, Township 23 North, Range 5 East of the Third Principal Meridian, McLean County, Illinois, and lying 300 feet on each side of the following described Centerline: Commencing at the Southwest Corner of said Northwest Quarter, thence north 803 feet along the West Line of said Northwest Quarter to the Point of Beginning of said Centerline. From said Point of Beginning, thence south 87°-57'-31" east (bearings derived from Local Control Monumentation established in 1995 for McLean County mapping purposes by Aero-metric Engineers, Inc., Sheboygan, WI.) 999.21 feet to the Point of Terminus.

PIN: 24-16-100-003

Wind Turbine No. A-13-1-1 (Area deleted March 2007)

A strip of land 600 feet-wide lying 300 feet on each side of the following described Centerline: Said Centerline being in a part of the Northwest Quarter of Section 13, Township 23 North, Range 5 East of the Third Principal Meridian, McLean County, Illinois. Commencing at the Northwest Corner of said Northwest Quarter, thence east 1,272 feet along the North Line of said Northwest Quarter to the Point of Beginning of said Centerline. From said Point of Beginning, thence south 00°-41'-32" west (bearings derived from Local Control Monumentation established in 1995 for McLean County mapping purposes by Aero-metric Engineers, Inc., Sheboygan, WI.) 1,072.36 feet to the Point of Terminus, except any portion of the 3 foot-wide connecting strips.

PIN: 24-13-100-001

Wind Turbine Nos. A-14-1-1 & 2 (Area deleted March 2007)

A strip of land 600 feet-wide being a part of Section 14, Township 23 North, Range 5 East of the Third Principal Meridian, McLean County, Illinois, and lying 300 feet on each side of the following described Centerlines:

(A-14-2-1 & 2)

Centerline No. 1: Commencing at the Northeast Corner of the Northwest Quarter of said Section 14, thence west 6 feet along the North Line of said Northwest Quarter to the Point of Beginning of said Centerline No. 1. From said Point of Beginning, thence south 00°-23'-20" west (bearings derived from Local Control Monumentation established in 1995 for McLean County mapping purposes by Aero-metric Engineers, Inc., Sheboygan, WI.) 2,127.56 feet; thence south 01°-46'-55" east 461.48 feet; thence south 89°-49'-33" east 865.41 feet to the Point of Terminus.

(A-14-1-1 & 2)

Centerline No. 2: Commencing at the Northeast Corner of the Northwest Quarter of said Section 14, thence west 6 feet along the North Line of said Northwest Quarter; thence south 00°-23'-20" west (bearings derived from Local Control Monumentation established in 1995 for McLean

County mapping purposes by Aero-metric Engineers, Inc., Sheboygan, WI.) 2,127.56 feet to the Point of Beginning of said Centerline No. 2. From said Point of Beginning; thence south 89°-31'-37" west 690.29 feet; thence north 70°-46'-56" west 1,354.34 feet to the Point of Terminus. except any portion of the 600 foot-wide strip described along said Centerline No. 1.

Also, excepting therefrom, any portion of the above described strips lying within the Southwest Quarter, Northeast Quarter and Southeast Quarter of said Section 14.

Also, excepting therefrom any portion of the 3 foot-wide connecting strips.

PIN: 24-14-100-001
24-14-100-004

Wind Turbine Nos. A-15-2-2 & 3 (Area deleted March 2007)

A strip of land 600 feet-wide being a part of the Northeast Quarter of Section 15, Township 23 North, Range 5 East of the Third Principal Meridian, McLean County, Illinois, and lying 300 feet on each side of the following described Centerlines:

(A-15-2-3)

Centerline No. 1: Commencing at the Northeast Corner of said Northeast Quarter, thence west 960 feet along the North Line of said Northeast Quarter to the Point of Beginning of said Centerline No. 1. From said Point of Beginning, thence south 00°-22'-51" west (bearings derived from Local Control Monumentation established in 1995 for McLean County mapping purposes by Aero-metric Engineers, Inc., Sheboygan, WI.) 2,553.66 feet to the Point of Terminus, except any portion of the 600 foot-wide strip of land lying north of a line being 807.00 feet south of said North Line.

(A-15-2-2)

Centerline No. 2: Commencing at the Northeast Corner of said Northeast Quarter, thence west 960 feet along the North Line of said Northeast Quarter, thence south 00°-22'-51" west (bearings derived from Local Control Monumentation established in 1995 for McLean County mapping purposes by Aero-metric Engineers, Inc., Sheboygan, WI.) 1,808.17 feet to the Point of Beginning of said Centerline No. 2. From said Point of Beginning, thence north 89°-20'-23" west 1,251.14 feet to the Point of Terminus, except any portion of the 600 foot-wide strip described along said Centerline No. 1.

Also, excepting therefrom any portion of the 3 foot-wide connecting strips lying within the above described Centerlines.

PIN: 24-15-200-001

Wind Turbine No. A-21-4-3 (Area deleted March 2007)

A strip of land 600 feet-wide being a part of the Southeast Quarter of Section 21, Township 23 North, Range 5 East of the Third Principal Meridian, McLean County, Illinois, and lying 300 feet on each side of the following described Centerline: Commencing at the Southeast Corner of said Southeast Quarter, thence north 604 feet along the East Line of said Southeast Quarter to the Point of Beginning of said Centerline. From said Point of Beginning, thence north 89°-48'-22" west (bearings derived from Local Control Monumentation established in 1995 for McLean

County mapping purposes by Aero-metric Engineers, Inc., Sheboygan, WI.) 835.62 feet to the Point of Terminus, except any portion of the 3 foot-wide connecting strips.

PIN: 24-21-400-003

Wind Turbine Nos. C-2-1-2 and C-2-2-1 (Area deleted March 2007)

A strip of land 600 feet-wide being a part of the North Half of Section 2, Township 23 North, Range 6 East of the Third Principal Meridian, McLean County, Illinois, and lying 300 feet on each side of the following described Centerlines:

(C-2-2-1)

Centerline No. 1: Commencing at the Northeast Corner of said North Half, thence west 2,668 feet along the North Line of said North Half to the Point of Beginning of said Centerline No. 1. From said Point of Beginning, thence south $00^{\circ}-35'-52''$ west (bearings derived from Local Control Monumentation established in 1995 for McLean County mapping purposes by Aero-metric Engineers, Inc., Sheboygan, WI.) 1,331.07 feet; thence south $00^{\circ}-00'-20''$ east 578.47 feet; thence south $86^{\circ}-24'-51''$ east 557.15 feet to the Point of Terminus.

(C-2-1-2)

Centerline No. 2: Commencing at the Northeast Corner of said North Half, thence west 2,668 feet along the North Line of said North Half; thence south $00^{\circ}-35'-52''$ west (bearings derived from Local Control Monumentation established in 1995 for McLean County mapping purposes by Aero-metric Engineers, Inc., Sheboygan, WI.) 1,331.07 feet to the Point of Beginning of said Centerline No. 2. From said Point of Beginning, thence north $89^{\circ}-53'-56''$ west 905.51 feet to the Point of Terminus, except any portion of the 600 foot-wide strip described along said Centerline No. 1.

Excepting therefrom any portion of the above described strips lying within the Northeast Quarter of said Section 2.

Also, excepting therefrom the North 3 feet of said Northwest Quarter.

PIN: 25-02-100-001

Wind Turbine Nos. C-3-1-2 and C-3-2-1 & 2 (Area deleted March 2007)

All that portion of a strip of land 600 feet-wide being a part of the North Half of Section 3, Township 23 North, Range 6 East of the Third Principal Meridian, McLean County, Illinois, and lying 300 feet on each side of the following described Centerline lying east of the West Line of the East Half of the Northwest Quarter of said Section 3: Commencing at the Southwest Corner of said North Half, thence north 1,926 feet along the West Line of said North Half to the Point of Beginning of said Centerline. From said Point of Beginning, thence north $88^{\circ}-16'-38''$ east (bearings derived from Local Control Monumentation established in 1995 for McLean County mapping purposes by Aero-metric Engineers, Inc., Sheboygan, WI.) 491.14 feet; thence south $73^{\circ}-52'-55''$ east 1,077.59 feet; thence south $82^{\circ}-13'-08''$ east 1,171.84 feet; thence south $69^{\circ}-03'-50''$ east 1,436.63 feet to the Point of Terminus, except any portion of the 3 foot-wide connecting strips.

PIN: 25-03-100-002

25-03-200-002
25-03-200-003

Wind Turbine Nos. C-3-4-1 & 2 (Area deleted March 2007)

A strip of land 600 feet-wide being a part of the Southeast Quarter of Section 3, Township 23 North, Range 6 East of the Third Principal Meridian, McLean County, Illinois, and lying 300 feet on each side of the following described Centerline: Commencing at the Southeast Corner of said Southeast Quarter, thence north 1,312 feet along the East Line of said Southeast Quarter to the Point of Beginning of said Centerline. From said Point of Beginning, thence north 89°-04'-33" west (bearings derived from Local Control Monumentation established in 1995 for McLean County mapping purposes by Aero-metric Engineers, Inc., Sheboygan, WI.) 1,405.22 feet; thence north 00°-07'-10" east 706.49 feet to the Point of Terminus, except any portion of the 3 foot-wide connecting strips.

PIN: 25-03-400-001
25-03-400-002

Wind Turbine No. C-5-3-1 (Area deleted March 2007)

A strip of land 600 feet-wide being a part of the Southwest Quarter of Section 5, Township 23 North, Range 6 East of the Third Principal Meridian, McLean County, Illinois, and lying 300 feet on each side of the following described Centerline: Commencing at the Southwest Corner of said Southwest Quarter, thence north 2,078 feet along the West Line of said Southwest Quarter to the Point of Beginning of said Centerline. From said Point of Beginning, thence north 89°-58'-45" east (bearings derived from Local Control Monumentation established in 1995 for McLean County mapping purposes by Aero-metric Engineers, Inc., Sheboygan, WI.) 710.19 feet; thence north 03°-22'-49" east 347.05 feet to the Point of Terminus, except any portion of the 3 foot-wide connecting strips.

PIN: 25-05-300-002

Wind Turbine Nos. C-5-3-2 & 3A (Area deleted March 2007)

A strip of land 600 feet-wide being a part of the Southwest Quarter of Section 5, Township 23 North, Range 6 East of the Third Principal Meridian, McLean County, Illinois, and lying 300 feet on each side of the following described Centerlines:

(C-5-3-2)

Centerline No. 1: Commencing at the Southwest Corner of said Southwest Quarter, thence east 2,000 feet along the South Line of said Southwest Quarter to the Point of Beginning of said Centerline No. 1. From said Point of Beginning, thence north 00°-08'-21" east (bearings derived from Local Control Monumentation established in 1995 for McLean County mapping purposes by Aero-metric Engineers, Inc., Sheboygan, WI.) 1,549.49 feet; thence north 89°-38'-42" west 693.97 feet to the Point of Terminus.

(C-5-3-3A)

Centerline No. 2: Commencing at the Southwest Corner of said Southwest Quarter, thence east 2,000 feet along the South Line of said Southwest Quarter; thence north 00°-08'-21" east

(bearings derived from Local Control Monumentation established in 1995 for McLean County mapping purposes by Aero-metric Engineers, Inc., Sheboygan, WI.) 483.92 feet to the Point of Beginning of said Centerline No. 2. From said Point of Beginning, thence north 89°-51'-39" west 482.91 feet to the Point of Terminus, except any portion of the 600 foot-wide strip described along said Centerline No. 1.

Also, excepting therefrom any portion of the 3 foot-wide connecting strips.

PIN: 25-05-300-002
25-05-300-004

Wind Turbine Nos. C-6-4-2 (Area deleted March 2007)

A strip of land 600 feet-wide being a part of Section 6 Township 23 North, Range 6 East of the Third Principal Meridian, McLean County, Illinois, and lying 300 feet on each side of the following described Centerline: Beginning at the Northeast Corner of the Southeast Quarter of said Section 6. From said Point of Beginning, thence north 89°-51'-15" west (bearings derived from Local Control Monumentation established in 1995 for McLean County mapping purposes by Aero-metric Engineers, Inc., Sheboygan, WI.) 666.40 feet; thence south 00°-08'-48" west 432.91 feet to the Point of Terminus.

Excepting therefrom any portion of the above described strips lying within the Northeast Quarter of said Section 6.

Also, excepting therefrom any portion of the 3 foot-wide connecting strips.

PIN: 25-06-400-008

Wind Turbine Nos. C-7-4-1 & 2 and C-7-3-1 & 2 (Area deleted March 2007)

A strip of land 600 feet-wide being a part of the South Half of Section 7, Township 23 North, Range 6 East of the Third Principal Meridian, McLean County, Illinois, and lying 300 feet on each side of the following described Centerlines:

(C-7-4-1 and C-7-3-1 & 2)

Centerline No. 1: Commencing at the Northeast Corner of the Southeast Quarter of said Section 7, thence south 1,901 feet along the East Line of said Southeast Quarter to the Point of Beginning of said Centerline No. 1. From said Point of Beginning, thence south 89°-41'-35" west (bearings derived from Local Control Monumentation established in 1995 for McLean County mapping purposes by Aero-metric Engineers, Inc., Sheboygan, WI.) 2,221.05 feet; thence north 00°-26'-00" east 445.62 feet; thence north 73°-33'-59" west 1,087.32 feet; thence north 49°-53'-22" west 1,395.48 feet to the Point of Terminus.

(C-7-4-2)

Centerline No. 2: Commencing at the Northeast Corner of the Southeast Quarter of said Section 7, thence south 1,901 feet along the East Line of said Southeast Quarter, thence south 89°-41'-35" west (bearings derived from Local Control Monumentation established in 1995 for McLean County mapping purposes by Aero-metric Engineers, Inc., Sheboygan, WI.) 1,170.86 feet to the Point of Beginning of said Centerline No. 2. From said Point of Beginning; thence north 01°-28'-26" west 448.10 feet to the Point of Terminus, except any portion of the 600 foot-wide strip described along said Centerline No. 1.

Except therefrom, any portion of said strips lying within the Northwest Quarter of said Southeast Quarter.

Also, excepting any portion of the 3 foot-wide connecting strips.

PIN: 25-07-300-002
25-07-400-002
25-07-400-006

Wind Turbine No. C-8-2-1A (Area deleted March 2007)

All that portion of a 600 foot-wide strip of land lying within the South Half of the Northeast Quarter of Section 8, Township 23 North, Range 6 East of the Third Principal Meridian, McLean County, Illinois, and lying 300 feet on each side of the following described Centerline: Commencing at the Northeast Corner of the South Half of said Northeast Quarter, thence south 13 feet along the East Line of the South Half of said Northeast Quarter to the Point of Beginning of said Centerline. From said Point of Beginning, thence south $89^{\circ}-17'-42''$ west (bearings derived from Local Control Monumentation established in 1995 for McLean County mapping purposes by Aero-metric Engineers, Inc., Sheboygan, WI.) 1,630.45 feet; thence south $06^{\circ}-20'-54''$ east 469.34 feet to the Point of Terminus, except any portion of the 3 foot-wide connecting strips.

PIN: 25-08-200-001

Wind Turbine No. C-8-2-2A (Area deleted March 2007)

A strip of land 600 feet-wide being in the Northeast Quarter of Section 8, Township 23 North, Range 6 East of the Third Principal Meridian, McLean County, Illinois, and lying 300 feet on each side of the following described Centerline: Commencing at the Southeast Corner of said Northeast Quarter, thence north 393 feet along the East Line of said Northeast Quarter to the Point of Beginning of said Centerline. From said Point of Beginning, thence north $89^{\circ}-31'-27''$ west (bearings derived from Local Control Monumentation established in 1995 for McLean County mapping purposes by Aero-metric Engineers, Inc., Sheboygan, WI.) 1,032.92 feet to the Point of Terminus, except any portion of the 3 foot-wide connecting strips.

PIN: 25-08-200-001

Wind Turbine No. C-8-3-1A (Area deleted March 2007)

All that portion of a strip of land 600 feet-wide lying within the Northeast Quarter of the Southwest Quarter of Section 8 and the Southeast Quarter of the Northwest Quarter of said Section 8 in Township 23 North, Range 6 East of the Third Principal Meridian, McLean County, Illinois, and lying 300 feet on each side of the following described Centerline: Commencing at the Southwest Corner of the Northeast Quarter of the Southwest Quarter of said Section 6, thence east 46 feet along the South Line of the Northeast Quarter of said Southwest Quarter to the Point of Beginning. From said Point of Beginning, thence north $00^{\circ}-57'-21''$ east (bearings derived from Local Control Monumentation established in 1995 for McLean County mapping purposes by Aero-metric Engineers, Inc., Sheboygan, WI.) 1,330.95 feet; thence north $86^{\circ}-57'-09''$ east 401.29 feet to the Point of Terminus, except any portion of the 3 foot-wide connecting strips.

PIN: 25-08-300-002
25-08-100-004

Wind Turbine No. C-8-3-2A (Area deleted March 2007)

A strip of land 600 feet-wide being in the Northeast Quarter of the Southwest Quarter of Section 8 and in the Northwest Quarter of the Southeast Quarter of said Section 8, Township 23 North, Range 6 East of the Third Principal Meridian, McLean County, Illinois, and lying 300 feet on each side of the following described Centerline: Commencing at the Southeast Corner of the Northeast Quarter of said Southwest Quarter, thence west 158 feet along the South Line of the Northeast Quarter of said Southwest Quarter to the Point of Beginning of said Centerline. From said Point of Beginning, thence north $00^{\circ}-04'-02''$ east (bearings derived from Local Control Monumentation established in 1995 for McLean County mapping purposes by Aero-metric Engineers, Inc., Sheboygan, WI.) 848.53 feet to the Point of Terminus, except any portion of the 3 foot-wide connecting strips.

PIN: 25-08-300-002
25-08-400-001

Wind Turbine No. C-9-2-1 (Area deleted March 2007)

A strip of land 600 feet-wide being in the Northeast Quarter of Section 9, Township 23 North, Range 6 East of the Third Principal Meridian, McLean County, Illinois, and lying 300 feet on each side of the following described Centerline: Commencing at the Northwest Corner of said Northeast Quarter, thence east 1,846 feet along the North Line of said Northeast Quarter to the Point of Beginning of said Centerline. From said Point of Beginning, thence south $00^{\circ}-06'-07''$ east (bearings derived from Local Control Monumentation established in 1995 for McLean County mapping purposes by Aero-metric Engineers, Inc., Sheboygan, WI.) 817.98 feet to the Point of Terminus, except any portion of the 3 foot-wide connecting strips.

PIN: 25-09-200-002

Wind Turbine No. C-9-3-1A (Area deleted March 2007)

A strip of land 600 feet-wide being in the Southwest Quarter of Section 9, Township 23 North, Range 6 East of the Third Principal Meridian, McLean County, Illinois, and lying 300 feet on each side of the following described Centerline: Commencing at the Northwest Corner of said Southwest Quarter, thence south 311 feet along the West Line of said Southwest Quarter to the Point of Beginning of said Centerline. From said Point of Beginning, thence south $89^{\circ}-19'-09''$ east (bearings derived from Local Control Monumentation established in 1995 for McLean County mapping purposes by Aero-metric Engineers, Inc., Sheboygan, WI.) 655.71 feet to the Point of Terminus, except any portion of the 3 foot-wide connecting strips.

PIN: 25-09-400-001

Wind Turbine No. C-9-3-2A (Area deleted March 2007)

A strip of land 600 feet-wide lying in the Southwest Quarter of Section 9, Township 23 North, Range 6 East of the Third Principal Meridian, McLean County, Illinois, and lying 300 feet on each side of the following described Centerline: Commencing at the Southwest Corner of the North Half of said Southwest Quarter, thence east 1,376 feet along the South Line of the North Half of said Southwest Quarter to the Point of Beginning of said Centerline. From said Point of Beginning, thence north 01°-09'-13" east (bearings-derived from Local Control Monumentation established in 1995 for McLean County mapping purposes by Aero-metric Engineers, Inc., Sheboygan, WI.) 738.74 feet to the Point of Terminus, except any portion of the 3 foot-wide connecting strips.

PIN: 25-09-400-001

Wind Turbine No. C-10-3-1 (Area deleted March 2007)

A strip of land 600 feet-wide being a part of the Southwest Quarter of Section 10, Township 23 North, Range 6 East of the Third Principal Meridian, McLean County, Illinois, and lying 300 feet on each side of the following described Centerline:

(C-10-3-1)

Commencing at the Northwest Corner of said Southwest Quarter, thence south 1,279 feet along the West Line of said Southwest Quarter to the Point of Beginning of said Centerline No. 1. From said Point of Beginning, thence north 89°-44'-16" east (bearings derived from Local Control Monumentation established in 1995 for McLean County mapping purposes by Aero-metric Engineers, Inc., Sheboygan, WI.) 1,862.29 feet; thence north 00°-56'-29" west 753.47 feet to the Point of Terminus, except any portion of said 600 foot-wide strip of land lying west of a line being 1,022 feet east of said West Line.

PIN: 25-10-100-001

Wind Turbine No. C-29-3-1 (Area deleted March 2007)

A strip of land 600 feet-wide being in the Southwest Quarter of Section 29, Township 23 North, Range 6 East of the Third Principal Meridian, McLean County, Illinois, and lying 300 feet on each side of the following described Centerline: Beginning at a point in the center of a north-south road running through said Southwest Quarter lying 1,268 feet north of the South Line of said Southwest Quarter. From said Point of Beginning, thence north 89°-32'-45" east (bearings derived from Local Control Monumentation established in 1995 for McLean County mapping purposes by Aero-metric Engineers, Inc., Sheboygan, WI.) 731.00 feet; thence north 00°-34'-02" west 611.71 feet to the Point of Terminus, except any portion of the 3 foot-wide connecting strips.

PIN: 25-29-300-004
25-29-300-002

Wind Turbine No. C-29-3-2 (Area deleted March 2007)

A strip of land 600 feet-wide being in the South Half of Section 29, Township 23 North, Range 6 East of the Third Principal Meridian, McLean County, Illinois, and lying 300 feet on each side of the following described Centerline: Commencing at the Southwest Corner of the Southeast Quarter of said Section 29, thence east 243 feet along the South Line of said Southeast Quarter to the Point of Beginning of said Centerline. From said Point of Beginning, thence north $00^{\circ}-21'-13''$ west (bearings derived from Local Control Monumentation established in 1995 for McLean County mapping purposes by Aero-metric Engineers, Inc., Sheboygan, WI.) 909.81 feet; thence north $89^{\circ}-51'-45''$ west 543.74 feet to the Point of Terminus, except any portion of the 3 foot-wide connecting strips.

PIN: 25-29-400-002
25-29-300-004

Wind Turbine No. C-29-4-1 & 2 (Area deleted March 2007)

A strip of land 600 feet-wide being in the Southeast Quarter of Section 29, Township 23 North, Range 6 East of the Third Principal Meridian, McLean County, Illinois, and lying 300 feet on each side of the following described Centerline: Commencing at the Southwest Corner of said Southeast Quarter, thence east 2,338 feet along the South Line of said Southeast Quarter to the Point of Beginning of said Centerline. From said Point of Beginning, thence north $00^{\circ}-20'-35''$ east (bearings derived from Local Control Monumentation established in 1995 for McLean County mapping purposes by Aero-metric Engineers, Inc., Sheboygan, WI.) 1,485.94 feet; thence north $52^{\circ}-58'-35''$ west 1,341.79 feet to the Point of Terminus, except any portion of the 3 foot-wide connecting strips.

PIN: 25-29-400-002

Wind Turbine No. C-30-3-2 (Area deleted March 2007)

A strip of land 600 feet-wide being in the Southwest Quarter of Section 30, Township 23 North, Range 6 East of the Third Principal Meridian, McLean County, Illinois, and lying 300 feet on each side of the following described Centerline: Commencing at the Southwest Corner of said Southwest Quarter, thence east 2,311 feet along the South Line of said Southwest Quarter to the Point of Beginning of said Centerline. From said Point of Beginning, thence north $00^{\circ}-19'-30''$ east (bearings derived from Local Control Monumentation established in 1995 for McLean County mapping purposes by Aero-metric Engineers, Inc., Sheboygan, WI.) 1,109.40 feet to the Point of Terminus, except any portion of the 3 foot-wide connecting strips.

PIN: 25-30-300-004

AREAS ADDED MARCH 2007

Centerline No. D - 1 - J (Area added March 2007):

A strip of land 3 feet wide lying 1.5 feet on each side of the following described Centerline in Sections 1 and 2, Township 23 North, Range 4 East of the Third Principal Meridian in McLean County, Illinois, more particularly described as follows: Beginning at the Southeast Corner of the Southeast Quarter of said Section 2, Township 23 North, Range 4 East of the Third Principal Meridian, McLean County Illinois. From said Point of Beginning, thence north along the East Line of said Section 2 to a point lying 1,339.80 feet south of the Northeast Corner of said Section 2 to the Point of Terminus.

PIN: 23-02-400-001
23-02-200-006
23-02-200-005
23-02-400-002
23-01-100-003
23-01-100-004
23-01-300-007
23-01-300-006
23-01-300-003
23-01-300-002

O & M Facility (Area added March 2007)

Beginning at the intersection of the Centerline of Illinois Route 9 with the Centerline of Dawson Township Road 2900 at or about the Northeast Corner of Section 2, Township 23 North, Range 4 East of the Third Principal Meridian, McLean County, Illinois, thence in a southerly direction along the Centerline of said Township Road, 20.3 chains to a point, which is the true Point of Beginning, thence west 5.4 chains to a point, thence southerly 9 chains parallel with the Centerline of said Township Road to a point, thence east to the Centerline of said Road, thence north to the True Place of Beginning.

PIN: 23-02-200-006

50 Foot-Wide Transmission Line Strip (Area added March 2007)

A strip of land 50 feet wide in Sections 7, 8, 9, 10 and 11 in Township 23 North, Range 5 East of the Third Principal Meridian, and Section 12, Township 23 North Range 4 East of the Third Principal Meridian, McLean County, Illinois, and lying 25 feet on each side of the following described Centerline:

Centerline of Transmission Line

Beginning at a point on the West Line of the Southeast Quarter of said Section 12 lying 677.54 feet north of the Southwest Corner thereof, thence north 62°-52'-40" east (bearings derived from Local Control Monumentation established in 1995 for McLean County mapping purposes by Aero-metric Engineers, Inc., Sheboygan, WI.) 6,798.00 feet to a point lying 75 feet south of the North Line of the Southeast Quarter of the Northeast Quarter of said Section 7; thence south 89°-46'-49" east 1,685.05 feet along a line 75 feet south of and parallel with said North line to a point on the East Line of the Northeast Quarter of said Section 7 lying 75.00 feet south of the

Northeast Corner of the Southeast Quarter of said Northeast Quarter; thence south 89°-24'-41" east 1,323.15 feet to a point on the East Line of the Southwest Quarter of the Northwest Quarter of said Section 8 lying 75 feet south of the Northeast Corner of the Southeast Quarter of said Northwest Quarter; thence south 89°-10'-24" east 1,329.22 feet to a point on the East line of the Northwest Quarter of said Section 8 lying 75 feet south of the Northeast Corner thereof; thence south 87°-59'-57" east 5,324.71 feet; thence south 86°-12'-29" east 2,708.48 feet; thence south 84°-17'-29" east 5,309.51 feet to a point on the East Line of the Northeast Quarter of said Section 10; thence south 86°-00'-01" east 5,313.43 feet to a point on the East Line of the Northeast Quarter of said Section 11 lying 208.33 feet north of the Southeast Corner thereof and the Point of Terminus. Said strip is bounded on the west by the West Line of the Southeast Quarter of said Section 12 and bounded on the east by the East Line of the Northeast Quarter of said Section 11.

PIN: 23-12-400-001
24-07-300-001
24-07-100-003
24-07-200-001
24-07-200-002
24-07-200-004
24-08-100-002
24-08-100-003
24-08-200-001
24-09-100-001
24-09-200-001
24-10-100-001
24-10-100-002
24-10-200-002
24-10-200-003
24-11-100-005
24-11-100-007
24-11-200-003

Twin Groves II Sub-Station (Phase 2) (Area added March 2007)

A part of the Southwest Quarter and a part of the Northwest Quarter of Section 12, Township 23 North, Range 5 East of the Third Principal Meridian, McLean County, Illinois, more particularly described as follows: Beginning at the Northwest Corner of said Southwest Quarter. From said Point of Beginning, thence north 00°-00'-35" west 361.95 feet along the West Line of said Northwest Quarter; thence south 88°-58'-33" east 359.11 feet along the North Line of the South 991.15 feet of the North 1954.31 feet of said Southwest Quarter and the South Half of said Northwest Quarter; thence south 01°-01'-27" west 616.03 feet; thence north 88°-58'-33" west 348.00 feet to a point on the West Line of said Southwest Quarter; thence north 00°-00'-27" west 254.18 feet along said West Line to the Point of Beginning.

PIN: 24-12-300-002

Wind Turbine No. A-14-4-1 (Area added March 2007)

A strip of land 100 feet-wide being a part of the Southeast Quarter of Section 14, Township 23 North, Range 5 East of the Third Principal Meridian, McLean County, Illinois, and lying 50 feet on each side of the following described Centerline:

Commencing at the Northeast Corner of the Northwest Quarter of said Section 14, thence west 6 feet along the North Line of said Northwest Quarter, thence south $00^{\circ}-23'-20''$ west (bearings derived from Local Control Monumentation established in 1995 for McLean County mapping purposes by Aero-metric Engineers, Inc., Sheboygan, WI.) 2,127.56 feet; thence south $01^{\circ}-46'-55''$ east 461.48 feet; thence south $89^{\circ}-49'-33''$ east 52.43 feet; thence south $00^{\circ}-04'-41''$ west 300.01 feet to the Point of Beginning. From said Point of Beginning, thence south $00^{\circ}-04'-41''$ west 627.75 feet; thence north $89^{\circ}-59'-16''$ east 993.71 feet to the Point of Terminus.

PIN: 24-14-400-001

Wind Turbine No. A-15-2-3 (Area added March 2007)

A strip of land 100 feet-wide being a part of the Northeast Quarter of Section 15, Township 23 North, Range 5 East of the Third Principal Meridian, McLean County, Illinois, and lying 50 feet on each side of the following described Centerline:

Commencing at the Northeast Corner of said Northeast Quarter, thence west 1342 feet along the North Line of said Northeast Quarter to the Point of Beginning of said Centerline. From said Point of Beginning, thence south $00^{\circ}-47'-50''$ west (bearings derived from Local Control Monumentation established in 1995 for McLean County mapping purposes by Aero-metric Engineers, Inc., Sheboygan, WI.) 2,313.05 feet to the Point of Terminus.

PIN: 24-15-200-001

Wind Turbine No. C-2-1-2 (Area added March 2007)

A strip of land 100 feet-wide being a part of the Northwest Quarter of Section 2, Township 23 North, Range 6 East of the Third Principal Meridian, McLean County, Illinois, and lying 50 feet on each side of the following described Centerline:

Commencing at the Northwest Corner of the Northwest Quarter of said Section 2, thence south 1,961 feet along the West Line of said Northwest Quarter to the Point of Beginning. From said Point of Beginning, thence south $89^{\circ}-35'-14''$ east (bearings derived from Local Control Monumentation established in 1995 for McLean County mapping purposes by Aero-metric Engineers, Inc., Sheboygan, WI.) 1,098.64 feet to the Point of Terminus.

PIN: 25-02-100-001

Wind Turbine No. C-3-2-1 (Area added March 2007)

A strip of land 100 feet-wide being a part of the Northeast Quarter of Section 3, Township 23 North, Range 6 East of the Third Principal Meridian, McLean County, Illinois, and lying 50 feet on each side of the following described Centerline:

Commencing at the Northeast Corner of the Northeast Quarter of said Section 3, thence west 2,451 feet along the North Line of said Northeast Quarter to the Point of Beginning. From said Point of Beginning, thence south 00°-32'-29" east (bearings derived from Local Control Monumentation established in 1995 for McLean County mapping purposes by Aero-metric Engineers, Inc., Sheboygan, WI.) 584.89 feet to the Point of Terminus.

PIN: 25-03-200-003

Wind Turbine Nos. C-3-2-2, C-3-4-1 and C-3-4-2 (Area added March 2007)

A strip of land 100 feet-wide being a part of the Northeast Quarter and Southeast Quarter of Section 3, Township 23 North, Range 6 East of the Third Principal Meridian, McLean County, Illinois, and lying 50 feet on each side of the following described Centerlines:

(C-3-4-1)

Centerline No. 1: Beginning at the Southeast Corner of the Northeast Quarter of said Section 3. From said Point of Beginning, thence south 89°-21'-12" west (bearings derived from Local Control Monumentation established in 1995 for McLean County mapping purposes by Aero-metric Engineers, Inc., Sheboygan, WI.) 2,496.88 feet along the South Line of said Northeast Quarter; thence south 00°-38'-48" east 641.95 feet to the Point of Terminus.

(C-3-4-2)

Centerline No. 2: Commencing at the Southeast Corner of the Northeast Quarter of said Section 3, thence south 89°-21'-12" west (bearings derived from Local Control Monumentation established in 1995 for McLean County mapping purposes by Aero-metric Engineers, Inc., Sheboygan, WI.) 1,619.41 feet along the South Line of said Northeast Quarter to the Point of Beginning of said Centerline No. 2. From said Point of Beginning; thence south 00°-38'-48" east 187.21 feet to the Point of Terminus, except any portion of the 100 foot-wide strip described along said Centerline No. 1.

(C-3-2-2)

Centerline No. 3: Commencing at the Southeast Corner of the Northeast Quarter of said Section 3, thence south 89°-21'-12" west (bearings derived from Local Control Monumentation established in 1995 for McLean County mapping purposes by Aero-metric Engineers, Inc., Sheboygan, WI.) 486.65 feet along the South Line of said Northeast Quarter to the Point of Beginning of said Centerline No. 3. From said Point of Beginning; thence north 00°-38'-48" west 272.81 feet to the Point of Terminus, except any portion of the 100 foot-wide strip described along said Centerline No. 1.

PIN: 25-03-200-002

25-03-400-001

Wind Turbine Nos. C-5-3-1, C-5-3-2 and C-5-3-3 (Area added March 2007)

A strip of land 100 feet-wide being a part of the Southwest Quarter of Section 5, Township 23 North, Range 6 East of the Third Principal Meridian, McLean County, Illinois, and lying 50 feet on each side of the following described Centerlines:

(C-5-3-1)

Centerline No. 1: Commencing at the Southwest Corner of the Southwest Quarter of said Section 5, thence east 1,948 feet along the South Line of said Southwest Quarter to the Point of Beginning of said Centerline No. 1. From said Point of Beginning; thence north 00°-20'-11" east (bearings derived from Local Control Monumentation established in 1995 for McLean County mapping purposes by Aero-metric Engineers, Inc., Sheboygan, WI.) 2,449.31 feet; thence north 89°-39'-49" west 1,546.59 feet to the Point of Terminus.

(C-5-3-2)

Centerline No. 2: Commencing at the Southwest Corner of the Southwest Quarter of said Section 5, thence east 1,948 feet along the South Line of said Southwest Quarter, thence north 00°-20'-11" east (bearings derived from Local Control Monumentation established in 1995 for McLean County mapping purposes by Aero-metric Engineers, Inc., Sheboygan, WI.) 1,659.42 feet to the Point of Beginning of said Centerline No. 2. From said Point of Beginning, thence north 89°-39'-49" west 829.86 feet to the Point of Terminus, except any portion of the 100 foot-wide strip described along said Centerline No. 1.

(C-5-3-3)

Centerline No. 3: Commencing at the Southwest Corner of the Southwest Quarter of said Section 5, thence east 1,948 feet along the South Line of said Southwest Quarter, thence north 00°-20'-11" east (bearings derived from Local Control Monumentation established in 1995 for McLean County mapping purposes by Aero-metric Engineers, Inc., Sheboygan, WI.) 753.68 feet to the Point of Beginning of said Centerline No. 3. From said Point of Beginning, thence north 89°-39'-49" west 307.20 feet to the Point of Terminus, except any portion of the 100 foot-wide strip described along said Centerline No. 1.

PIN: 25-05-300-002

Wind Turbine Nos. C-7-3-1 & 2 (Area added March 2007)

A strip of land 100 feet-wide being a part of the South Half of Section 7, Township 23 North, Range 6 East of the Third Principal Meridian, McLean County, Illinois, and lying 50 feet on each side of the following described Centerline:

Commencing at the Northeast Corner of the Southeast Quarter of said Section 7, thence south 596 feet along the East Line of said Southeast Quarter to the Point of Beginning of said Centerline No. 1. From said Point of Beginning, thence north 86°-02'-16" west (bearings derived from Local Control Monumentation established in 1995 for McLean County mapping purposes by Aero-metric Engineers, Inc., Sheboygan, WI.) 2,974.87 feet; thence south 86°-54'-29" west 1,197.79 feet to the Point of Terminus.

PIN: 25-07-300-001

25-07-300-002

25-07-400-001

25-07-400-006

Wind Turbine No. C-8-1-1 (Area added March 2007)

A strip of land 100 feet-wide being a part of the Northeast Quarter and Northwest Quarter of Section 8, Township 23 North, Range 6 East of the Third Principal Meridian, McLean County, Illinois, and lying 50 feet on each side of the following described Centerline:

Commencing at the Northeast Corner of the South Half of the Northeast Quarter of said Section 8, thence south 50 feet along the East Line of said Northeast Quarter to the Point of Beginning. From said Point of Beginning, thence south 89°-15'-43" west (bearings derived from Local Control Monumentation established in 1995 for McLean County mapping purposes by Aero-metric Engineers, Inc., Sheboygan, WI.) 2,660.59 feet along a line parallel with the North Line of said South Half; thence south 89°-17'-23" west 795.55 feet along a line parallel with the North Line of the South Half of said Northwest Quarter; thence south 00°-10'-37" east 177.48 feet to the Point of Terminus.

PIN: 25-08-100-004
25-08-200-001

Wind Turbine Nos. C-8-4-1, C-8-4-2 and C-8-4-3 (Area added March 2007)

A strip of land 100 feet-wide being a part of the Southeast Quarter of Section 8, Township 23 North, Range 6 East of the Third Principal Meridian, McLean County, Illinois, and lying 50 feet on each side of the following described Centerlines:

(C-8-4-3)

Centerline No. 1: Commencing at the Southeast Corner of the North Half of the Southeast Quarter of said Section 8, thence north 1,212 feet along the East Line of said Southeast Quarter to the Point of Beginning of said Centerline No. 1. From said Point of Beginning, thence south 89°-14'-57" west (bearings derived from Local Control Monumentation established in 1995 for McLean County mapping purposes by Aero-metric Engineers, Inc., Sheboygan, WI.) 2,518.81 feet; thence south 00°-04'-58" east 767.34 feet to the Point of Terminus.

(C-8-4-1)

Centerline No. 2: Commencing at the Southeast Corner of the North Half of the Southeast Quarter of said Section 8, thence north 1,212 feet along the East Line of said Southeast Quarter, thence south 89°-14'-57" west (bearings derived from Local Control Monumentation established in 1995 for McLean County mapping purposes by Aero-metric Engineers, Inc., Sheboygan, WI.) 1,539.31 feet to the Point of Beginning of said Centerline No. 2. From said Point of Beginning, thence south 00°-05'-04" east 470.17 feet to the Point of Terminus, except any portion of the 100 foot-wide strip described along said Centerline No. 1.

(C-8-4-2)

Centerline No. 3: Commencing at the Southeast Corner of the North Half of the Southeast Quarter of said Section 8, thence north 1,212 feet along the East Line of said Southeast Quarter, thence south 89°-14'-57" west (bearings derived from Local Control Monumentation established in 1995 for McLean County mapping purposes by Aero-metric Engineers, Inc., Sheboygan, WI.) 543.76 feet to the Point of Beginning of said Centerline No. 3. From said Point of Beginning, thence south 00°-05'-04" east 156.21 feet to the Point of Terminus, except any portion of the 100 foot-wide strip described along said Centerline No. 1.

PIN: 25-08-400-001

Wind Turbine Nos. C-9-1-1 and C-9-3-1 (Area added March 2007)

A strip of land 100 feet-wide being a part of the Northwest Quarter and Southwest Quarter of Section 9, Township 23 North, Range 6 East of the Third Principal Meridian, McLean County, Illinois, and lying 50 feet on each side of the following described Centerlines:

(C-9-1-1)

Centerline No. 1: Beginning at the Northwest Corner of the Southwest Quarter of said Section 9. From said Point of Beginning, thence north $89^{\circ}-39'-17''$ east (bearings derived from Local Control Monumentation established in 1995 for McLean County mapping purposes by Aero-metric Engineers, Inc., Sheboygan, WI.) 632.92 feet along the South Line of said Northwest Quarter; thence north $00^{\circ}-28'-26''$ west 360.11 feet; thence north $89^{\circ}-31'-34''$ east 746.43 feet to the Point of Terminus.

(C-9-3-1)

Centerline No. 2: Commencing at the Northwest Corner of the Southwest Quarter of said Section 9, thence north $89^{\circ}-39'-17''$ east (bearings derived from Local Control Monumentation established in 1995 for McLean County mapping purposes by Aero-metric Engineers, Inc., Sheboygan, WI.) 632.92 feet along the North Line of said Southwest Quarter to the Point of Beginning of said Centerline No. 2. From said Point of Beginning; thence south $00^{\circ}-28'-26''$ east 464.16 feet to the Point of Terminus, except any portion of the 100 foot-wide strip described along said Centerline No. 1.

Except therefrom, any portion of said strips lying within the Northwest Quarter and Southwest Quarter of said Section 9.

PIN: 25-09-100-004
25-09-400-001

Wind Turbine No. C-9-2-1 (Area added March 2007)

A strip of land 100 feet-wide being a part of the Northeast Quarter of Section 9, Township 23 North, Range 6 East of the Third Principal Meridian, McLean County, Illinois, and lying 50 feet on each side of the following described Centerline:

Commencing at the Northeast Corner of the Northeast Quarter of said Section 9, thence south 1,184 feet along the East Line of said Northeast Quarter to the Point of Beginning. From said Point of Beginning, thence north $89^{\circ}-23'-38''$ west (bearings derived from Local Control Monumentation established in 1995 for McLean County mapping purposes by Aero-metric Engineers, Inc., Sheboygan, WI.) 531.11 feet to the Point of Terminus.

PIN: 25-09-200-002

Wind Turbine No. C-10-1-3 (Area added March 2007)

A strip of land 100 feet-wide being a part of the Northwest Quarter of Section 10, Township 23 North, Range 6 East of the Third Principal Meridian, McLean County, Illinois, lying 50 feet on each side of the following described Centerline: Commencing at the Southwest Corner of said Northwest Quarter, thence north 1,969 feet along the West Line of said Northwest Quarter; thence north 89°-38'-06" east (bearings derived from Local Control Monumentation established in 1995 for McLean County mapping purposes by Aero-metric Engineers, Inc., Sheboygan, WI.) 507.21 feet; thence south 74°-16'-09" east 1,001.99 feet; thence south 61°-00'-49" east 1,003.76 feet to the Point of Beginning. From said Point of Beginning, thence south 17°-21'-22" west 448.19 feet to the Point of Terminus.

Except therefrom, any portion previously incorporated into the Enterprise Zone.

Wind Turbine No. C-29-3-1 (Area added March 2007)

A strip of land 100 feet-wide being in the Southwest Quarter of Section 29, Township 23 North, Range 6 East of the Third Principal Meridian, McLean County, Illinois, and lying 50 feet on each side of the following described Centerline: Beginning at a point in the center of a north-south road running through said Southwest Quarter lying 882 feet south of the North Line of said Southwest Quarter. From said Point of Beginning, thence north 87°-22'-27" east (bearings derived from Local Control Monumentation established in 1995 for McLean County mapping purposes by Aero-metric Engineers, Inc., Sheboygan, WI.) 545.43 feet to the Point of Terminus.

PIN: 25-29-300-002

Wind Turbine No. C-29-3-2 (Area added March 2007)

A strip of land 100 feet-wide being in the Southwest Quarter of Section 29, Township 23 North, Range 6 East of the Third Principal Meridian, McLean County, Illinois, and lying 50 feet on each side of the following described Centerline: Commencing at a point on the Centerline of a north-south road in the West Half of said Section 29 lying 126 feet north of the North Line of said Southwest Quarter, thence south 89°-48'-52" east (bearings derived from Local Control Monumentation established in 1995 for McLean County mapping purposes by Aero-metric Engineers, Inc., Sheboygan, WI.) 1,727.89 feet; thence south 00°-11'-08" west 300.00 feet to the Point of Beginning. From said Point of Beginning, thence south 00°-11'-08" west 325.46 feet to the Point of Terminus.

PIN: 25-29-300-004

STATE OF ILLINOIS)
)SS.
COUNTY OF MCLEAN)

I, Peggy Ann Milton, McLean County Clerk, do hereby certify that the foregoing is a true and accurate copy of "An Ordinance Amending 'An Ordinance Describing and Designating an Area Located Partially Within the City of Bloomington, the Town of Normal and Unincorporated McLean County as an Enterprise Zone'", filed with the McLean County Clerk's Office, Bloomington, Illinois, which Ordinance was approved at a regular meeting of the McLean County Board held on the 20th day of March, 2007, by an affirmative vote of the majority of all members elected to said County Board, the vote having been taken by yeas and nays and entered on the record of the proceedings of said County Board.

Peggy Ann Milton, McLean County Clerk

(SEAL)

**CERTIFICATION OF PUBLICATION
IN PAMPHLET FORM**

STATE OF ILLINOIS)
)SS.
COUNTY OF MCLEAN)

I, _____, do hereby certify that that certain ordinance adopted by the corporate authorities on March 20, 2007, and entitled "An Ordinance Amending 'An Ordinance Describing and Designating an Area Located Partially Within the City of Bloomington, the Town of Normal and Unincorporated McLean County as an Enterprise Zone'", has been duly published in pamphlet form.

Name:

Title:



ECONOMIC DEVELOPMENT COUNCIL
OF THE BLOOMINGTON-NORMAL AREA

Bloomington-Normal-McLean County Enterprise Zone

Criteria for Expansion

The Enterprise Zone (EZ) was established in 1984 by joint agreement by the City of Bloomington, Town of Normal and McLean County to help provide additional incentives to the new Mitsubishi Plant being located in the area. The EZ is a creation of the State of Illinois and because of that we can only offer the incentives outlined in the State enabling ordinance. Expansion of the EZ is also dictated by State statute and it allows expansion by two methods: Option 1 which is for single purpose projects, or by Option 2, expanding the EZ through the original poverty criteria.


Any expansion of the EZ will be considered only if the project meets two of the three following criteria:

1. The project must create or retain 100 full-time equivalent primary wage jobs within 12 months of the project approval. Primary wage jobs are defined by jobs paying 50% of the median family income for the community.
2. The value of real property in the project must be at least \$10 million, excluding land, soft costs, as well as fixtures, furniture and equipment.
3. The project must generate tax revenue of \$100,000. This can be sales tax or property tax or a total based upon the combination of both.

Once this criterion is met, the potential applicant must show the EZ Administrator that a building or site in the current boundaries of the EZ is not suitable due to one or more of the following conditions:

1. Inadequate utilities to meet the needs of the project.
2. Inadequate transportation or rail facilities or access to a site.
3. Inability to acquire property at a cost suitable to the project owners.

Any expansion of the EZ must meet current long range land use planning requirements and or be consistent with the existing zoning classification.



McLEAN COUNTY SHERIFF'S DEPARTMENT
MIKE EMERY, SHERIFF
"Peace Through Integrity"
Administration Office
(309) 888-5034
104 W. Front Law & Justice Center Room 105
P.O. Box 2400 Bloomington, Illinois 61702-2400

Detective Commander (309) 888-5051
Patrol Commander (309) 888-5859
Patrol Duty Sergeant (309) 888-5019
Jail Division (309) 888-5065
Process Division (309) 888-5040
Records Division (309) 888-5055
Domestic Violence Division (309) 888-4940
FAX (309) 888-5072

March 8, 2007

TO: Mr. Michael Sweeney, Chairman
Executive Committee
FROM: Sheriff Mike Emery
SUBJ: VEHICLE BID RECOMMENDATIONS

Dear Mr. Sweeney:

The Sheriff's Department advertised and asked for bids to replace 7 police squad cars, 1 vehicle used by the Coroner's Office, (Coroner Kimmerling's squad), and a pickup truck used by COMLARA Park. We asked that the bidding dealerships submit bids for three types of vehicles:

1. full size rear wheel drive vehicle meeting certain specifications (for the Sheriff's Office)
2. mid-size front wheel drive vehicle meeting certain specifications
3. mid-size extended cab pickup truck.

Coroner Kimmerling did not express a preference as to drive type or size. Knowing that the Sheriff's Office vehicle bid request would include a vehicle like the one currently being used by Coroner Kimmerling, but not knowing if it would fall within budget, we also asked for bids for a mid-size front wheel drive vehicle, as well.

Since Ms. Kimmerling is currently using a full size rear wheel vehicle and a like car falls within budget, I recommend that we purchase one (1) Ford Crown Victoria from Wright's Automotive for the Coroner's Office, at a cost of \$20,355.40.

It is my recommendation that we purchase one (1) Dodge Dakota extended cab pickup truck from Wright's Automotive for COMLARA Park, at a cost of \$17,435.00.

It is my recommendation that we purchase seven (7) Ford Crown Victoria squad cars from Wright's Automotive at the cost of \$20,355.40 each. Each of these vehicles would

Mr. Michael Sweeney
March 8, 2007
Page 2

have a corresponding trade-in vehicle. I would also recommend that we purchase one (1) additional Ford Crown Victoria squad car from Wright's at the cost of \$20,355.40 to replace a wrecked squad. This vehicle would not have a corresponding trade-in; rather we are anticipating an insurance reimbursement of \$15,000.00.


Total purchase price for 9 Ford Crown Victoria squad cars:	\$ 183,198.60
**Total purchase price for 1 Dodge Dakota pickup truck	\$ 17,435.00
Less trade-in value	\$ 22,900.00
Less insurance reimbursement	\$ 15,000.00
Net Cost	\$ 162,733.60

Important Note: Crown Victoria vehicles must be ordered no later than March 18th, 2007. After that date vehicle delivery and price is not guaranteed due to manufacturing cut off date.

**Bob Riding's bid on the Dodge Dakota pickup truck was \$240.00 dollars less than Wright's Automotive, however, Ridings overall bid, less trade-ins and insurance reimbursement was \$168,850.00, which is overall higher than Wright's overall bid of \$162,733.60.

If you have any questions, please contact me at 888-5034.

Sincerely,


Mike Emery
Sheriff

ME:jc

attachments

Vehicle Bid Information for Wright Automotive

Full Size Rear Wheel Drive Vehicle Police Vehicles	Coroner's Vehicle	Comlara Park Mid-Size extended Cab pickup truck		Trade-in Allowances			
07 Crn Vic	\$20,355.40	07 Crn Vic	\$20,355.40	07 Dakota	\$17,435.00	1999 Ford Crown Vic M5	\$1,800.00
07 Crn Vic	\$20,355.40					2000 Ford Crown Vic M7	\$2,200.00
07 Crn Vic	\$20,355.40					Not being traded M11	\$0.00
07 Crn Vic	\$20,355.40					2005 Chevy Impala M12	\$3,500.00
07 Crn Vic	\$20,355.40					2003 Ford Crown Vic M13	\$3,200.00
07 Crn Vic	\$20,355.40					2000 Ford Crown Vic M15	\$1,800.00
07 Crn Vic	\$20,355.40					2004 Chevy Impala M18	\$3,200.00
*** 07 Crn Vic	\$20,355.40					Not being traded M30	\$0.00
						2003 Chevy Impala M8	\$3,200.00
						1996 Dodge Dakota	\$1,500.00
						1998 Ford Crown Vic Coroner's vehicle	\$2,500.00
Total	\$162,843.20	Total	\$20,355.40	Total	\$17,435.00	Total Trade in allowance	\$18,900.00
		Trade in	\$2,500.00	Trade in	\$1,500.00	Total Cost of Squad Cars ONLY	\$162,843.20
		Net Cost	\$17,855.40	Net Cost	\$15,935.00	Net Cost of Squad Cars	\$143,943.20
		Funds Budgeted	\$19,000.00	Funds Budgeted	\$16,500.00	Total Funds budgeted for County Squads	\$132,500.00
		Plus or minus funds	1,144.60	Plus or minus funds	\$665.00	Plus or Minus funds after purchase, which includes replacement vehicle	-\$11,443.20
						**Estimated Insurance reimbursement for wrecked squad	\$15,000.00
						Plus or Minus funds after purchase	\$3,556.80

***Eighth Police Squad listed is a replacement vehicle for a wrecked squad.

**The \$15,000 listed at the end of spread sheet is the estimated funds being reimbursed by insurance co.

Vehicle Bid Information for Bob Ridings Inc.

Full Size Rear Wheel Drive Vehicle Police Vehicles		Coroner's Vehicle		Comlara Park Mid-Size extended Cab pickup truck		Trade-in Allowances	
07 Crm Vic	\$20,295.00	07 Crm Vic	\$20,295.00	07 Dakota	\$16,195.00	1999 Ford Crown Vic M5	\$1,000.00
07 Crm Vic	\$20,295.00					2000 Ford Crown Vic M7	\$1,200.00
07 Crm Vic	\$20,295.00					Not being traded M11	\$0.00
07 Crm Vic	\$20,295.00					2005 Chevy Impala M12	\$2,500.00
07 Crm Vic	\$20,295.00					2003 Ford Crown Vic M13	\$3,000.00
07 Crm Vic	\$20,295.00					2000 Ford Crown Vic M15	\$800.00
07 Crm Vic	\$20,295.00					2004 Chevy Impala M18	\$2,000.00
***07 Crm Vic	\$20,295.00					Not being traded M30	\$0.00
						2003 Chevy Impala M8	\$2,800.00
						1996 Dodge Dakota	\$500.00
						1998 Ford Crown Vic Coroner's vehicle	\$1,200.00
Total	\$162,360.00	Total	\$20,295.00	Total	\$16,195.00	Total Trade in allowance	\$13,300.00
		Trade in	\$1,200.00	Trade in	\$500.00	Total Cost of Squad Cars ONLY	\$162,360.00
		Net Cost	\$19,095.00	Net Cost	\$15,695.00	Net Cost of Squad Cars	\$149,060.00
		Funds Budgeted	\$19,000.00	Funds Budgeted	\$16,500.00	Total Funds budgeted for County Squads	\$132,500.00
		Plus or minus funds	-95.00	Plus or minus funds	\$805.00	Plus or Minus funds after purchase, which includes replacement vehicle	\$16,560.00
						**Estimated Insurance reimbursement for wrecked squad	\$15,000.00
						Plus or Minus funds after purchase	\$1,560.00

***Eighth Police Squad listed is a replacement vehicle for a wrecked squad.

**The \$15,000 listed at the end of spread sheet is the estimated funds being reimbursed by insurance co.

Vehicle Bid Information for Miles Chevrolet

Full Size Rear Wheel Drive Vehicle Police Vehicles	Coroner's Vehicle	Comlara Park Mid-Size extended Cab pickup truck	Trade-in Allowances				
07 Impala	\$17,588.00	07 Impala	\$17,588.00	No Bid	\$0.00	1999 Ford Crown Vic M15	\$16,100.00
07 Impala	\$17,588.00					2000 Ford Crown Vic M17	\$0.00
07 Impala	\$17,588.00					Not being traded M11	\$0.00
07 Impala	\$17,588.00					2005 Chevy Impala M12	\$0.00
07 Impala	\$17,588.00					2003 Ford Crown Vic M13	\$0.00
07 Impala	\$17,588.00					2000 Ford Crown Vic M15	\$0.00
07 Impala	\$17,588.00					2004 Chevy Impala M18	\$0.00
*** 07 Impala	\$17,588.00					Not being traded M30	\$0.00
						2003 Chevy Impala M8	\$0.00
						1996 Dodge Dakota	\$0.00
						1998 Ford Crown Vic Coroner's vehicle	\$0.00
Total	\$140,704.00	Total	\$17,588.00	Total	\$0.00	Total Trade in allowance	\$16,100.00
		Trade in	\$0.00	Trade in	\$0.00	Total Cost of Squad Cars ONLY	\$140,704.00
		Net Cost	\$17,588.00	Net Cost	\$0.00	Net Cost of Squad Cars	\$124,604.00
		Funds Budgeted	\$19,000.00	Funds Budgeted	\$16,500.00	Total Funds budgeted for County Squads	\$132,500.00
		Plus or minus funds	1,412.00	Plus or minus funds	\$16,500.00	Plus or Minus funds after purchase, which includes replacement vehicle	\$7,896.00
						***Estimated Insurance reimbursement for wrecked squad	\$15,000.00
						Plus or Minus funds after purchase	\$22,896.00

***Eighth Police Squad is replacement for wrecked squad. The \$15,000 is an estimated funds being reimbursed by insurance. (Bidder did not bid vehicles trade in values individually)

Vehicle Bid Information for Barker's Chevrolet

Full Size Rear Wheel Drive Vehicle Police Vehicles	Coroner's Vehicle	Comlara Park Mid-Size extended Cab pickup truck	Trade-in Allowances				
No bid	\$0.00	07 Impala	\$19,808.37	No Bid	\$0.00	1999 Ford Crown Vic M5	\$2,500.00
						2000 Ford Crown Vic M7	\$2,800.00
						Not being traded M11	\$0.00
						2005 Chevy Impala M12	\$6,000.00
						2003 Ford Crown Vic M13	\$3,500.00
						2000 Ford Crown Vic M15	\$1,500.00
						2004 Chevy Impala M18	\$4,000.00
						Not being traded M30	\$0.00
						2003 Chevy Impala M8	\$4,500.00
						1996 Dodge Dakota	\$3,500.00
						1998 Ford Crown Vic Coroner's vehicle	\$2,500.00
Total	\$0.00	Total	\$19,808.37	Total	\$0.00	Total Trade in allowance	\$24,800.00
		Trade in	\$2,500.00	Trade in	\$3,500.00	Total Cost of Squad Cars ONLY	\$0.00
		Net Cost	\$17,308.37	Net Cost	-\$3,500.00	Net Cost of Squad Cars	\$24,800.00
		Funds Budgeted	\$19,000.00	Funds Budgeted	\$16,500.00	Total Funds budgeted for County Squads	\$132,500.00
		Plus or minus funds	1,691.63	Plus or minus funds	\$20,000.00	Plus or Minus funds after purchase, which includes replacement vehicle	\$107,700.00
						Estimated Insurance reimbursement for wrecked squad	\$15,000.00
						Plus or Minus funds after purchase	\$122,700.00

Barker only bid on the mid-size front wheel drive vehicle. No other bids were submitted.


**Vehicle Bid Information for State Bids - Landmark Ford for Crown Vic and
Miles for Chevy Impala**

Full Size Rear Wheel Drive Vehicle Police Vehicles		Coroner's Vehicle		Comlara Park Mid-Size extended Cab pickup truck		Trade-in Allowances	
07 Crn Vic	\$19,327.00	07 Crn Vic	\$19,327.00	No Bid	\$0.00	1999 Ford Crown Vic M5	\$1,500.00
07 Crn Vic	\$19,327.00					2000 Ford Crown Vic M7	\$1,500.00
07 Crn Vic	\$19,327.00					Not being traded M11	\$0.00
07 Crn Vic	\$19,327.00					2005 Chevy Impala M12	\$1,500.00
07 Crn Vic	\$19,327.00					2003 Ford Crown Vic M13	\$1,500.00
07 Crn Vic	\$19,327.00					2000 Ford Crown Vic M15	\$1,500.00
07 Crn Vic	\$19,327.00					2004 Chevy Impala M18	\$1,500.00
***07 Crn Vic	\$19,327.00					Not being traded M30	\$0.00
						2003 Chevy Impala M8	\$1,500.00
						1996 Dodge Dakota	\$0.00
						1998 Ford Crown Vic Coroner's vehicle	\$1,500.00
Total	\$154,616.00	Total	\$19,327.00	Total	\$0.00	Total Trade in allowance	\$10,500.00
		Trade in	\$1,500.00	Trade in	\$0.00	Total Cost of Squad Cars ONLY	\$154,616.00
		Net Cost	\$17,827.00	Net Cost	\$0.00	Net Cost of Squad Cars	\$144,116.00
		Funds Budgeted	\$19,000.00	Funds Budgeted	\$16,500.00	Total Funds budgeted for County Squads	\$132,500.00
		Plus or minus funds	-1,173.00	Plus or minus funds	\$16,500.00	Plus or Minus funds after purchase, which includes replacement vehicle	-\$11,616.00
						***Estimated Insurance reimbursement for wrecked squad	\$15,000.00
						Plus or Minus funds after purchase	\$3,384.00

Trade in values are estimates only. No trade in bids were submitted by Landmark Ford, which would have vehicles that meet specifications of bid. ***Eighth Police Squad is replacement for wrecked squad.
***The \$15,000 is an estimated funds being reimbursed by insurance.

2007 Vehicle Vendor Bidding Information

Automotive Company	Vehicle Type	Note	Cost
Wright's Automotive	07 Crown Vic	Meets Spec.	\$20,355.40
Wright's Automotive	07 Dodge Dakota	Meets Spec.	\$17,435.00
Wright's Automotive	07 Dodge Charger	Did not meet Spec.	\$21,533.25
Wright's Automotive	Trade-in Allowance	Total for all vehicles	\$26,500.00
Bob Ridings Inc.	07 Crown Vic	Meets Spec.	\$20,295.00
Bob Ridings Inc.	07 Dodge Dakota	Meets Spec.	\$16,195.00
Bob Ridings Inc.	07 Dodge Charger	Did not meet Spec.	\$19,495.00
Bob Ridings Inc.	Trade-in Allowance	Total for all vehicles	\$15,000.00
Miles Chevrolet	07 Chevy Impala	Did not meet Spec.	\$17,588.00
Miles Chevrolet	Trade-in Allowance	Allowance was bid as one total not by car	\$16,100.00
Barker Chevrolet	07 Chevy Impala	Did not meet Spec. and only bid on 1 vehicle	\$19,808.37
Barker Chevrolet	Trade-in Allowance	Total for all vehicles	\$30,800.00



McLean County

INFORMATION SERVICES

(309) 888-5100 FAX (309) 888-5124

115 E. Washington, Room 202 P.O. Box 2400 Bloomington, Illinois 61702-2400

**Information Services Status Report
March 13, 2007**

To the Honorable Members of the McLean County Executive Committee and the McLean County Board:

Following is a brief summary of issues addressed by Information Services since my last report in November.

General Administration:

- Reviewed needs for continuing remodeling at LNJ.
- Set up Blackberry review meeting and policy.

Hardware/Network

- Began deployment of new PCs.
- Assisted in relocation (phones/data) of Court Services offices to 7th floor of LNJ.
- Deployed new PCs to Court Services in LNJ.
- Migrated personalized network drives to our Storage Area Network (SAN)
- Installed Blackberry Enterprise Server
- Implemented new pseries EJS box, reducing backup window from 5 hrs to 45 mins.
- Began implementation of virtualization project.


Programming/Database/Web

- Continued improving internally developed reports and forms for IJIS project.
- Confirmed wind farm turbine positions with GPS units.
- Deployed Daylight Savings Time patches.
- Evaluating tape conversion solutions for legacy as/400 tapes.
- Continued evaluation of Office 2007, Windows Vista, Exchange 2007 and needed training.

Respectfully submitted,

Craig Nelson

Craig Nelson
Director of McLean County Information Services



DEPARTMENT OF PARKS AND RECREATION
(309)726-2022 FAX (309)726-2025 www.mcleancountyil.gov
13001 Recreation Area Dr. Hudson, IL 61748-7594

TO: Honorable Chairman and Members, Property Committee

FROM: Bill Wasson, Director of Parks and Recreation

DATE: 02/22/07

RE: Request for Designation of Park Roads as "Park Zone Streets"
Amendment to Ordinance ADOPTING AND ENACTING RULES AND
REGULATIONS PERTAINING TO THE PUBLIC USE OF ALL COUNTY PARKS AND
RECREATIONAL AREAS

The Illinois State Legislature recently enacted 625 ILCS 5/11-605.3 which allows for the enforcement of "Park Speed Zones" in or adjacent to public parks. This Statute allows the County to enforce a 20 MPH speed limit (or lower, if previously designated in current ordinance) under IVC if local governments

- a) by ordinance or resolution designate these interior park roads as "a park zone street"
- b) post appropriate signage
- c) children are present.

This Statute addresses the long standing issue that locally implemented speed limits under 30 MPH could only be written as ordinance violations, lacking both the penalties and court standing of Vehicle Code violations. The "Park Speed Zones" will also be enforceable at the time most important, when children are present, and in areas such as the Campground, play areas, etc. Over time, the ordinance should return the costs of signage and possibly allow us to obtain warning lights, etc.

Fines for violation of the "Park Speed Zone" would include an additional \$50 to be charged and returned to the Parks & Recreation Department, i.e. Park District i.e. (C) any municipality, county, forest district, school district, township or other unit of local government that operates a public recreation department for "safety purposes"(costs associated with park zone safety..... associated with park zones and park zone streets.) These additional fines should, over time, pay for the cost of new signage related to the speed zones and may assist with other safety related projects.

Illinois Compiled Statutes

ILCS Listing Public Acts Search Guide Disclaimer

(625 ILCS 5/11-605.3)

Sec. 11-605.3. Special traffic protections while passing parks and recreation facilities and areas.

(a) As used in this Section:

(1) "Park district" means the following entities:

(A) any park district organized under the Park District Code;

(B) any park district organized under the Chicago Park District Act; and

(C) any municipality, county, forest district, school district, township, or other unit of local government that operates a public recreation department or public recreation facilities that has recreation facilities that are not on land owned by any park district listed in subparagraphs (A) and (B) of this subdivision (a) (1).

(2) "Park zone" means the recreation facilities and areas on any land owned or operated by a park district that are used for recreational purposes, including but not limited to: parks; playgrounds; swimming pools; hiking trails; bicycle paths; picnic areas; roads and streets; and parking lots.

(3) "Park zone street" means that portion of any street or intersection under the control of a local unit of government, adjacent to a park zone, where the local unit of government has, by ordinance or resolution, designated and approved the street or intersection as a park zone street. If, before the effective date of this amendatory Act of the 94th General Assembly, a street already had a posted speed limit lower than 20 miles per hour, then the lower limit may be used for that park zone street.

(4) "Safety purposes" means the costs associated with: park zone safety education; the purchase, installation, and maintenance of signs, roadway painting, and caution lights mounted on park zone signs; and any other expense associated with park zones and park zone streets.

(b) On any day when children are present and within 50 feet of motorized traffic, a person may not drive a motor vehicle at a speed in excess of 20 miles per hour or any lower posted speed while traveling on a park zone street that has been designated for the posted reduced speed.

(c) On any day when children are present and within 50 feet of motorized traffic, any driver traveling on a park zone street who fails to come to a complete stop at a stop sign or red light, including a driver who fails to come to a complete stop at a red light before turning right onto a park zone street, is in violation of this Section.

(d) This Section does not apply unless appropriate signs are posted upon park zone streets maintained by the Department or by the unit of local government in which the park zone is located. With regard to the special speed limit on park zone

streets, the signs must give proper due warning that a park zone is being approached and must indicate the maximum speed limit on the park zone street.

(e) A first violation of this Section is a petty offense with a minimum fine of \$250. A second or subsequent violation of this Section is a petty offense with a minimum fine of \$500.

(f) When a fine for a violation of this Section is imposed, the person who violates this Section shall be charged an additional \$50, to be paid to the park district for safety purposes.

(g) The Department shall, within 6 months of the effective date of this amendatory Act of the 94th General Assembly, design a set of standardized traffic signs for park zones and park zone streets, including but not limited to: "park zone", "park zone speed limit", and "warning: approaching a park zone". The design of these signs shall be made available to all units of local government or manufacturers at no charge, except for reproduction and postage.

(Source: P.A. 94-808, eff. 5-26-06.)

AN ORDINANCE AMENDING AN ORDINANCE ADOPTING AND ENACTING
RULES AND REGULATIONS PERTAINING TO THE PUBLIC USE OF ALL COUNTY
PARKS AND RECREATIONAL AREAS, AND PROVIDING FOR THE ENFORCEMENT
OF SAID ORDINANCE AND THE FIXING OF PENALTIES FOR ITS VIOLATION

AMENDING CHAPTER 35 OF THE McLEAN COUNTY CODE-PARKS

BE IT ORDAINED by the County Board of McLean County now in regular session that the
aforesaid Ordinance be and hereby is amended as follows:

Amend subsection 35.17-6 to read as follows:

35.-1 No person shall drive a vehicle within the boundaries of any County Park or Recreational
Area at a speed of which is greater than the applicable maximum speeds hereby established as
follows:

- (A) 20 MPH on the Bi-County Launch Road(1300 East Road) from its northern
termination point to 1/4 mile south of that point
- (B) 45 MPH on the Spillway Road(Evergreen Lake Road)
- (C) 15 20 MPH on the "COMLARA Park" Main Entrance Road leading to F.R. Glasener
Beach(Recreation Area Drive)
- (D) 10 MPH on any campground area roads(Camper Lane)
- (E) 10 MPH on any parking lot or parking area.

Further; Recreation Area Drive, Camper Lane, and 1300 East Road from its northern
termination point to 1/4 mile south of that point shall be designated under 625 ILCS 5/11-
605.3 as "park zone streets".

Resulting directed fines under 625 ILCS 5/11-605.3 shall be placed in a designated fund for
park zone safety education; the purchase, installation, and maintenance of signs, roadway
painting, and caution lights mounted on park zone signs; and any other expense associated
with park zones and park zone streets.

Notwithstanding the above, no vehicle may be driven upon any roadway or in any parking
area within a county park or recreational area at a speed which is greater than is reasonable
and proper with regard to traffic conditions, the use of the roadway or parking area, and the
safety of persons and property. The fact that a speed of a vehicle does not exceed the
applicable maximum speed limit does not relieve the driver from the duty to decrease speed
when approaching and going around a curve, when approaching a hill crest, when traveling
upon any narrow or winding roadway, or when any special hazard exists with respect to
pedestrians or other traffic, or by reason of weather or roadway conditions.

This amendment shall become effective and in full force upon adoption. Adopted by the County
Board of the County of McLean, Illinois, this 21st day of March, 2007.

ATTEST:

APPROVED:

Peggy Ann Milton, Clerk of the McLean County
Board of McLean County

Michael F. Sweeney, Chairman of the
McLean County Board

An Ordinance of the McLean County Board
Amending the 2007 Combined
Appropriation and Budget Ordinance for Fund 0105

WHEREAS, Chapter 55, Section 5/6-1003 of the Illinois Compiled Statutes (1992) allows the County Board to approve appropriations in excess of those authorized by the budget; and,

WHEREAS, the McLean County Health Department has requested an amendment to the McLean County Fiscal Year 2007 appropriation in Fund 0105 Preventive Health Program, and the Board of Health and Finance Committee concurs; and,

WHEREAS, the County Board concurs that it is necessary to approve such amendment, now, therefore,

BE IT ORDAINED AS FOLLOWS:

1. That the Treasurer is requested to establish revenue line 0407-0150 Breast Health Grant related to Preventive Health Services - in Fund 0105, Department 0061, Program 0067 and appropriating \$19,950.
2. That the County Auditor is requested to increase the appropriations of the following line item accounts in Fund 0105, Department 0061, Program 0067, Preventive Health Programs as follows:

LINE	DESCRIPTION	PRESENT AMOUNT	INCREASE (DECREASE)	NEW AMOUNT
0503-0001	Full Time Employees	\$ 16,125	\$ 5,770	\$ 21,895
0599-0001	Co. IMRF	\$ 3,944	\$ 489	\$ 4,433
0599-0002	Employee Medical	\$ 0	\$ 490	\$ 490
0599-0003	SS Contribution	\$ 4,397	\$ 441	\$ 4,838
0612-0003	Educational Materials	\$ 13,490	\$ 1,200	\$ 14,690
0701-0001	Advertising	\$ 17,715	\$ 11,200	\$ 28,915
0793-0001	Travel	\$ 2,000	\$ 360	\$ 2,360
TOTALS:		\$ 57,671	\$ 19,950	\$ 77,621

3. That the County Clerk shall provide a copy of this ordinance to the County Administrator, County Treasurer, County Auditor, and the Director of the Health Department.

Adopted by the County Board of McLean County this _____ day of _____, 2007.

ATTEST:

APPROVED:

Peggy Ann Milton, Clerk of
the McLean County Board of
the County of McLean

Michael F. Sweeney Chairman of the
McLean County Board

F:\adm\budg\07OWHtaketime4uamend

Budget Amendment Narrative
Grant Fund 0105
Ticket for a Cure Grant

The McLean County Health Department was notified by the Illinois Department of Public Health's Office of Women's Health of the award of a \$32,000 grant for state fiscal year 08 covering the period March 1, 2007 through March 31, 2008. \$19,950 of that total is projected to be expended during calendar year 2007. The grant application was approved by the Board of Health at its January meeting. The majority of funds will be used to cover a portion of the department's public health communication specialist's time for the purpose of developing a social marketing campaign related to breast cancer early intervention. The campaign will involve design and placement of outdoor advertising and development and placement of electronic advertising. The promotions will stress the importance of early detection and encourages women to take time from their busy lives to schedule a mammogram. The program compliments the department's grant program called Friends for Life through the McLean County Susan G. Komen affiliate. There is no FTE amendment submitted with this amendment since it is not a continuing grant and the communications specialist's time will be allocated to Fund 0105 through the payroll and daily activity report systems.